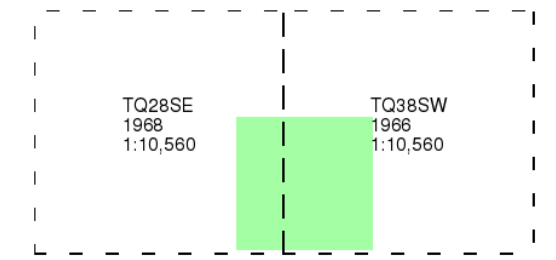


© Crown copyright and Landmark Information Group Limited 2015. All Rights Reserved.

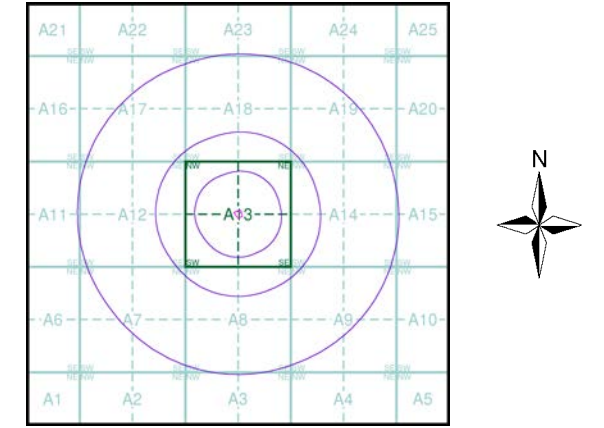
Ordnance Survey Plan Published 1966 - 1968 Source map scale - 1:10,000

The historical maps shown were reproduced from maps predominantly held at the scale adopted for England, Wales and Scotland in the 1840's. In 1854 the 1:2,500 scale was adopted for mapping urban areas; these maps were used to update the 1:10,560 maps. The published date given therefore is often some years later than the surveyed date. Before 1938, all OS maps were based on the Cassini Projection, with independent surveys of a single county or group of counties, giving rise to significant inaccuracies in outlying areas. In the late 1940's, a Provisional Edition was produced, which updated the 1:10,560 mapping from a number of sources. The maps appear unfinished - with all military camps and other strategic sites removed. These maps were initially overprinted with the National Grid. In 1970, the first 1:10,000 maps were produced using the Transverse Mercator Projection. The revision process continued until recently, with new editions appearing every 10 years or so for urban areas.

Map Name(s) and Date(s)



Historical Map - Slice A

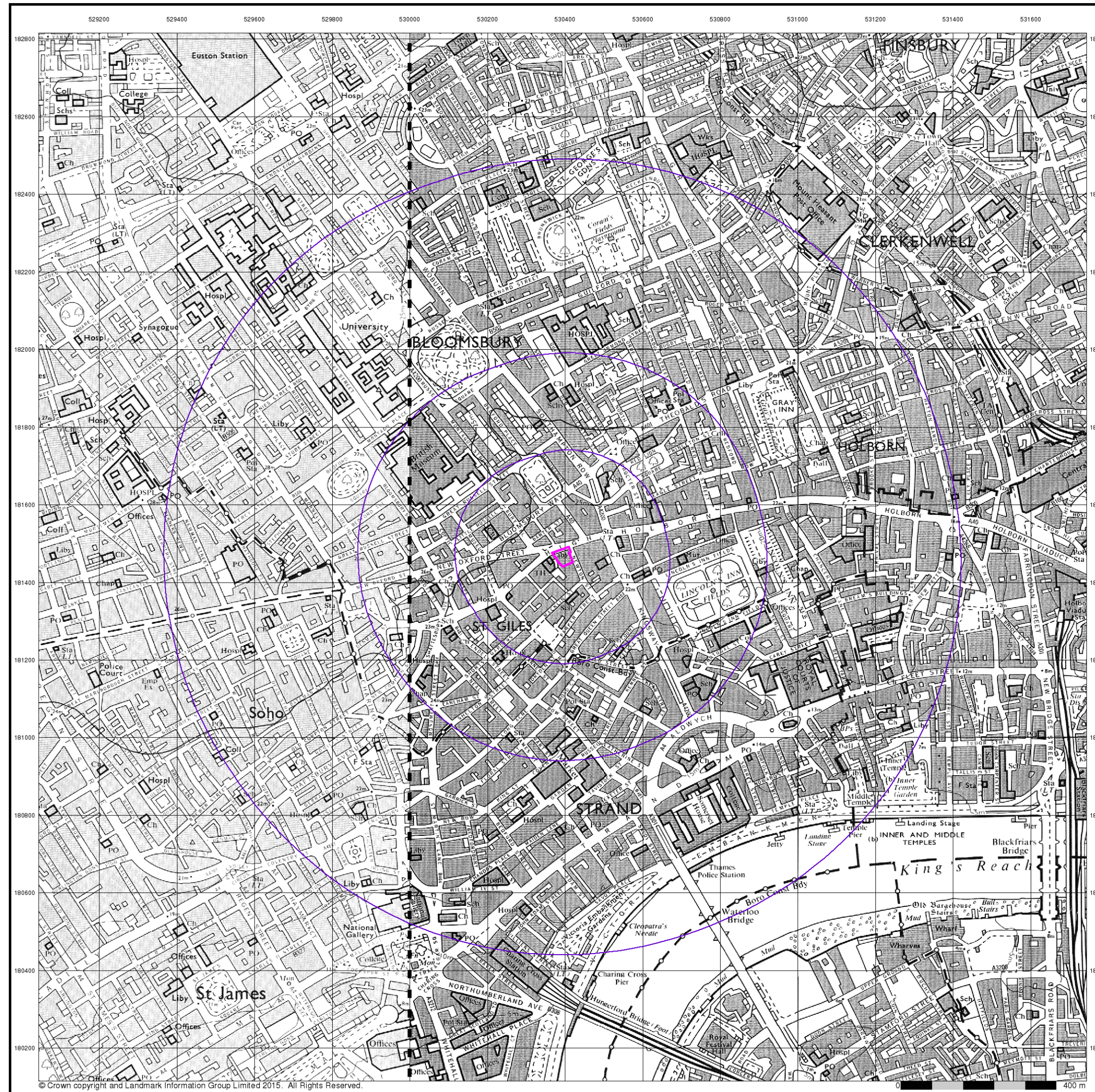


Order Details

Order Number: 103704992_1_1
 Customer Ref: 10795
 National Grid Reference: 530400, 181470
 Slice: A
 Site Area (Ha): 0.16
 Search Buffer (m): 1000

Site Details

Hoxton Hotel, 199 High Holborn, LONDON, WC1V 7BD



© Crown copyright and Landmark Information Group Limited 2015. All Rights Reserved.

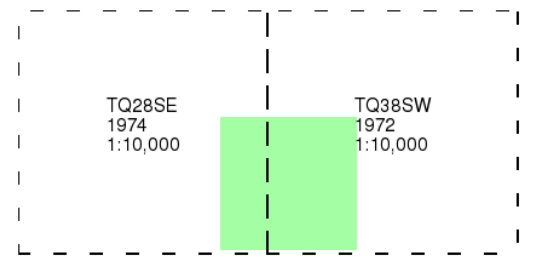
Envirocheck®

LANDMARK INFORMATION GROUP®

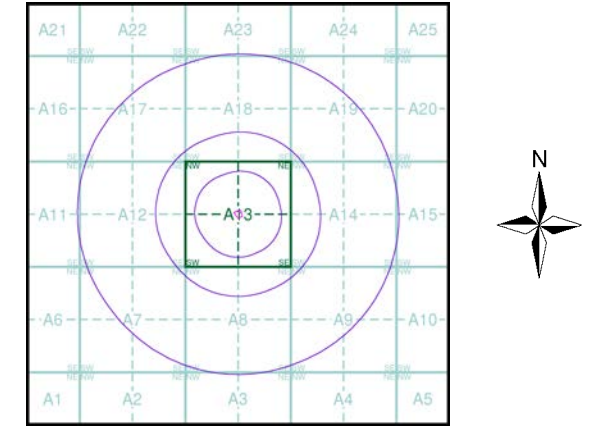
Ordnance Survey Plan
Published 1972 - 1974
Source map scale - 1:10,000

The historical maps shown were reproduced from maps predominantly held at the scale adopted for England, Wales and Scotland in the 1840's. In 1854 the 1:2,500 scale was adopted for mapping urban areas; these maps were used to update the 1:10,560 maps. The published date given therefore is often some years later than the surveyed date. Before 1938, all OS maps were based on the Cassini Projection, with independent surveys of a single county or group of counties, giving rise to significant inaccuracies in outlying areas. In the late 1940's, a Provisional Edition was produced, which updated the 1:10,560 mapping from a number of sources. The maps appear unfinished - with all military camps and other strategic sites removed. These maps were initially overprinted with the National Grid. In 1970, the first 1:10,000 maps were produced using the Transverse Mercator Projection. The revision process continued until recently, with new editions appearing every 10 years or so for urban areas.

Map Name(s) and Date(s)



Historical Map - Slice A



Order Details
 Order Number: 103704992_1_1
 Customer Ref: 10795
 National Grid Reference: 530400, 181470
 Slice: A
 Site Area (Ha): 0.16
 Search Buffer (m): 1000

Site Details
 Hoxton Hotel, 199 High Holborn, LONDON, WC1V 7BD

Landmark®
 INFORMATION GROUP
 Tel: 0844 844 9952
 Fax: 0844 844 9951
 Web: www.envirocheck.co.uk