

Historical Aerial Photography

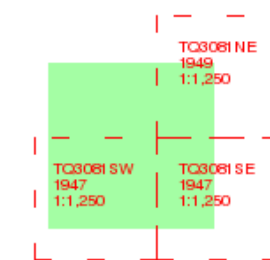
Published 1947 - 1949

Source map scale - 1:1,250

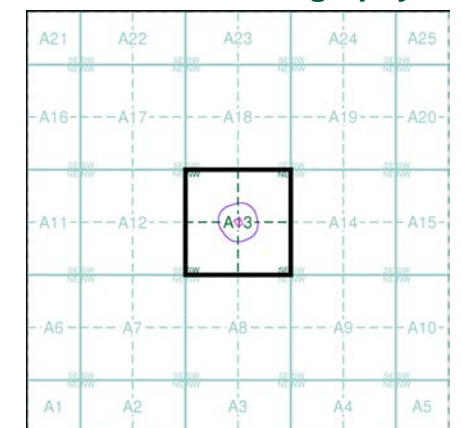
The Historical Aerial Photos were produced by the Ordnance Survey at a scale of 1:1,250 and 1:10,560 from Air Force photography. They were produced between 1944 and 1951 as an interim measure, pending preparation of conventional mapping, due to post war resource shortages. New security measures in the 1950's meant that every photograph was re-checked for potentially unsafe information with security sites replaced by fake fields or clouds. The original editions were withdrawn and only later made available after a period of fifty years although due to the accuracy of the editing, without viewing both revisions it is not easy to spot the edits. Where available Landmark have included both revisions.

© THE BRITISH LIBRARY BOARD. ALL RIGHTS RESERVED. Licence No:8048

Map Name(s) and Date(s)



Historical Aerial Photography - Segment A13



Order Details

Order Number: 103704992_1_1
Customer Ref: 10795
National Grid Reference: 530400, 181470
Slice: A
Site Area (Ha): 0.16
Search Buffer (m): 100

Site Details

Hoxton Hotel, 199 High Holborn, LONDON, WC1V 7BD



© THE BRITISH LIBRARY BOARD. ALL RIGHTS RESERVED. Licence No:8048

0 100 m

Ordnance Survey Plan

Published 1952

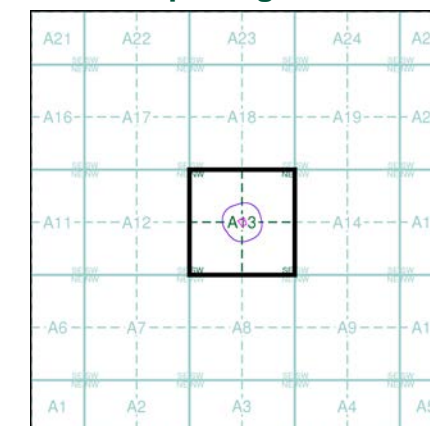
Source map scale - 1:1,250

The historical maps shown were reproduced from maps predominantly held at the scale adopted for England, Wales and Scotland in the 1840's. In 1854 the 1:2,500 scale was adopted for mapping urban areas and by 1896 it covered the whole of what were considered to be the cultivated parts of Great Britain. The published date given below is often some years later than the surveyed date. Before 1938, all OS maps were based on the Cassini Projection, with independent surveys of a single county or group of counties, giving rise to significant inaccuracies in outlying areas.

Map Name(s) and Date(s)

TQ3081NW 1952 1:1,250	TQ3081NE 1952 1:1,250
TQ3081SW 1952 1:1,250	TQ3081SE 1952 1:1,250

Historical Map - Segment A13

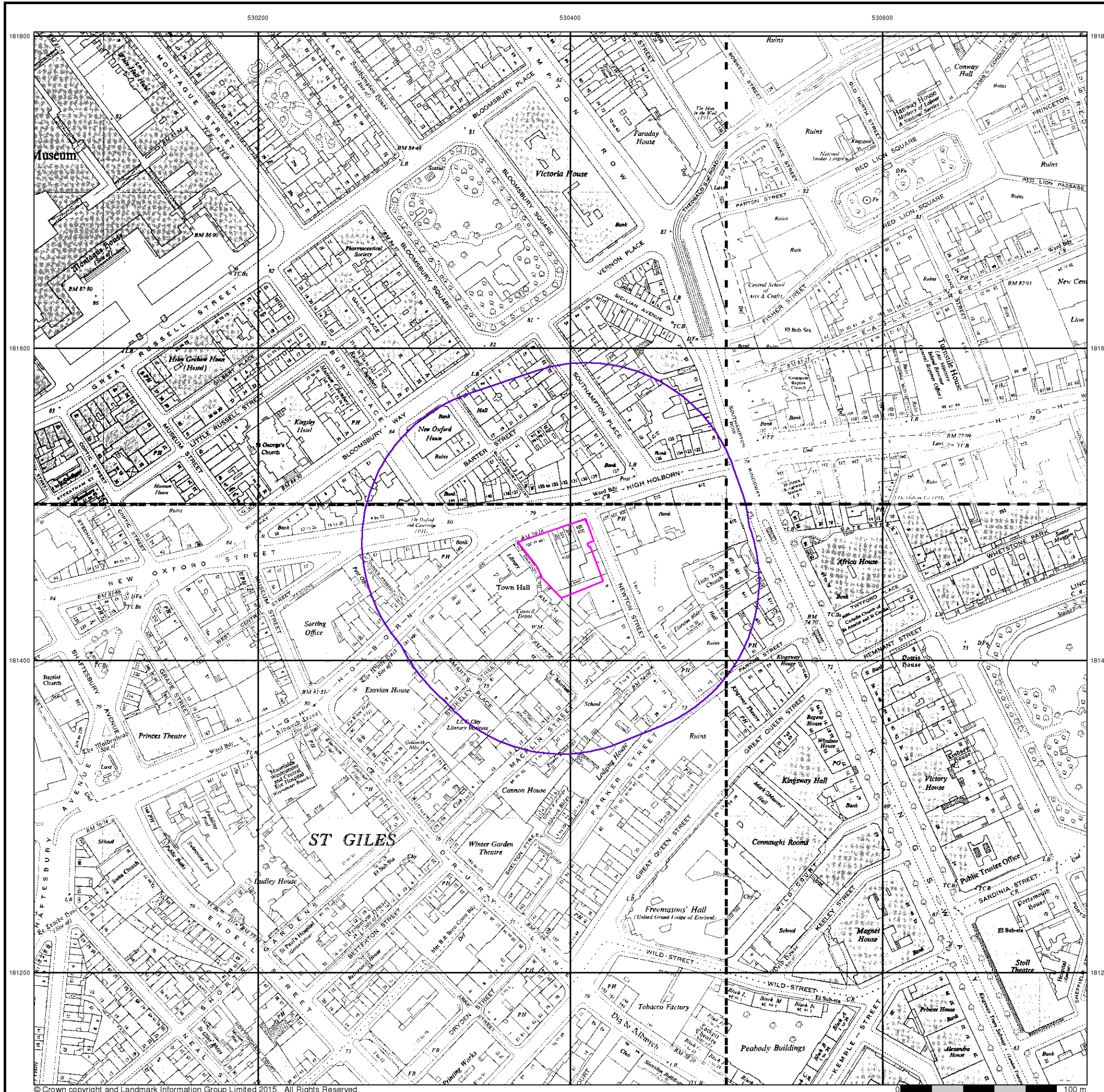


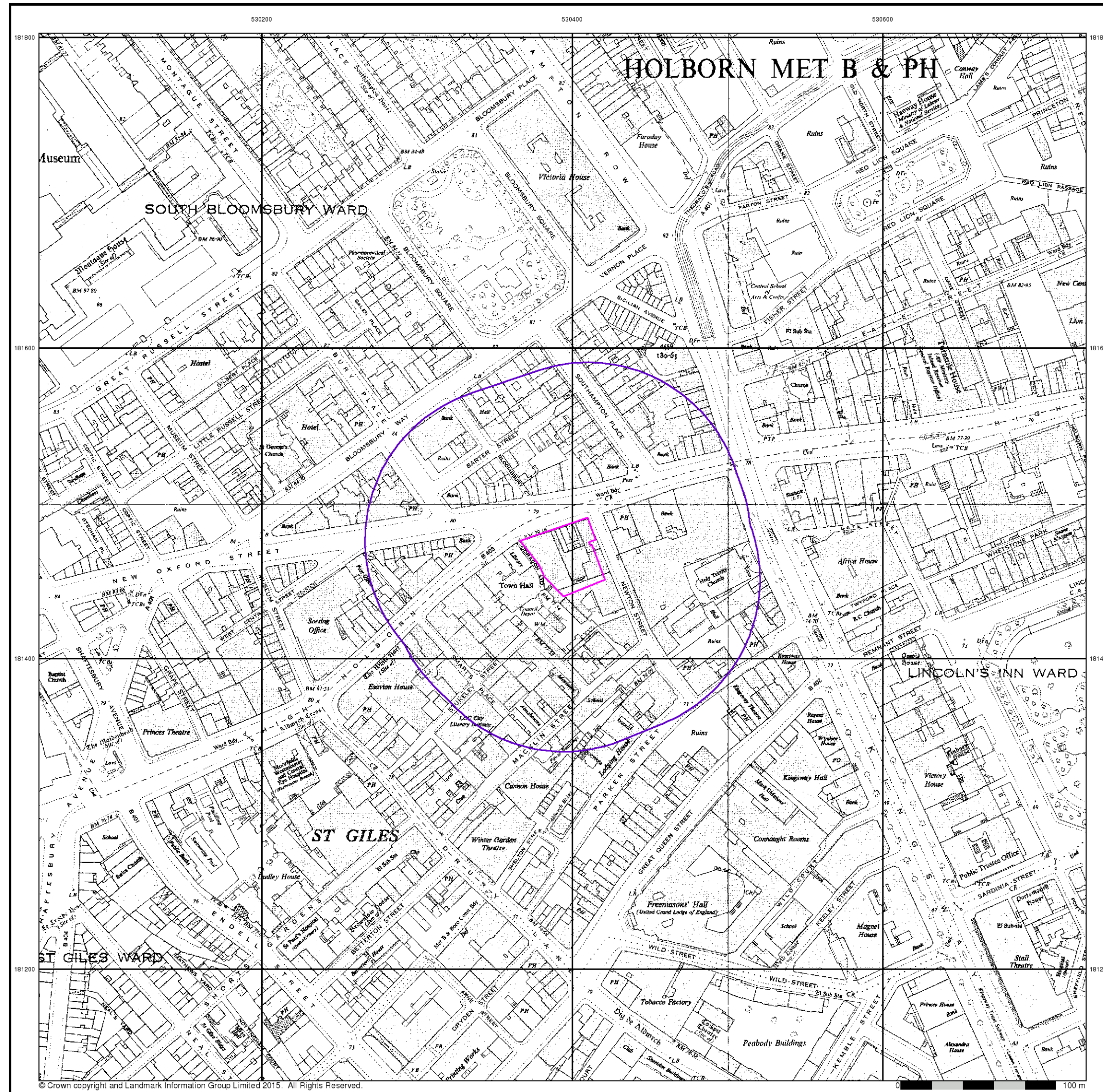
Order Details

Order Number: 103704992_1_1
 Customer Ref: 10795
 National Grid Reference: 530400, 181470
 Slice: A
 Site Area (Ha): 0.16
 Search Buffer (m): 100

Site Details

Hoxton Hotel, 199 High Holborn, LONDON, WC1V 7BD





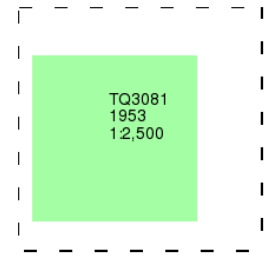
Envirocheck

LANDMARK INFORMATION GROUP

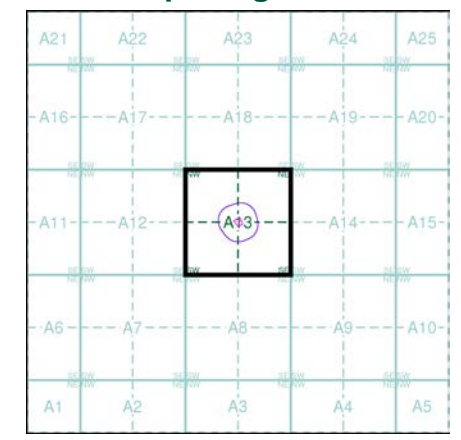
Ordnance Survey Plan
Published 1953
Source map scale - 1:2,500

The historical maps shown were reproduced from maps predominantly held at the scale adopted for England, Wales and Scotland in the 1840's. In 1854 the 1:2,500 scale was adopted for mapping urban areas and by 1896 it covered the whole of what were considered to be the cultivated parts of Great Britain. The published date given below is often some years later than the surveyed date. Before 1938, all OS maps were based on the Cassini Projection, with independent surveys of a single county or group of counties, giving rise to significant inaccuracies in outlying areas.

Map Name(s) and Date(s)



Historical Map - Segment A13



Order Details
 Order Number: 103704992_1_1
 Customer Ref: 10795
 National Grid Reference: 530400, 181470
 Slice: A
 Site Area (Ha): 0.16
 Search Buffer (m): 100

Site Details
 Hoxton Hotel, 199 High Holborn, LONDON, WC1V 7BD

Ordnance Survey Plan

Published 1958 - 1969

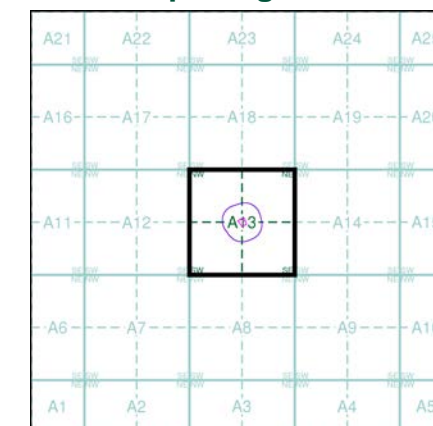
Source map scale - 1:1,250

The historical maps shown were reproduced from maps predominantly held at the scale adopted for England, Wales and Scotland in the 1840's. In 1854 the 1:2,500 scale was adopted for mapping urban areas and by 1896 it covered the whole of what were considered to be the cultivated parts of Great Britain. The published date given below is often some years later than the surveyed date. Before 1938, all OS maps were based on the Cassini Projection, with independent surveys of a single county or group of counties, giving rise to significant inaccuracies in outlying areas.

Map Name(s) and Date(s)

TQ3081NW 1966 1:1,250	TQ3081NE 1958 1:1,250
TQ3081SW 1963 1:1,250	TQ3081SE 1969 1:1,250

Historical Map - Segment A13

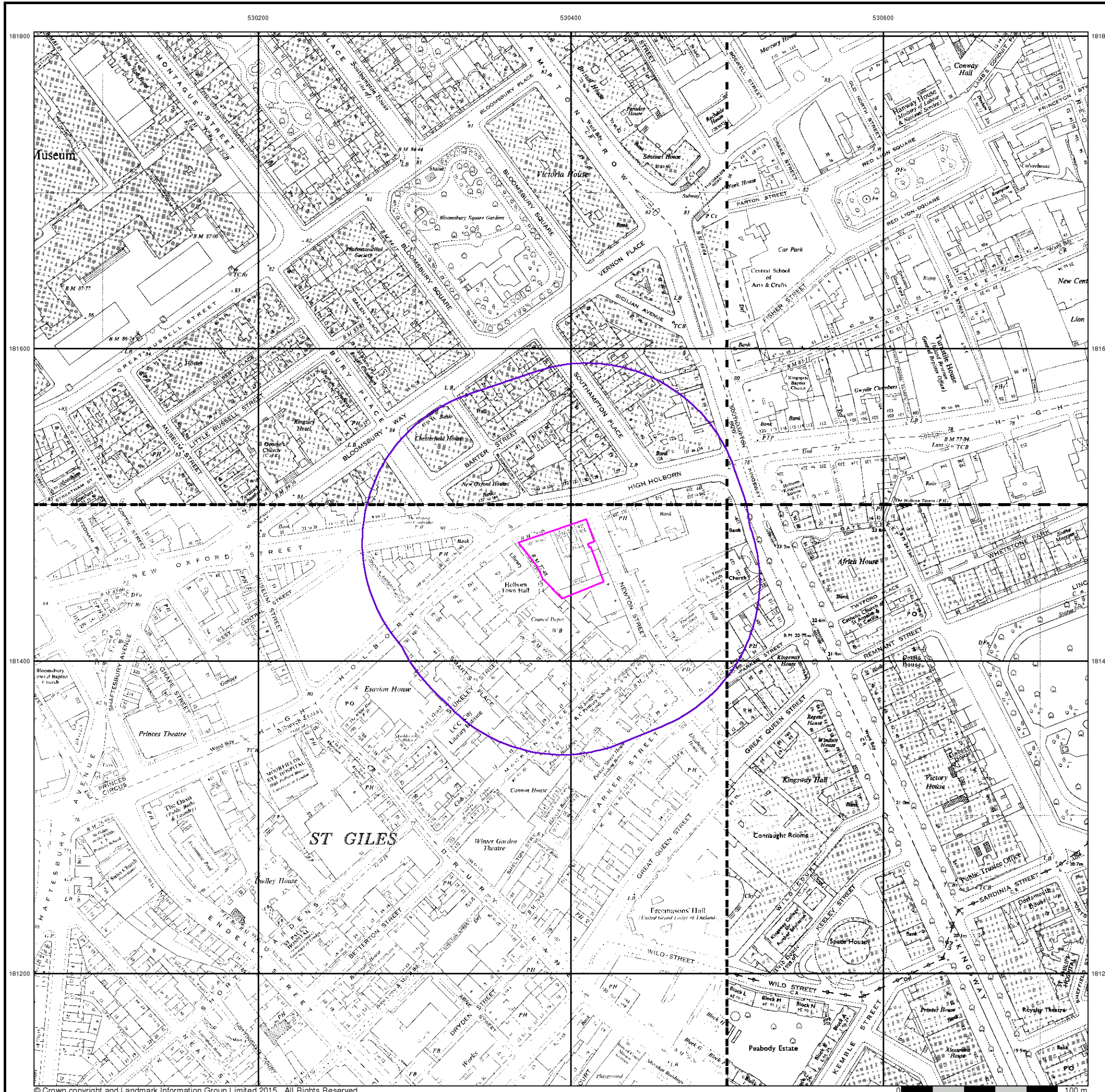


Order Details

Order Number: 103704992_1_1
 Customer Ref: 10795
 National Grid Reference: 530400, 181470
 Slice: A
 Site Area (Ha): 0.16
 Search Buffer (m): 100

Site Details

Hoxton Hotel, 199 High Holborn, LONDON, WC1V 7BD



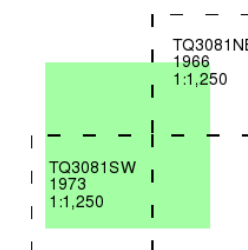
Ordnance Survey Plan

Published 1966 - 1973

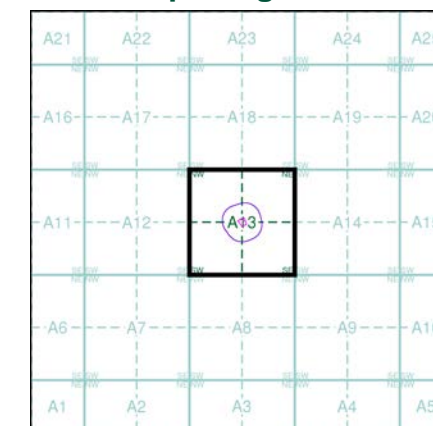
Source map scale - 1:1,250

The historical maps shown were reproduced from maps predominantly held at the scale adopted for England, Wales and Scotland in the 1840's. In 1854 the 1:2,500 scale was adopted for mapping urban areas and by 1896 it covered the whole of what were considered to be the cultivated parts of Great Britain. The published date given below is often some years later than the surveyed date. Before 1938, all OS maps were based on the Cassini Projection, with independent surveys of a single county or group of counties, giving rise to significant inaccuracies in outlying areas.

Map Name(s) and Date(s)



Historical Map - Segment A13

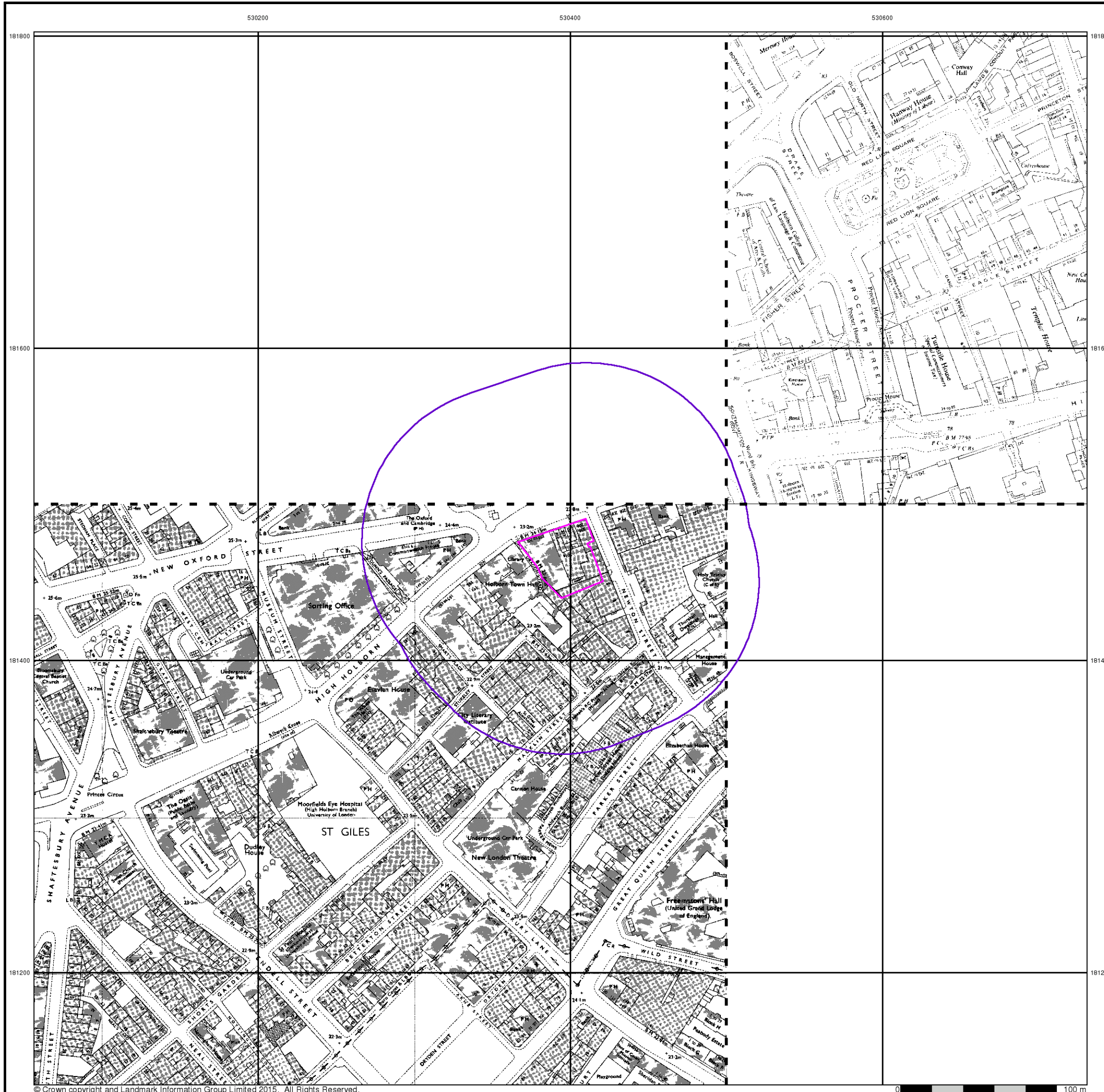


Order Details

Order Number: 103704992_1_1
 Customer Ref: 10795
 National Grid Reference: 530400, 181470
 Slice: A
 Site Area (Ha): 0.16
 Search Buffer (m): 100

Site Details

Hoxton Hotel, 199 High Holborn, LONDON, WC1V 7BD



Supply of Unpublished Survey Information

Published 1974 - 1976

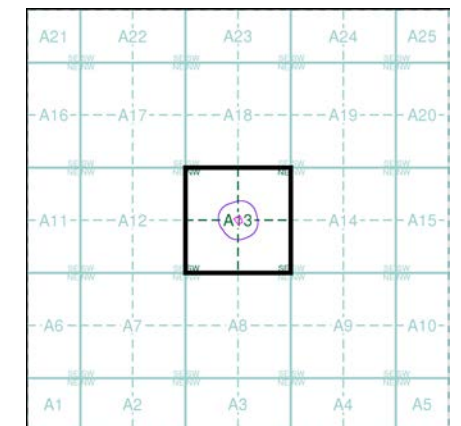
Source map scale - 1:1,250

SUSI maps (Supply of Unpublished Survey Information) were produced between 1972 and 1977, mainly for internal use at Ordnance Survey. These were more of a 'work-in-progress' plan as they showed updates of individual areas on a map. These maps were unpublished, and they do not represent a single moment in time. They were produced at both 1:2,500 and 1:1,250 scales.

Map Name(s) and Date(s)

TQ3081NW 1974 1:1,250	TQ3081NE 1974 1:1,250
	TQ3081SE 1976 1:1,250

Historical Map - Segment A13

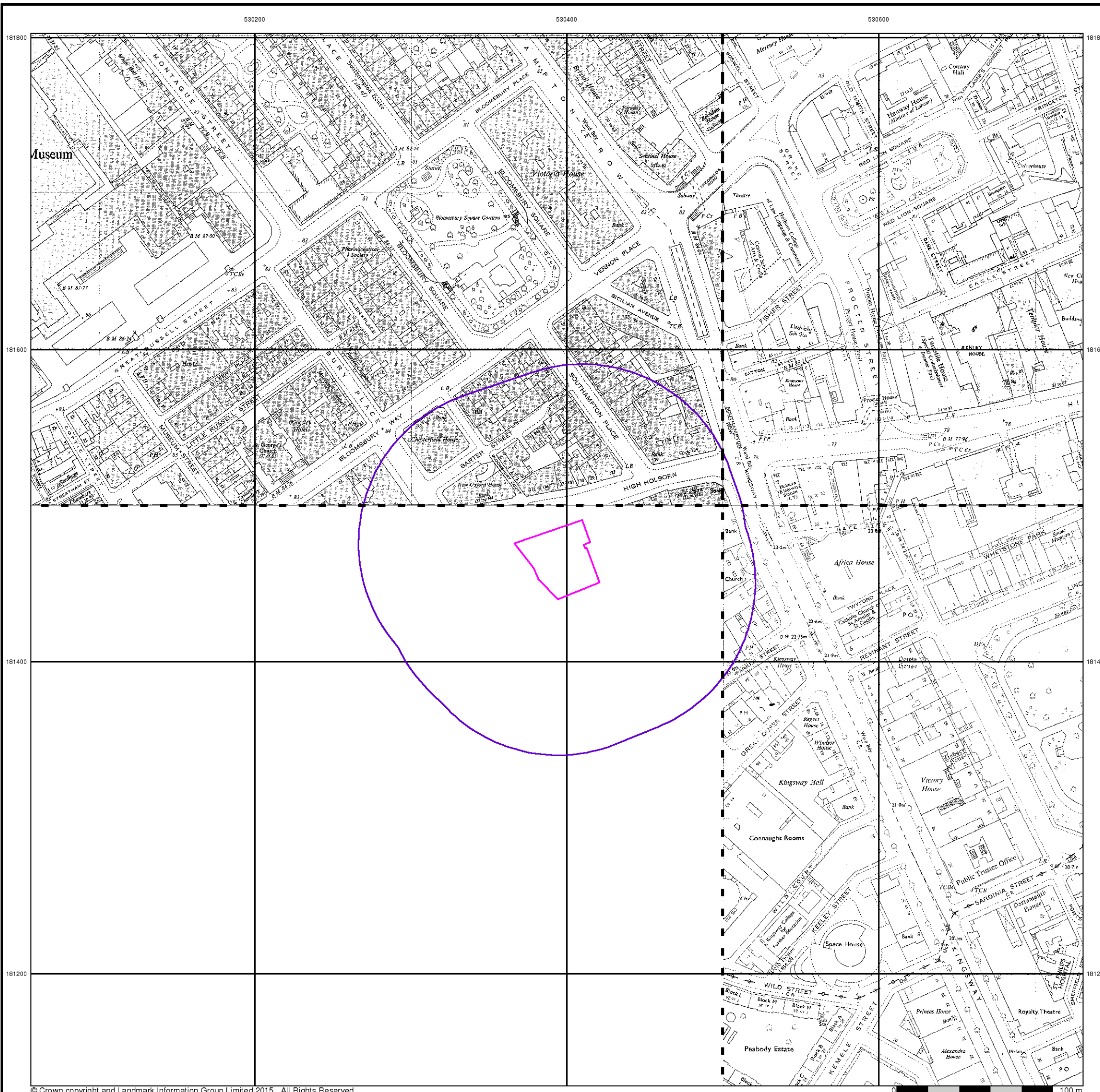


Order Details

Order Number: 103704992_1_1
 Customer Ref: 10795
 National Grid Reference: 530400, 181470
 Slice: A
 Site Area (Ha): 0.16
 Search Buffer (m): 100

Site Details

Hoxton Hotel, 199 High Holborn, LONDON, WC1V 7BD



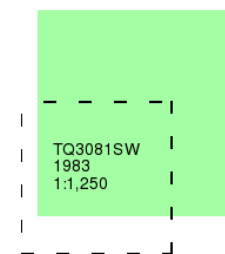
Ordnance Survey Plan

Published 1983

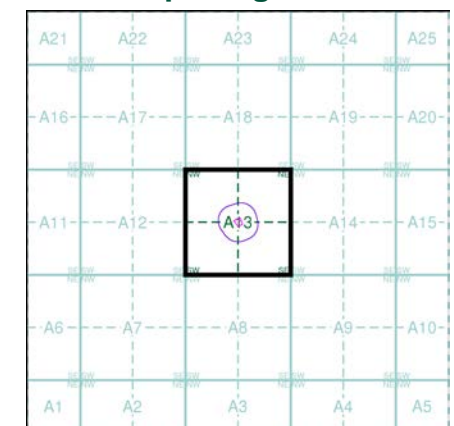
Source map scale - 1:1,250

The historical maps shown were reproduced from maps predominantly held at the scale adopted for England, Wales and Scotland in the 1840's. In 1854 the 1:2,500 scale was adopted for mapping urban areas and by 1896 it covered the whole of what were considered to be the cultivated parts of Great Britain. The published date given below is often some years later than the surveyed date. Before 1938, all OS maps were based on the Cassini Projection, with independent surveys of a single county or group of counties, giving rise to significant inaccuracies in outlying areas.

Map Name(s) and Date(s)



Historical Map - Segment A13

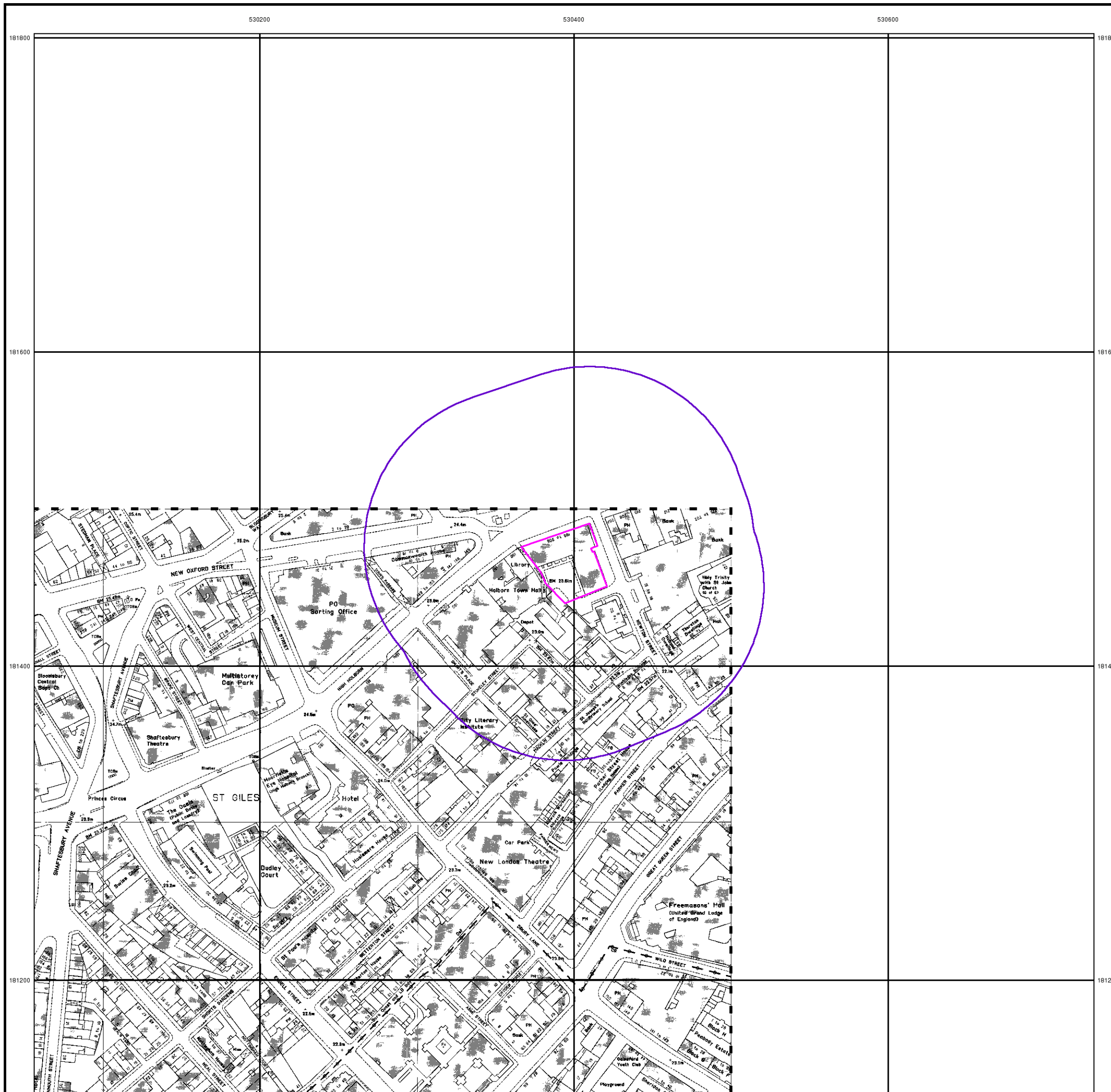


Order Details

Order Number: 103704992_1_1
Customer Ref: 10795
National Grid Reference: 530400, 181470
Slice: A
Site Area (Ha): 0.16
Search Buffer (m): 100

Site Details

Hoxton Hotel, 199 High Holborn, LONDON, WC1V 7BD



Additional SIMs

Published 1983 - 1990

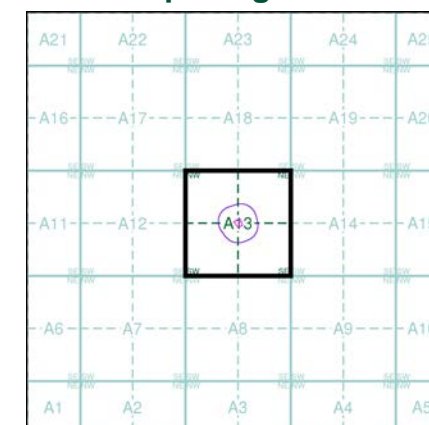
Source map scale - 1:1,250

The SIM cards (Ordnance Survey's 'Survey of Information on Microfilm') are further, minor editions of mapping which were produced and published in between the main editions as an area was updated. They date from 1947 to 1994, and contain detailed information on buildings, roads and land-use. These maps were produced at both 1:2,500 and 1:1,250 scales.

Map Name(s) and Date(s)

TQ3081NW 1987 1:1,250	TQ3081NE 1990 1:1,250
TQ3081SW 1983 1:1,250	TQ3081SE 1987 1:1,250

Historical Map - Segment A13

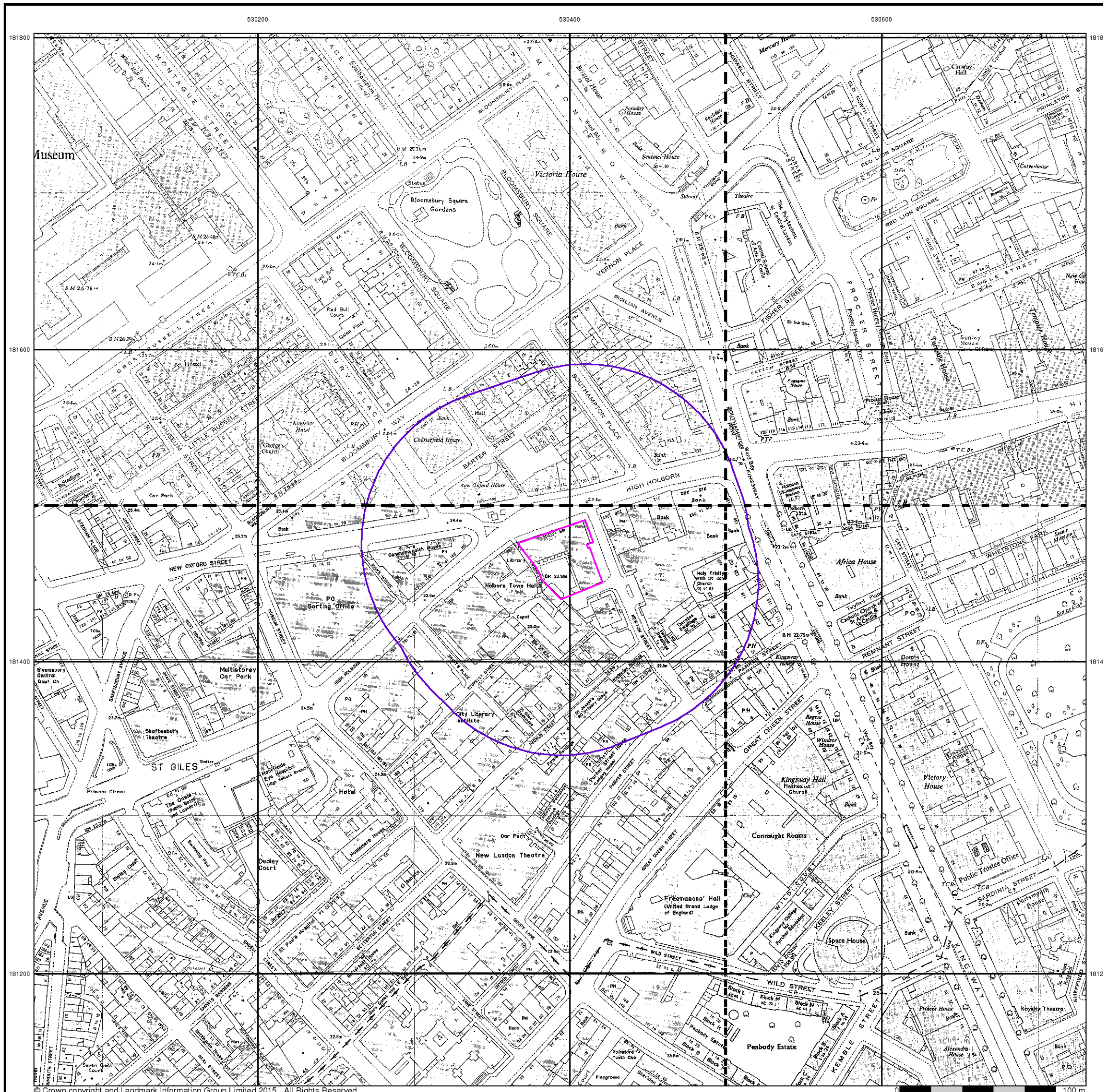


Order Details

Order Number: 103704992_1_1
 Customer Ref: 10795
 National Grid Reference: 530400, 181470
 Slice: A
 Site Area (Ha): 0.16
 Search Buffer (m): 100

Site Details

Hoxton Hotel, 199 High Holborn, LONDON, WC1V 7BD



Large-Scale National Grid Data

Published 1991

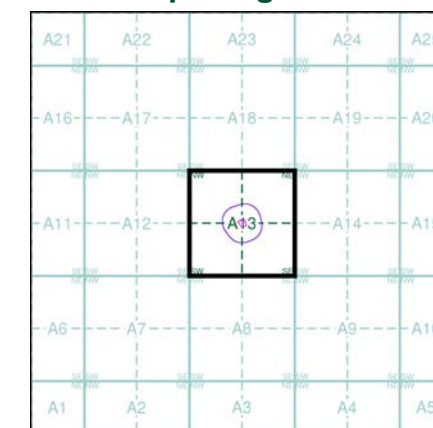
Source map scale - 1:1,250

'Large Scale National Grid Data' superseded SIM cards (Ordnance Survey's 'Survey of Information on Microfilm') in 1992, and continued to be produced until 1999. These maps were the fore-runners of digital mapping and so provide detailed information on houses and roads, but tend to show less topographic features such as vegetation. These maps were produced at both 1:2,500 and 1:1,250 scales.

Map Name(s) and Date(s)

TQ3081NW 1991 1:1,250	TQ3081NE 1991 1:1,250
TQ3081SW 1991 1:1,250	TQ3081SE 1991 1:1,250

Historical Map - Segment A13

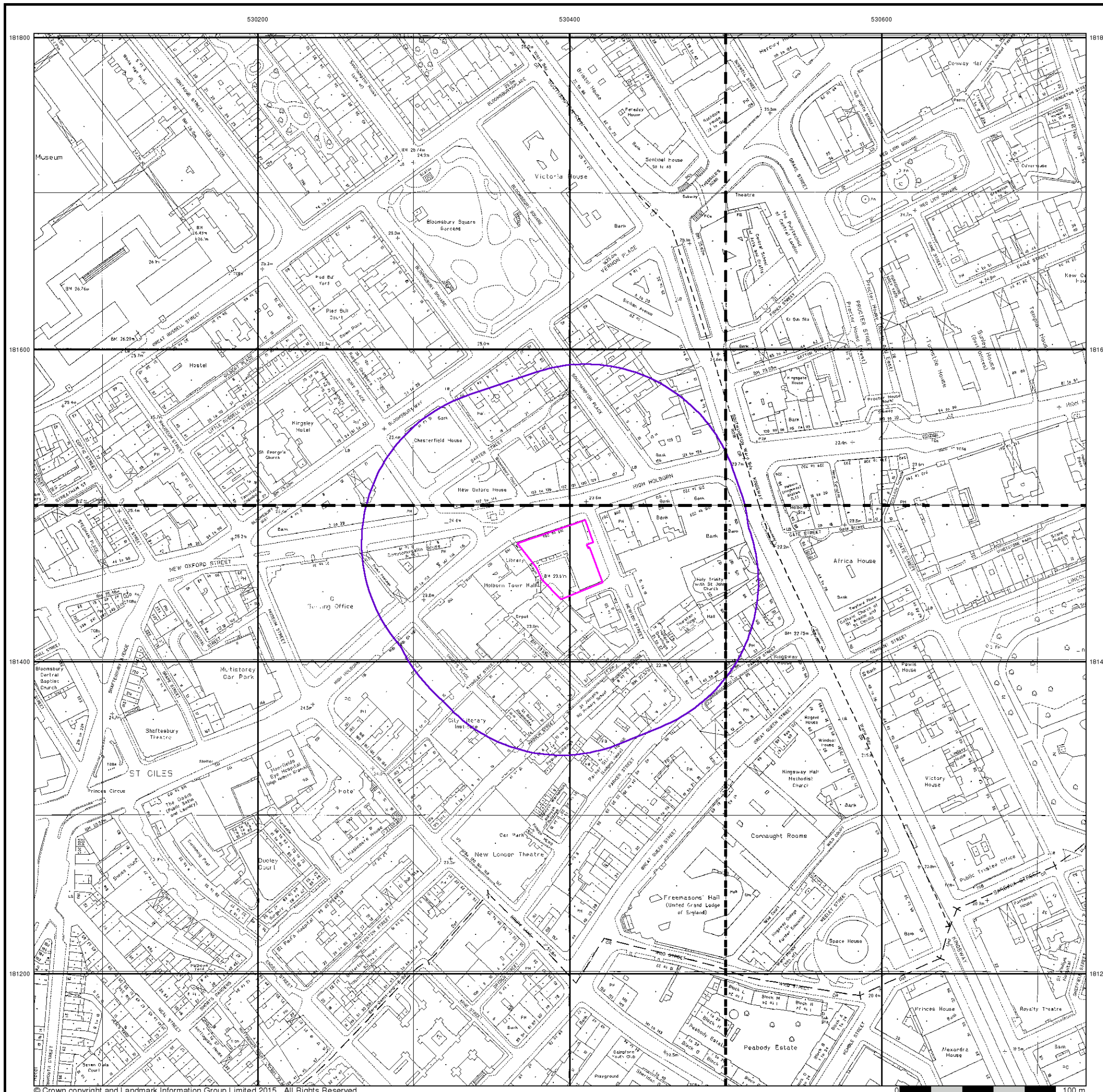


Order Details

Order Number: 103704992_1_1
 Customer Ref: 10795
 National Grid Reference: 530400, 181470
 Slice: A
 Site Area (Ha): 0.16
 Search Buffer (m): 100

Site Details

Hoxton Hotel, 199 High Holborn, LONDON, WC1V 7BD



Large-Scale National Grid Data

Published 1992 - 1995

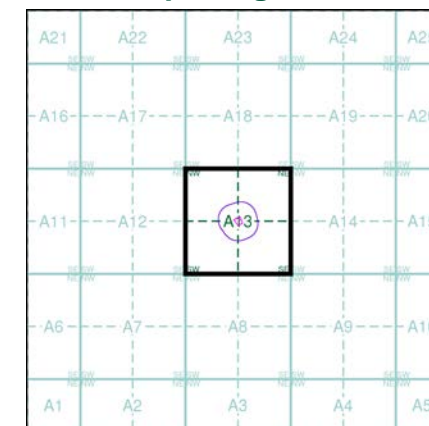
Source map scale - 1:1,250

'Large Scale National Grid Data' superseded SIM cards (Ordnance Survey's 'Survey of Information on Microfilm') in 1992, and continued to be produced until 1999. These maps were the fore-runners of digital mapping and so provide detailed information on houses and roads, but tend to show less topographic features such as vegetation. These maps were produced at both 1:2,500 and 1:1,250 scales.

Map Name(s) and Date(s)

TQ3081NW 1992 1:1,250	TQ3081NE 1995 1:1,250
TQ3081SW 1993 1:1,250	TQ3081SE 1995 1:1,250

Historical Map - Segment A13

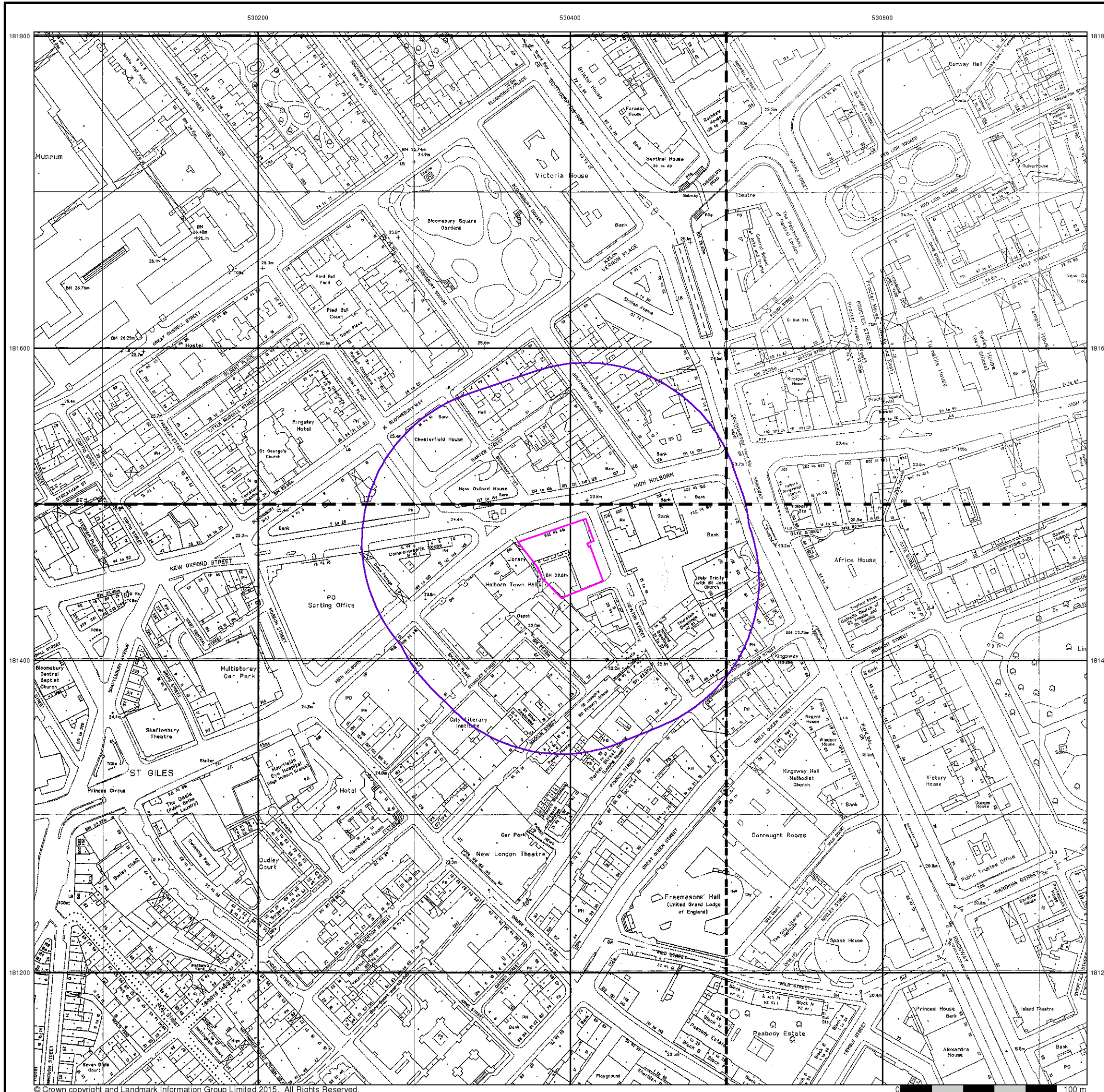


Order Details

Order Number: 103704992_1_1
 Customer Ref: 10795
 National Grid Reference: 530400, 181470
 Slice: A
 Site Area (Ha): 0.16
 Search Buffer (m): 100

Site Details

Hoxton Hotel, 199 High Holborn, LONDON, WC1V 7BD

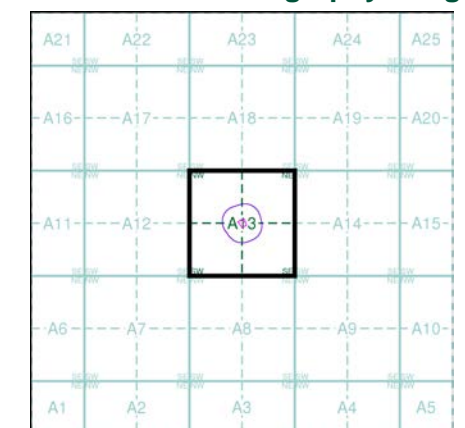


Historical Aerial Photography

Published 1999

This aerial photography was produced by Getmapping, these vertical aerial photographs provide a seamless, full colour survey of the whole of Great Britain

Historical Aerial Photography - Segment A13



Order Details

Order Number: 103704992_1_1
Customer Ref: 10795
National Grid Reference: 530400, 181470
Slice: A
Site Area (Ha): 0.16
Search Buffer (m): 100

Site Details

Hoxton Hotel, 199 High Holborn, LONDON, WC1V 7BD

