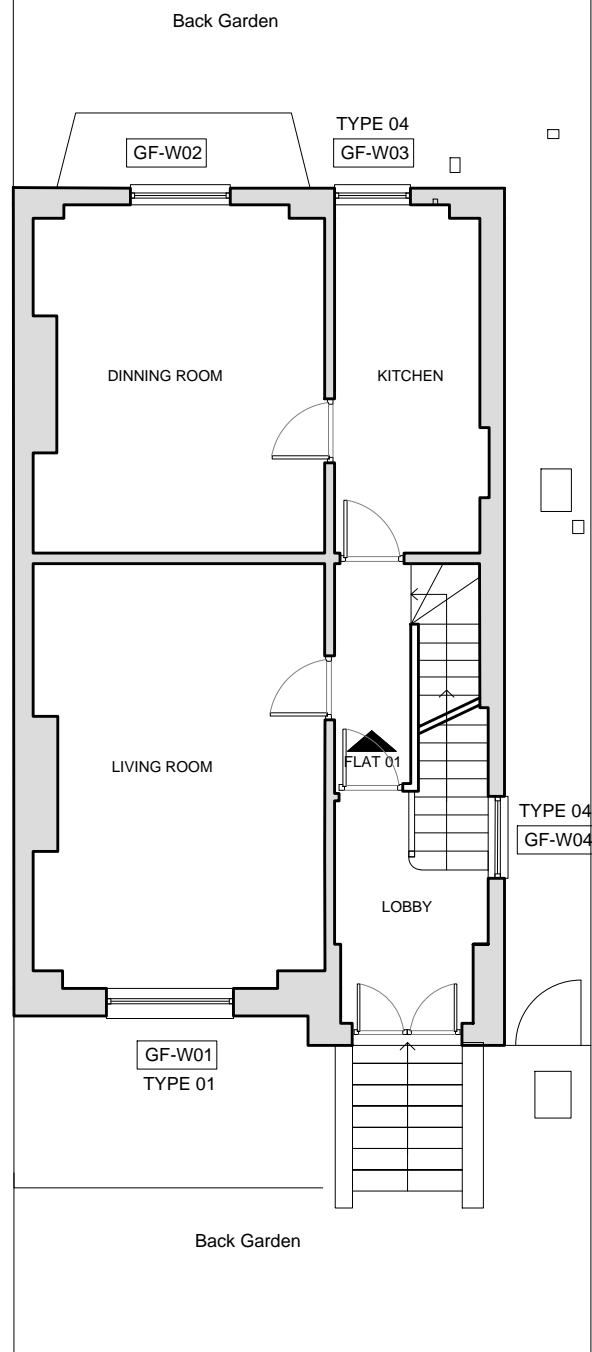
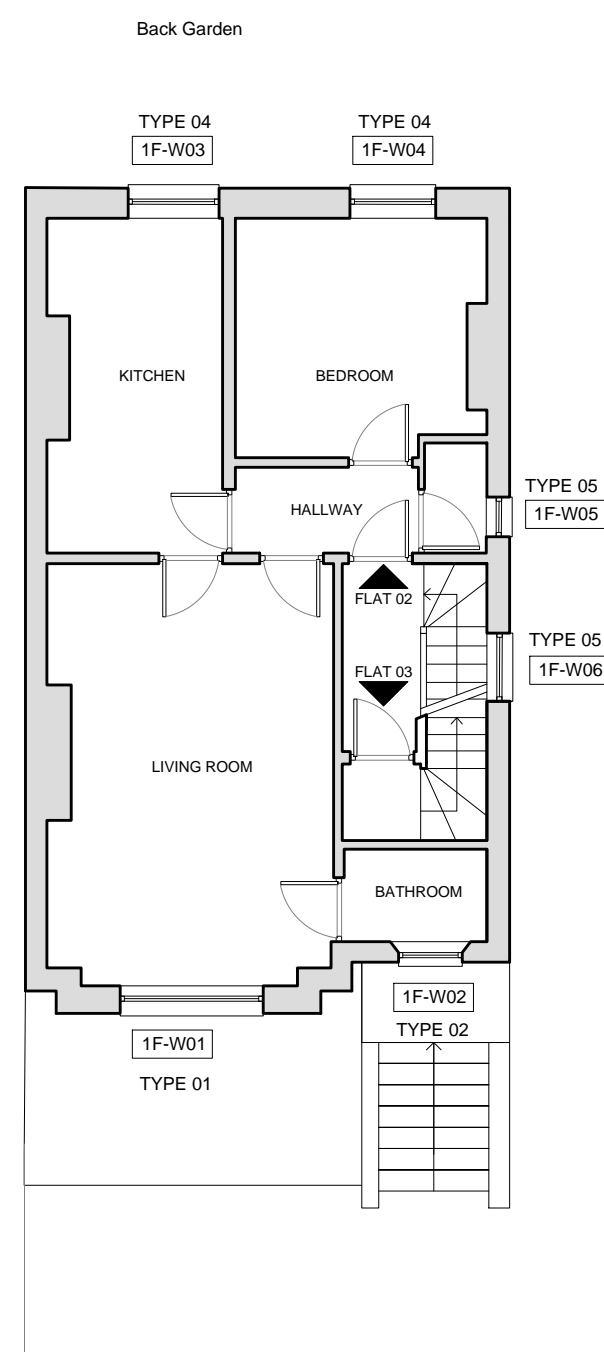


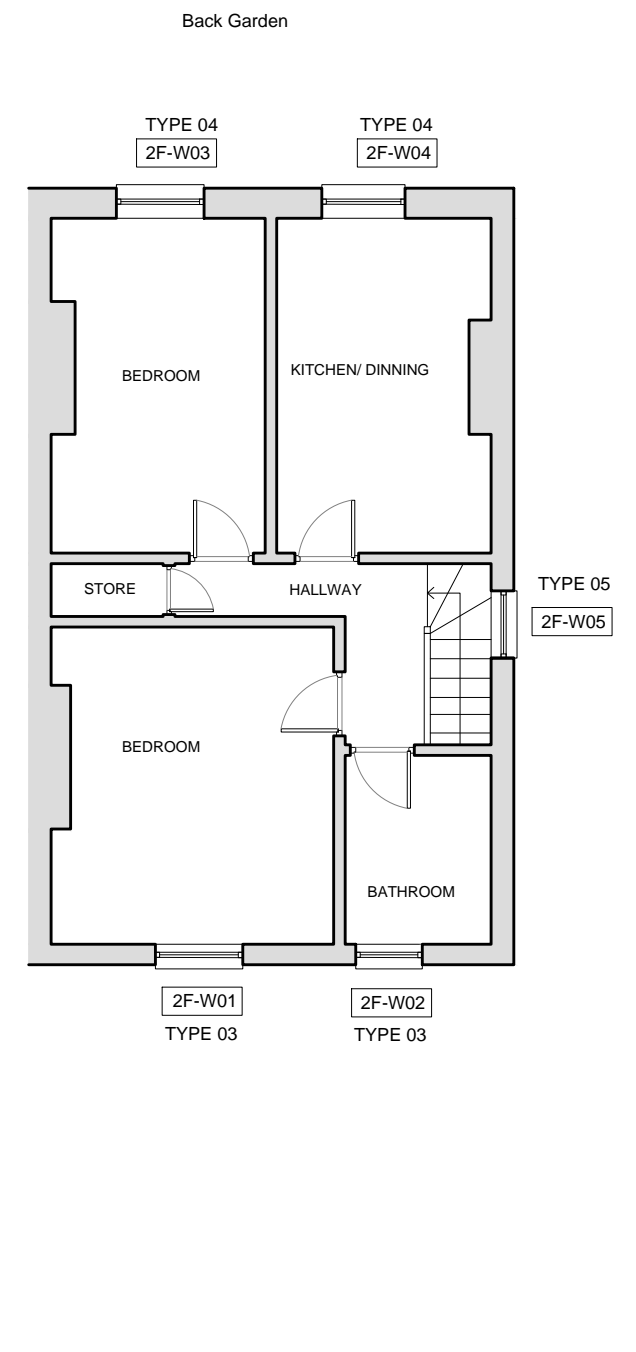
**01** Proposed Lower Ground Floor Plan  
1:100@A3



**02** Proposed Ground Floor Plan  
1:100@A3



**03** Proposed First Floor Plan  
1:100@A3



**04** Proposed Second Floor Plan  
1:100@A3

GENERAL NOTES:  
All dimensions are in millimetres unless noted otherwise.

Ref. No.	Date	Issues and Revisions	By	Check
01	15/03/2018	FOR PLANNING		

55 St. Augustine's Rd  
NW1 9RR

Project Name : 55 St. Augustine's Rd  
Project Number : 035  
Description : PROPOSED PLANS

Scale : 1:100@A3

DRAWING No. A-100 REVISION 00