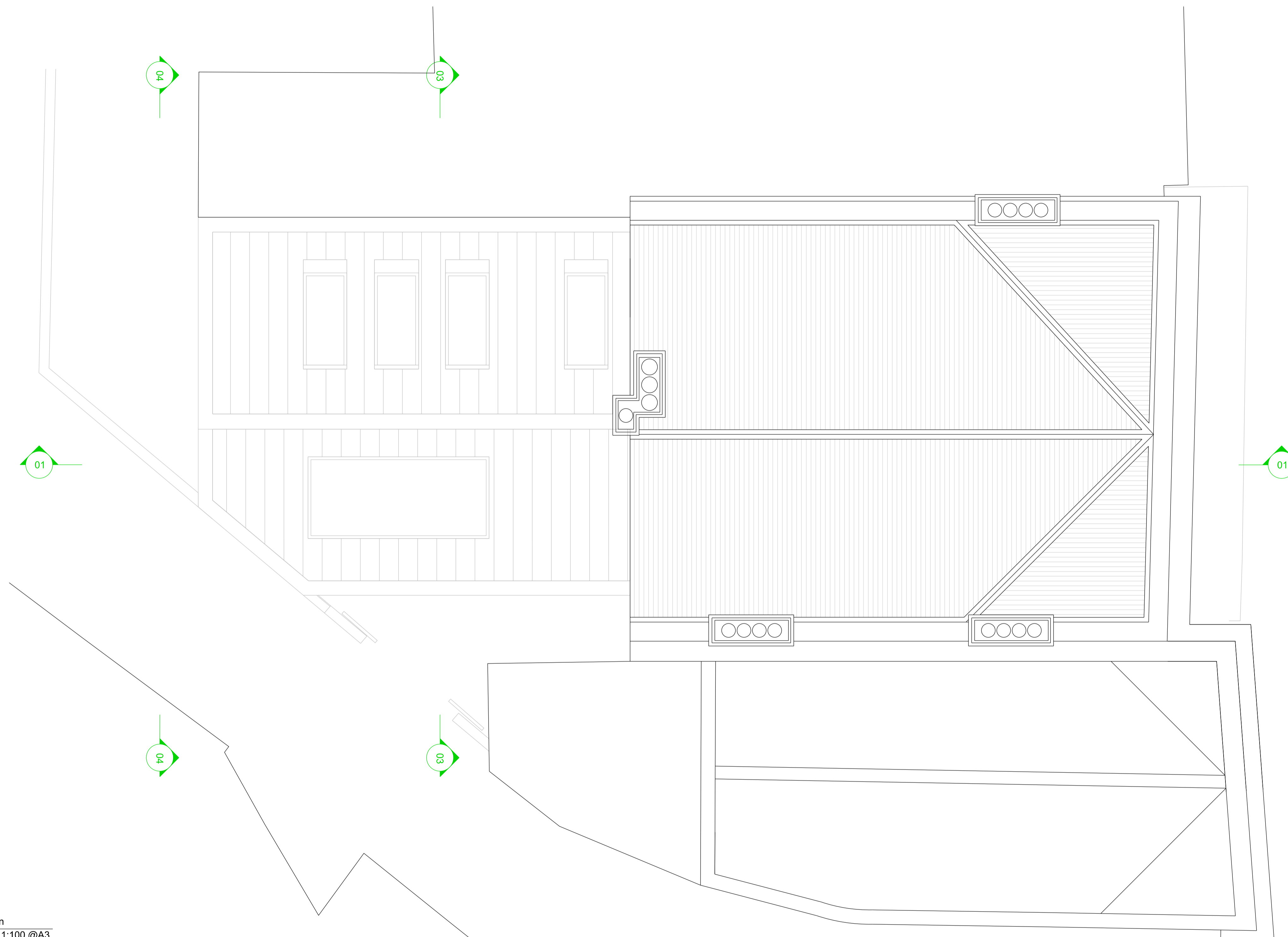
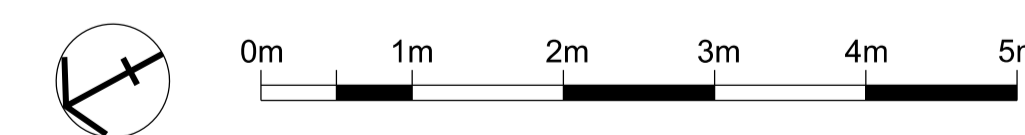


KEY
 Existing 
 Proposed 
 Boundary 



No. 36 - 37
 38, 39 & 40a HAMPSTEAD HIGH STREET
 No. 40

01 Proposed Roof Plan
 Scale 1:50 @A1 / 1:100 @A3



PATALAB

15 Garrett Street
 London EC1Y 0TY

p: +44 (0)20 7253 2036
 w: www.patalab.com
 e: info@patalab.com

Notes

DO NOT SCALE. Use figured dimensions only. ALL contractors are requested to check all dimensions on site before proceeding. All discrepancies to be notified in writing to PATALAB. Dimensions are in millimeters unless stated otherwise. All levels are in meters above AOD unless stated otherwise. No areas indicated, or areas calculated from this drawing should be used for valuation purposes or as the basis for development contracts. Copyright by PATALAB. All rights reserved including the right of reproduction in whole or part, in any form or media.


Client

Mr & Mrs Hay

Project

38, 39 & 40a Hampstead High St
 London
 NW3 1QE

Key Plan



Rev	Date	Reason for Issue
03	06.04.18	Issued for Planning
02	31.01.18	Issued for Planning

PATALAB

Project **38,39 & 40a Hampstead High Street**

Drawing Title **Proposed Roof Plan**

Scale 1:50 / 1:100
 Paper Size A1 / A3
 Date 06.04.2018

Project No 1705
 Drawing No PA3014
 Rev 03

