

DATED

9th April

2018

(1) GILLIAN MCKEITH and HOWARD MAGAZINIER

and

(2) HSBC BANK PLC

and

**(3) THE MAYOR AND BURGESSES OF
THE LONDON BOROUGH OF CAMDEN**

A G R E E M E N T

relating to land known as

22-24 KINGSFORD STREET, LONDON, NW5 4JT

pursuant to

Section 106 of the Town and Country Planning Act 1990 (as amended);

Section 16 of the Greater London Council (General Powers) Act 1974;

Section 111 of the Local Government Act 1972; and

Section 1(1) of the Localism Act 2011

Andrew Maughan
Head of Legal Services
London Borough of Camden
Town Hall
Judd Street
London WC1H 9LP

Tel: 020 7974 2555

Fax: 020 7974 2962

THIS AGREEMENT is made the *9th* day of *April* 2018

B E T W E E N:

- i. **GILLIAN MCKEITH and HOWARD MAGAZINIER** of Suite 97, 176 Finchley Road, London, NW3 6BT (hereinafter called "the Owner") of the first part
- ii. **HSBC BANK PLC** (Co. Regn. No. 14259) 40-54-47 of Securities Processing Centre, P.O. Box 6304, Coventry CV3 9JY (hereinafter called "the Mortgagee") of the second part
- iii. **THE MAYOR AND BURGESSES OF THE LONDON BOROUGH OF CAMDEN** of Town Hall, Judd Street, London WC1H 9LP (hereinafter called "the Council") of the third part

1. WHEREAS

- 1.1 The Owner is registered at the Land Registry as the freehold proprietor with Title absolute of the Property under Title Number NGL81324 subject to a charge to the Mortgagee.
- 1.2 The Owner is the freehold owner of and is interested in the Property for the purposes of Section 106 of the Act.
- 1.3 A Planning Application for the development of the Property was submitted to the Council and validated on 5th December 2017 and the Council resolved to grant permission conditionally under reference number 2017/6533/P subject to conclusion of this legal Agreement.
- 1.4 The Council is the local planning authority for the purposes of the Act for the area in which the Property is situated and considers it expedient in the interests of the proper planning of its area that the development of the Property should be restricted or regulated in accordance with this Agreement.
- 1.5 As local highway authority the Council considers the Highways Works to be carried out pursuant to this section 278 Agreement to be in the public benefit.

1.6 For that purpose the Owner is willing to enter into this Agreement pursuant to the provisions of Section 106 of the Act.

1.7 The Mortgagee as mortgagee under a legal charge registered under Title Number NGL841324 and dated 13th February 2017 (hereinafter called "the Legal Charge") is willing to enter into this Agreement to give its consent to the same.

2. DEFINITIONS

In this Agreement the following expressions (arranged in alphabetical order) shall unless the context otherwise requires have the following meanings:-

2.1 "the Act" the Town and Country Planning Act 1990 (as amended)

2.2 "the Agreement" this Planning Obligation made pursuant to Section 106 of the Act

2.3 "the Development" change of use from offices (Class B1a) to residential use (Class C3) at first floor level to provide 1 x 1Bed self-contained unit (Class C3) as shown on drawing numbers:- Site location plan, 113-A-01-01 and 113-X-01-01.

2.4 "the Implementation Date" the date of implementation of the Development by the carrying out of a material operation as defined in Section 56 of the Act and references to "Implementation" and "Implement" shall be construed accordingly

2.5 "Occupation Date" the date when any part of the Development is occupied and the phrases "Occupy", "Occupied" and "Occupation" shall be construed accordingly

- 2.6 "the Parties" mean the Council the Owner the Mortgagee
- 2.7 "the Planning Application" a planning application in respect of the development of the Property submitted to the Council and validated on 5th December 2017 for which a resolution to grant permission has been passed conditionally under reference number 2017/6533/P subject to conclusion of this Agreement
- 2.8 "Planning Obligations Monitoring Officer" a planning officer of the Council from time to time allocated to deal with all planning obligations pursuant to S106 of the Act to whom all notices, correspondence, approvals etc must be sent in the manner prescribed at clause 6.1 hereof
- 2.9 "the Planning Permission" a planning permission granted for the Development substantially in the draft form annexed hereto
- 2.10 "the Property" the land known as 22-24 Kingsford Street, London, NW5 4JT the same as shown edged in red on the plan annexed hereto
- 2.11 "Residents Parking Bay" a parking place designated by the Council by an order under the Road Traffic Regulation Act 1984 or other relevant legislation for use by residents of the locality in which the Development is situated
- 2.12 "Residents Parking Permit" a parking permit issued by the Council under section 45(2) of the Road Traffic Regulation Act 1984 allowing a vehicle to park in Residents Parking Bays

3. **NOW THIS DEED WITNESSETH** as follows:-

- 3.1 This Agreement is made in pursuance of Section 106 of the Act, and is a planning obligation for the purposes of Section 106 as aforesaid, and shall be enforceable by the Council against the Owner as provided herein and against any person deriving title to any part of the Property from the Owner and insofar as it is not a planning obligation its provisions may be enforceable by the Council under any relevant statutory powers.
- 3.2 Words importing the singular shall include the plural and vice versa and any words denoting actual persons shall include companies corporations and other artificial persons.
- 3.3 Any reference to a specific statute or statutes include any statutory extension or modification amendment or re-enactment of such statute and any regulation or orders made under such statute.
- 3.4 The clause and paragraph headings do not form part of this Agreement and shall not be taken into account in its construction or interpretation.
- 3.5 It is hereby agreed between the Parties that save for the provisions of clauses 1, 2, 3, 5, 6 7, 8 and 9 hereof all of which shall come into effect on the date hereof the covenants undertakings and obligations contained within this Agreement shall become binding upon the Owner upon the Implementation Date.
- 3.6 The Council hereby agrees to grant the Planning Permission on the date hereof.
- 3.7 The Parties save where the context states otherwise shall include their successors in title.
- 3.8 The Parties acknowledge that the Development shall be treated as being permanently designated as "car free" housing in accordance with Clause 4.1 for all relevant purposes.

4. OBLIGATIONS OF THE OWNER

The Owner hereby covenants with the Council as follows:-

4.1 **Car Free**

4.1.1 To ensure that prior to occupying any residential unit (being part of the Development) each new occupier of the Development is informed by the Owner of the Council's policy that they shall not be entitled (unless they are the holder of a disabled persons badge issued pursuant to Section 21 of the Chronically Sick and Disabled Persons Act 1970) to:

- (i) be granted a Residents Parking Permit to park a vehicle in a Residents Parking Bay; and
- (ii) buy a contract to park within any car park owned, controlled or licensed by the Council.

4.1.2 Not to occupy or use (or permit the occupation or use of) any residential unit (being part of the Development) at any time during which the occupier of the residential unit holds a Residents Parking Permit to park a vehicle in a Residents Parking Bay or is permitted to park a vehicle in any car park owned, controlled or licensed by the Council unless the occupier is the holder of a disabled persons badge issued pursuant to Section 21 of the Chronically Sick and Disabled Persons Act 1970).

4.1.3 The Owner for itself and its successors in title to the Property hereby acknowledges that the provision in Clause 4.1.1 and 4.1.2 in this Agreement shall continue to have effect in perpetuity.

4.1.4 On or prior to the Occupation Date the Owner shall inform the Council's Planning Obligations Monitoring Officer of the official unit numbers of the residential units forming part of the Development (as issued and agreed by the Council's Street Name and Numbering Department), identifying those residential units that in the Owner's opinion are affected by the Owner's obligation in Clause 4.1.1 and 4.1.2 of this Agreement.

5. NOTICE TO THE COUNCIL/OTHER MATTERS

- 5.1 The Owner shall give written notice to the Council on or prior to the Implementation Date specifying that Implementation of the Planning Permission has taken or is about to take place.
- 5.2 Within seven days following completion of the Development the Owner shall certify in writing to the Planning Obligations Monitoring Officer in the manner outlined at clause 6.1 hereof quoting the Planning Permission reference 2017/6533/P the date upon which the Development is ready for Occupation.
- 5.3 The Owner shall act in good faith and shall co-operate with the Council to facilitate the discharge and performance of all obligations contained herein and the Owner shall comply with any reasonable requests of the Council to have access to any part of the Property or any requests to provide documentation within the Owner's possession (at the Owner's expense) for the purposes of monitoring compliance with the obligations contained herein.
- 5.4 The Owner agrees declares and covenants with the Council that it shall observe and perform the conditions restrictions and other matters mentioned herein and shall not make any claim for compensation in respect of any condition restriction or provision imposed by this Agreement and further shall indemnify the Council for any expenses or liability arising to the Council in respect of breach by the Owner of any obligations contained herein save to the extent that any act or omission of the Council its employees or agents has caused or contributed to such expenses or liability.
- 5.5 If satisfied as to the compliance of the Owner in respect of any obligation in this Agreement the Council shall (if requested to do so in writing and subject to payment of a fee of £1,000 in respect of each such obligation) provide through its Head of Legal Services a formal written certification of compliance, partial compliance or ongoing compliance (as and if appropriate) with the provisions of any such obligation.
- 5.6 Submission of any plan for approval by the Council under the terms of this Agreement shall be made by the Owner to the Council sending the full document and any appendices in electronic format (where practicable) to the Planning Obligations Monitoring Officer referring to the names dates and Parties to this Agreement and citing the specific clause of this Agreement to which such plan relates quoting the Planning Permission reference 2017/6533/P.

6. **IT IS HEREBY AGREED AND DECLARED** by the Parties hereto that:-

- 6.1 The provisions of Section 196 of the Law of Property Act 1925 (as amended) shall apply to any notice or approval or agreement to be served under or in connection with this Agreement and any such notice or approval shall be in writing and shall specifically refer to the name, date and Parties to the Agreement and shall cite the clause of the Agreement to which it relates and in the case of notice to the Council shall be addressed to the London Borough of Camden, Planning Obligations Officer, Placeshaping Service, Urban Design and Development Team, 2nd Floor, 5 Pancras Square, London, N1C 4AJ quoting the Planning Permission reference number 2017/6533/P and in the case of any notice or approval or agreement from the Council this shall be signed by a representative of the Council's Environment Department.
- 6.2 This Agreement shall be registered as a Local Land Charge.
- 6.3 The Owner agrees to pay the Council its proper and reasonable legal costs incurred in preparing this Agreement on or prior to the date of completion of the Agreement.
- 6.4 The Owner hereby covenants with the Council that it will within 28 days from the date hereof apply to the Chief Land Registrar of the Land Registry to register this Agreement in the Charges Register of the title to the Property and will furnish the Council forthwith on written demand with official copies of such title to show the entry of this Agreement in the Charges Register of the title to the Property.
- 6.5 Nothing contained or implied in this Agreement shall prejudice or affect the Council's powers to enforce any specific obligation term or condition nor shall anything contained or implied herein prejudice or affect any provisions, rights, powers, duties and obligations of the Council in the exercise of its functions as Local Planning Authority for the purposes of the Act or as a local authority generally and its rights, powers, duties and obligations under all public and private statutes, bye laws and regulations may be as fully and effectually exercised as if the Council were not a party to this Agreement.
- 6.6 Neither the Owner the Mortgagees nor their successors in title nor any person deriving title from them shall be bound by the obligations in this Agreement in respect of any

period during which it no longer has an interest in the Property but without prejudice to liability for any breach committed prior to the time it disposed of its interest.

6.7 For the avoidance of doubt the provisions of this Agreement (other than those contained in this sub-clause) shall not have any effect until this Agreement has been dated.

6.8 If the Planning Permission is quashed or revoked or otherwise withdrawn or expires before effluxion of time for the commencement of development this Agreement shall forthwith determine and cease to have effect.

7. **MORTGAGEE EXEMPTION**

7.1 The Mortgagee hereby consents to the Owner entering into this Agreement and agrees that the security of its charges over the Property shall take effect subject to this Agreement.

7.2 The Parties agree that the obligations contained in this Agreement shall not be enforceable against any mortgagee or chargee of the whole or any part of the Property unless it takes possession of the Property in which case it will be bound by the obligations as a person deriving title from the Owner.

8. **JOINT AND SEVERAL LIABILITY**

8.1 All Covenants made by the Owner in this Agreement are made jointly and severally and shall be enforceable as such.

9. **RIGHTS OF THIRD PARTIES**

9.1 The Contracts (Rights of Third Parties) Act 1999 shall not apply to this Agreement

IN WITNESS whereof the Council has caused its Common Seal to be hereunto affixed and the Owner and the Mortgagee have executed this instrument as their Deed the day and year first before written

EXECUTED AS A DEED BY
GILLIAN MCKEITH
in the presence of:

)
)
)



.....
Witness Signature


Witness Name DANIELA FODDREAN

Address 40 TYNDAL ROAD, E10 6QH

Occupation

EXECUTED AS A DEED BY
HOWARD MAGAZINIER
in the presence of:

)
)
)



.....
Witness Signature

Witness Name DANIELA FODDREAN

Address 40 TYNDALL ROAD, E10 6QH

Occupation

THIS IS A CONTINUATION OF THE s106 AGREEMENT IN RELATION TO THE LAND KNOWN AS
22-24 KINGSFORD STREET

EXECUTED as a Deed
By HSBC BANK PLC
by *IAN BROWN*
in the presence of:-

)
) *I*
)
)
)

.....
Michael Woytons SHEPHERD PRESSING CENTRE

THE COMMON SEAL OF THE MAYOR)
AND BURGESSES OF THE LONDON)
BOROUGH OF CAMDEN was hereunto)
Affixed by Order:-)



L. Alexander
.....

Authorised Signatory




22-24, Kingsford Street, London, Camden, NW5 4JT



Block Plan shows area bounded by: 527769.67, 185214.55 527859.67, 185304.55 (at a scale of 1:500), OSGridRef: TQ27818525. The representation of a road, track or path is no evidence of a right of way. The representation of features as lines is no evidence of a property boundary.

Produced on 21st Nov 2017 from the Ordnance Survey National Geographic Database and incorporating surveyed revision available at this date. Reproduction in whole or part is prohibited without the prior permission of Ordnance Survey. © Crown copyright 2017. Supplied by www.buyaplan.co.uk a licensed Ordnance Survey partner (100053143). Unique plan reference: #00276719-78D00D

Ordnance Survey and the OS Symbol are registered trademarks of Ordnance Survey, the national mapping agency of Great Britain. Buy A Plan logo, pdf design and the www.buyaplan.co.uk website are Copyright © Pass Inc Ltd 2017



Gillian Magaziner
176 Finchley Road
LONDON
NW3 6BT

Application Ref: **2017/6533/P**
Please ask for: **Obote Hope**
Telephone: 020 7974 **2555**

DRAFT
30 January 2018
DECISION

Dear Sir/Madam

In accordance with section 60 (2B) and (2C) of the Town and Country Planning Act 1990
(as amended by section 4(1) of the Growth and Infrastructure Act 2013)

Process set out by condition O.2 of Schedule 2 Part 3 Class O of the Town and Country
Planning (General Permitted Development) Order 1995 (as amended by SI 2008 No. 2362
and SI 2013 No. 1101)

Certificate of Lawfulness (Proposed) Prior Approval granted

DECISION
The Council, as local planning authority, hereby confirm that their **prior approval is granted** for the proposed development at the address shown below, as described by the description shown below, and in accordance with the information that the developer provided to the local planning authority:

Address of the proposed development:

**22 - 24 Kingsford Street
London
NW5 4JT**

Description of the proposed development:

Change of use from offices (Class B1a) to residential use (Class C3) at first floor level to provide 1 x 1Bed self-contained unit (Class C3).

Details approved by the local planning authority:

Drawing Nos: Site location plan, 113-A-01-01 and 113-X-01-01.

Reason for approval:

- 1 The change of use from offices (Class B1a) to residential use (Class C3) at first level to provide one self-contained unit is permitted under Schedule 2 Part 3 Class O of the Town and Country Planning (General Permitted Development) Order 2015 (as amended).
- 2 Before the development commences, details of secure and covered cycle storage area for one bicycle shall be submitted to and approved by the local planning authority. The approved facility shall thereafter be provided in its entirety prior to the first occupation of any of the new units, and permanently retained thereafter.

Reason: To ensure the development provides adequate cycle parking facilities in accordance with the requirements of policy T1 of the London Borough of Camden Local Plan 2017.

- 3 In the event that additional significant contamination is found at any time when carrying out the approved development it must be reported in writing immediately to the local planning authority. An investigation and risk assessment must be undertaken in accordance with the requirements of the Environment Agency's Model Procedures for the Management of Contamination (CLR11), and where mitigation is necessary a scheme of remediation must be designed and implemented to the satisfaction of the local planning authority before any part of the development hereby permitted is occupied.

Reason: To protect future occupiers of the development from the possible presence of ground contamination arising in connection with the previous industrial/storage use of the site in accordance with policies G1, D1, A1, and DM1 of the London Borough of Camden Local Plan 2017.

- 4 At least 28 days before development commences:

(a) a written programme of ground investigation for the presence of soil and groundwater contamination and landfill gas shall be submitted to and approved by the local planning authority; and

(b) following the approval detailed in paragraph (a), an investigation shall be carried out in accordance with the approved programme and the results and a written scheme of remediation measures [if necessary] shall be submitted to and approved by the local planning authority.

The remediation measures shall be implemented strictly in accordance with the approved scheme and a written report detailing the remediation shall be submitted to and approved by the local planning authority prior to occupation.

Reason: To protect future occupiers of the development from the possible presence of ground contamination arising in connection with the previous industrial/storage use of the site in accordance with policies G1, D1, A1, and DM1 of the London Borough of Camden Local Plan 2017.

- 5 Evidence shall be submitted to confirm that the building was built post 2000 or provide an intrusive pre-demolition and refurbishment asbestos survey in accordance with HSG264 supported by an appropriate mitigation scheme to control risks to future occupiers. The scheme must be written by a suitably qualified person, the details shall be submitted to the LPA and must be approved prior to commencement to the development. The scheme as submitted shall demonstrably identify potential sources of asbestos contamination and detail removal or mitigation appropriate for the proposed end use. Detailed working methods are not required but the scheme of mitigation shall be independently verified to the satisfaction of the LPA prior to occupation.

To protect future occupiers of the development from the possible presence of ground contamination arising in connection with the previous industrial/storage use of the site in accordance with policies G1, D1, A1, and DM1 of the London Borough of Camden Local Plan 2017.

Informative(s):

- 1 Reasons for granting permission:

The proposed change of use from (B1) offices to (C3) residential use is permitted under Class O of the Town and Country Planning (General Permitted Development) (Amendment) (England) Order 2015 which came into force on the 15 April 2015. The development is likely to result in a material increase / material change in the character of traffic generated within the vicinity of the site. It is therefore considered necessary to remove the occupier's ability to apply for parking permits by requiring the applicant to enter into a S106 legal agreement to ensure that the development is car free.

The site is not identified as falling within a flood risk area and therefore a flood risk assessment was not required in determining the application. However, the site was identified by the Council's Environmental Health Department as potentially being contaminated land. Due to this, a condition will be attached to secure details on ground investigation and subsequent remediation work should contaminants be found.

Given that no external works are proposed, it is not considered that the proposal would significantly harm the amenity of any adjoining residential occupiers in terms of loss of light, outlook, enclosure or privacy.

The submitted plans do not indicate the provision for cycle parking space for the new residential unit. Paragraph 8(b) of the prior approval legislation states that the local planning authority shall have regard to the NPPF as if the application were a planning application in relation to the three categories that can be considered by the Council. Paragraph 29 of the NPPF states that "the transport system needs to be balanced in favour of sustainable transport modes, giving people a real choice about how they travel." In paragraph 35 it goes on to advise that "developments should be located and designed where practical, to give priority to pedestrian, cycle

movements and have access to high quality public transport facilities." The development site has side passage secured by gates; and where it is possible to secure the provision of cycle storage. Owing to the available on-site space, the applicant has agreed to the provision of cycle storage which would be secured by planning condition.

Site notices were displayed close to the application site. No objections have been received. The sites planning history and relevant appeal decisions were taken into account when coming to this decision.

As such, the proposed development is in general accordance with chapters 4, 10 and 11 of the National Planning Policy Framework 2012.

- 2 You are advised that any works of alterations or upgrading not included on the approved drawings which are required to satisfy Building Regulations or Fire Certification may require a further application for listed building consent.
- 3 Noise from demolition and construction works is subject to control under the Control of Pollution Act 1974. You must carry out any building works that can be heard at the boundary of the site only between 08.00 and 18.00 hours Monday to Friday and 08.00 to 13.00 on Saturday and not at all on Sundays and Public Holidays. You are advised to consult the Council's Noise and Licensing Enforcement Team, Camden Town Hall, Judd St, Kings Cross, London NW1 2QS (Tel. No. 020 7974 4444 or search for 'environmental health' on the Camden website or seek prior approval under Section 61 of the Act if you anticipate any difficulty in carrying out construction other than within the hours stated above.
- 4 You are reminded of the need to provide adequate space for internal and external storage for waste and recyclables. For further information contact Council's Environment Services (Waste) on 020 7974 6914/5 or see the website <http://www.camden.gov.uk/ccm/content/environment/waste-and-recycling/twocolumn/new-recycling-rubbish-and-reuse-guide.en>.
- 5 You are reminded that this decision only grants permission for permanent residential accommodation (Class C3). Any alternative use of the residential units for temporary accommodation, i.e. for periods of less than 90 days for tourist or short term lets etc, would constitute a material change of use and would require a further grant of planning permission.
- 6 If a revision to the postal address becomes necessary as a result of this development, application under Part 2 of the London Building Acts (Amendment) Act 1939 should be made to the Camden Contact Centre on Tel: 020 7974 4444 or Environment Department (Street Naming & Numbering) Camden Town Hall, Argyle Street, WC1H 8EQ.
- 7 Your attention is drawn to the fact that there is a separate legal agreement with the Council which relates to the development for which this permission is granted. Information/drawings relating to the discharge of matters covered by the Heads of Terms of the legal agreement should be marked for the attention of the Planning Obligations Officer, Sites Team, Camden Town Hall, Argyle Street, WC1H 8EQ.

- 8 You are advised that this proposal will be liable for the Mayor of London's Community Infrastructure Levy (CIL) and the Camden CIL as the additional floorspace exceeds 100sqm GIA or one unit of residential accommodation. Based on the information given on the plans, the Mayor's CIL Charging Schedule and the Camden Charging Schedule, the charge is likely to be £????(???sqm x £50) for the Mayor's CIL and £????(???sqm x £500/£450/£250/£175/£150/£45/£40/£30/£25 using the relevant rate for uplift in that type of floorspace) for the Camden CIL.

This amount is an estimate based on the information submitted in your planning application. The liable amount may be revised on the receipt of the CIL Additional Information Requirement Form or other changes in circumstances. Both CIL's will be collected by Camden after the scheme has started and could be subject to surcharges for failure to assume liability or submit a commencement notice PRIOR to commencement and/or for late payment. We will issue a formal liability notice once the liable party has been established. CIL payments will also be subject to indexation in line with the construction costs index.

- 9 Under Section 25 of the GLC (General Powers) Act 1983, the residential accommodation approved is not permitted for use as holiday lettings or any other form of temporary sleeping accommodation defined as being occupied by the same person(s) for a consecutive period of 90 nights or less. If any such use is intended, then a new planning application will be required which may not be approved.

You can find advice about your rights of appeal at:

<http://www.planningportal.gov.uk/planning/appeals/guidance/guidancecontent>


Yours faithfully

Director of Regeneration and Planning

It's easy to make, pay for, track and comment on planning applications on line. Just go to www.camden.gov.uk/planning.

It is important to us to find out what our customers think about the service we provide. To help us in this respect, we would be very grateful if you could take a few moments to complete our online survey at the following website address: www.camden.gov.uk/dmfeedback. We will use the information you give us to help improve our services.





DATED

9th April

2018

(1) GILLIAN MCKEITH and HOWARD MAGAZINIER

and

(2) HSBC BANK PLC

and

**(3) THE MAYOR AND BURGESSES OF
THE LONDON BOROUGH OF CAMDEN**

A G R E E M E N T

relating to land known as

22-24 KINGSFORD STREET, LONDON, NW5 4JT

pursuant to

**Section 106 of the Town and Country Planning Act 1990 (as amended);
Section 16 of the Greater London Council (General Powers) Act 1974;
Section 111 of the Local Government Act 1972; and
Section 1(1) of the Localism Act 2011**

Andrew Maughan
Head of Legal Services
London Borough of Camden
Town Hall
Judd Street
London WC1H 9LP

Tel: 020 7974 2555

Fax: 020 7974 2962