

Appendix A Collection of Figures

Figure 1 Site Location Map (Source: Streetmaps)



Figure 2 Site Location Map (Source: Google Maps)




Figure 3 Environment Agency's Flood Map

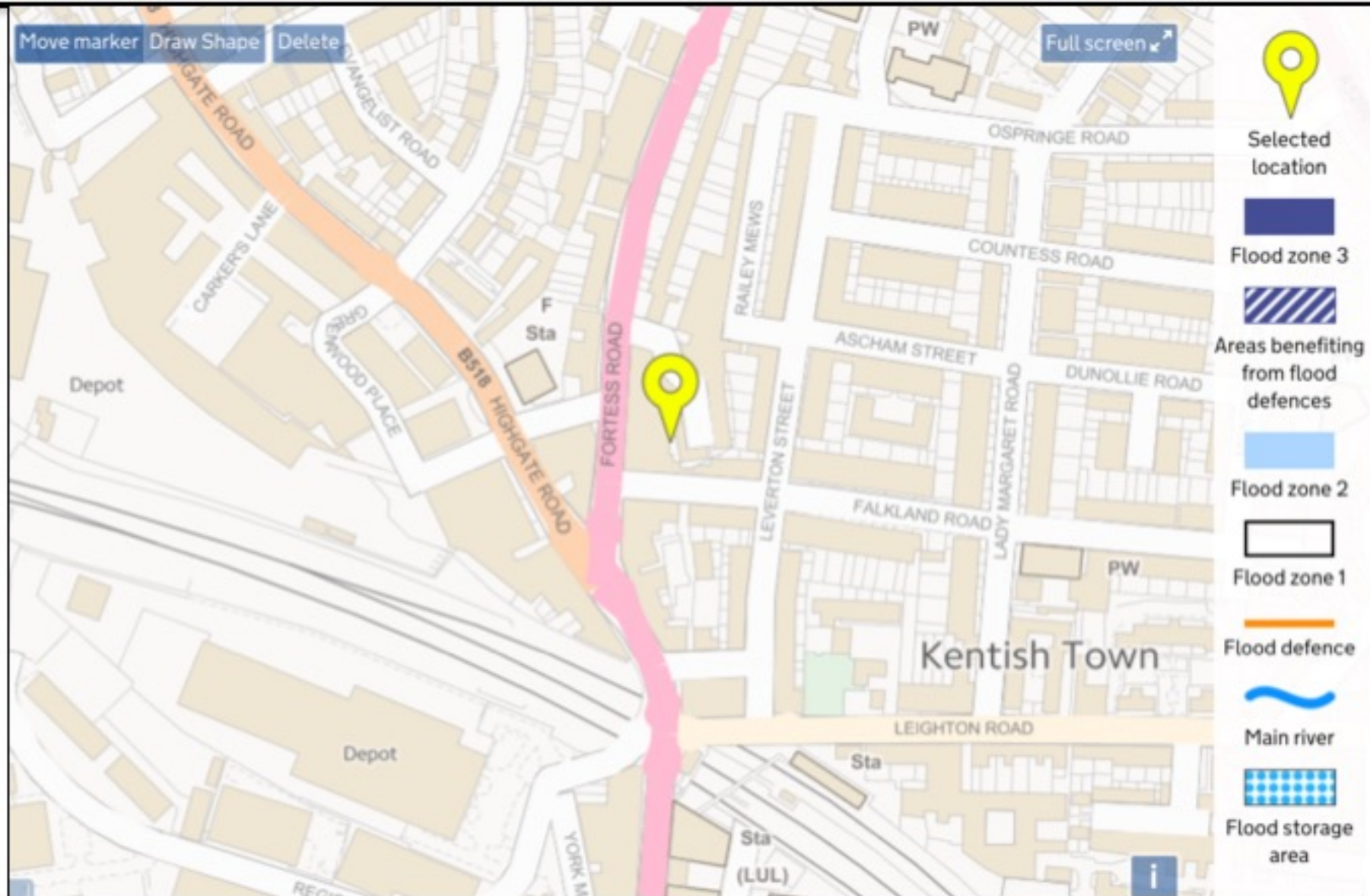


Figure 4 Environment Agency's Flood Risk Map

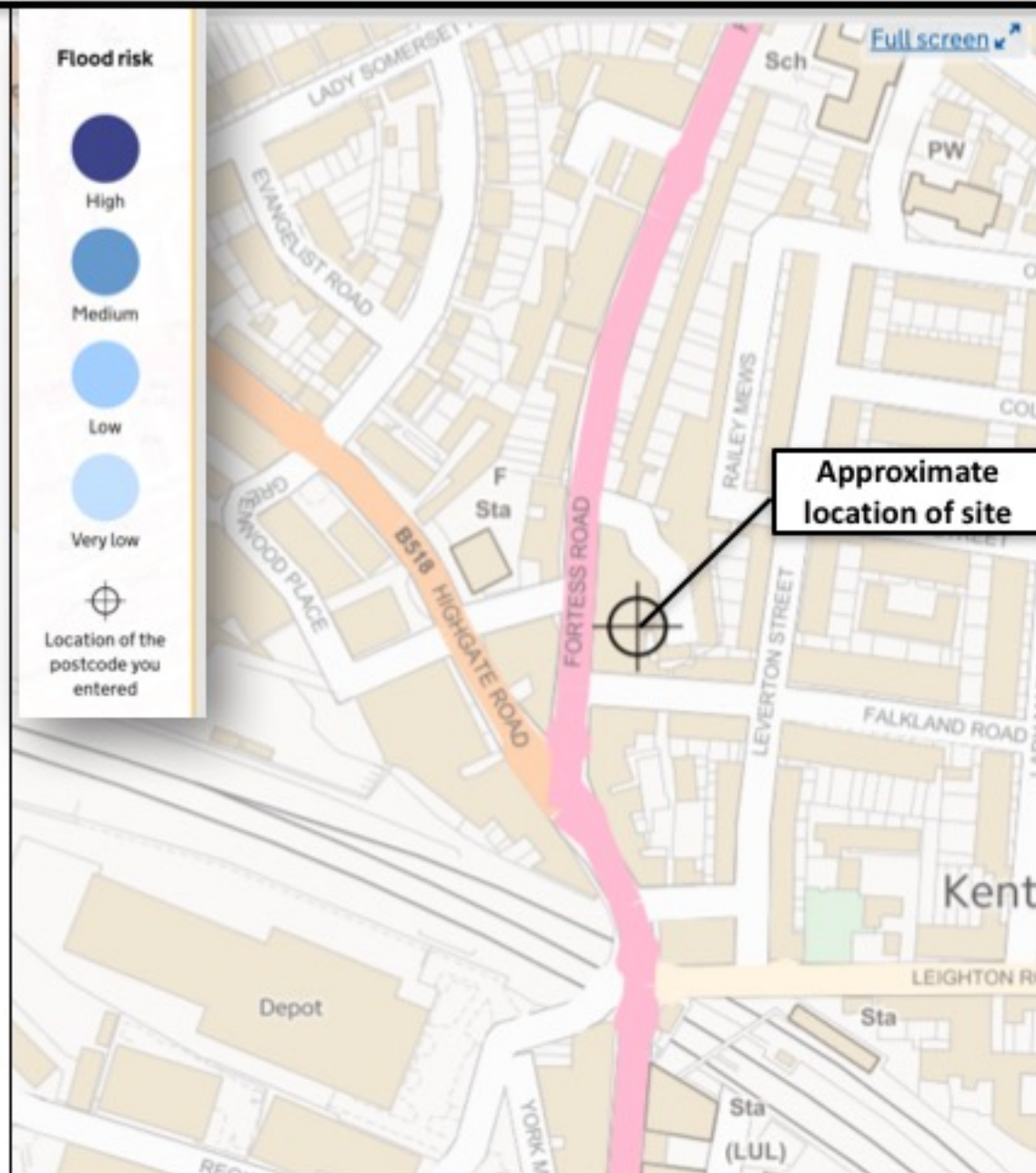


Figure 5 Environment Agency's Surface Water Flood Risk Map

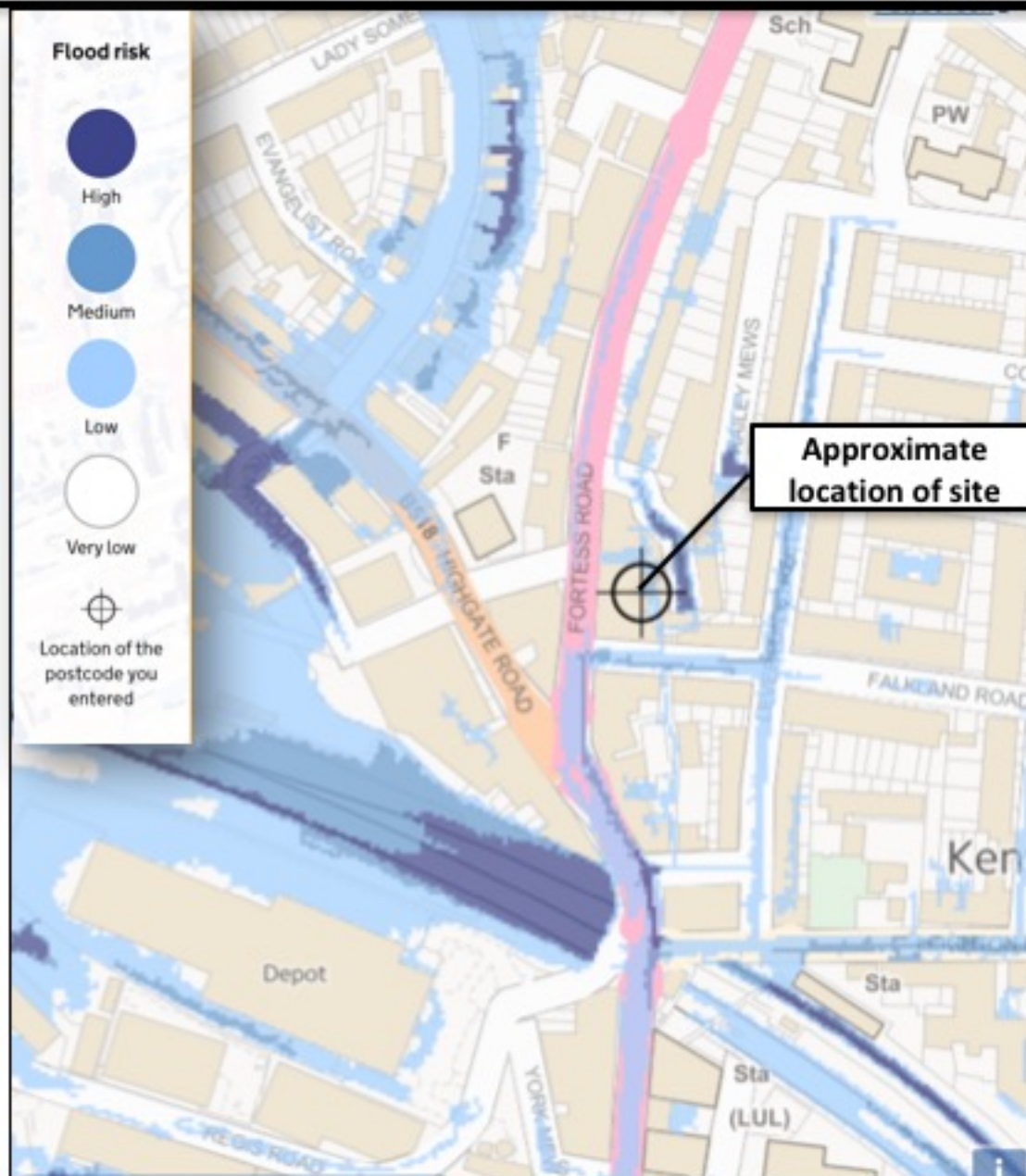


Figure 6 Environment Agency's Surface Water Flood Depth Map

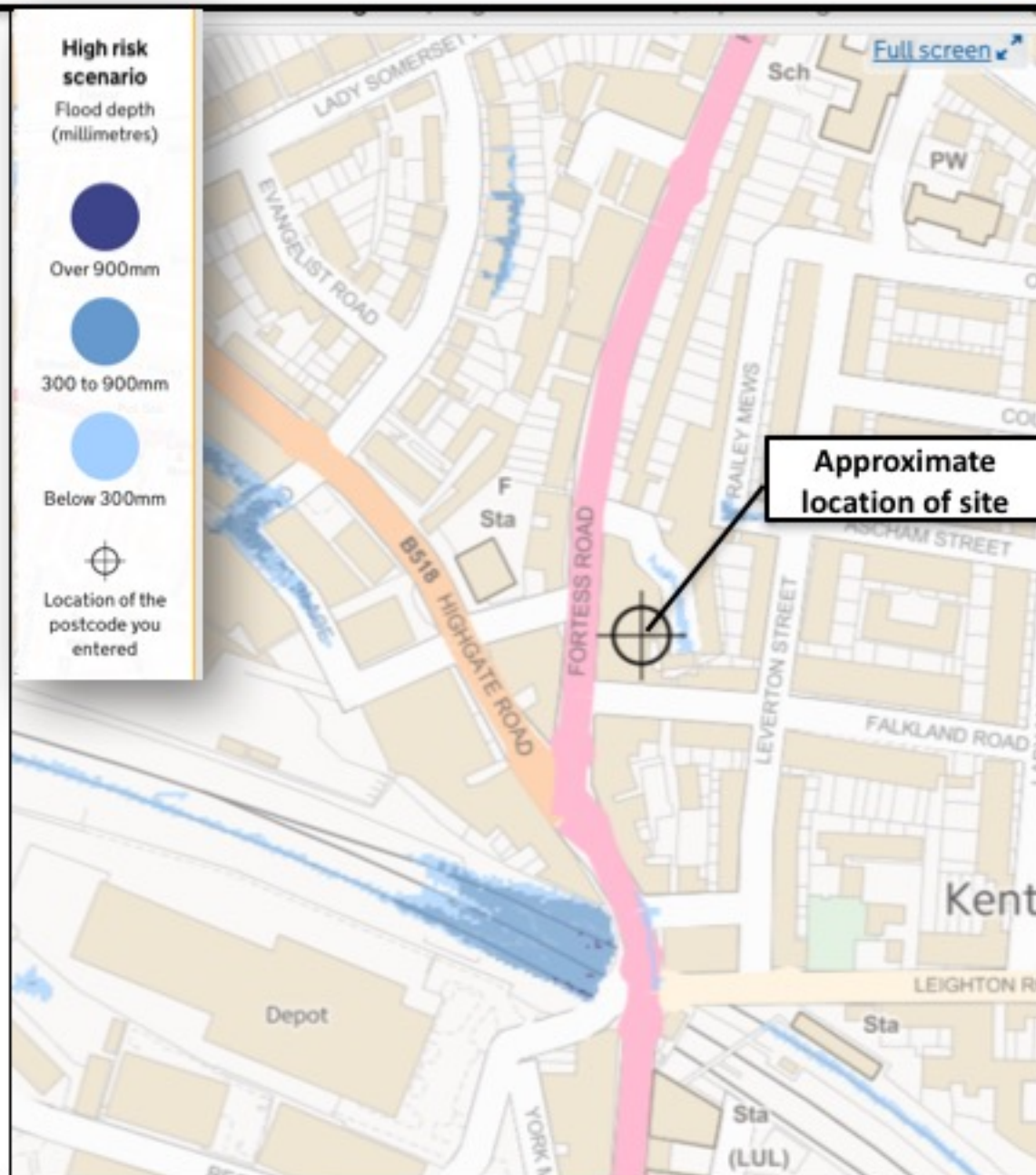


Figure 7 Environment Agency's Reservoir Flood Risk Map

