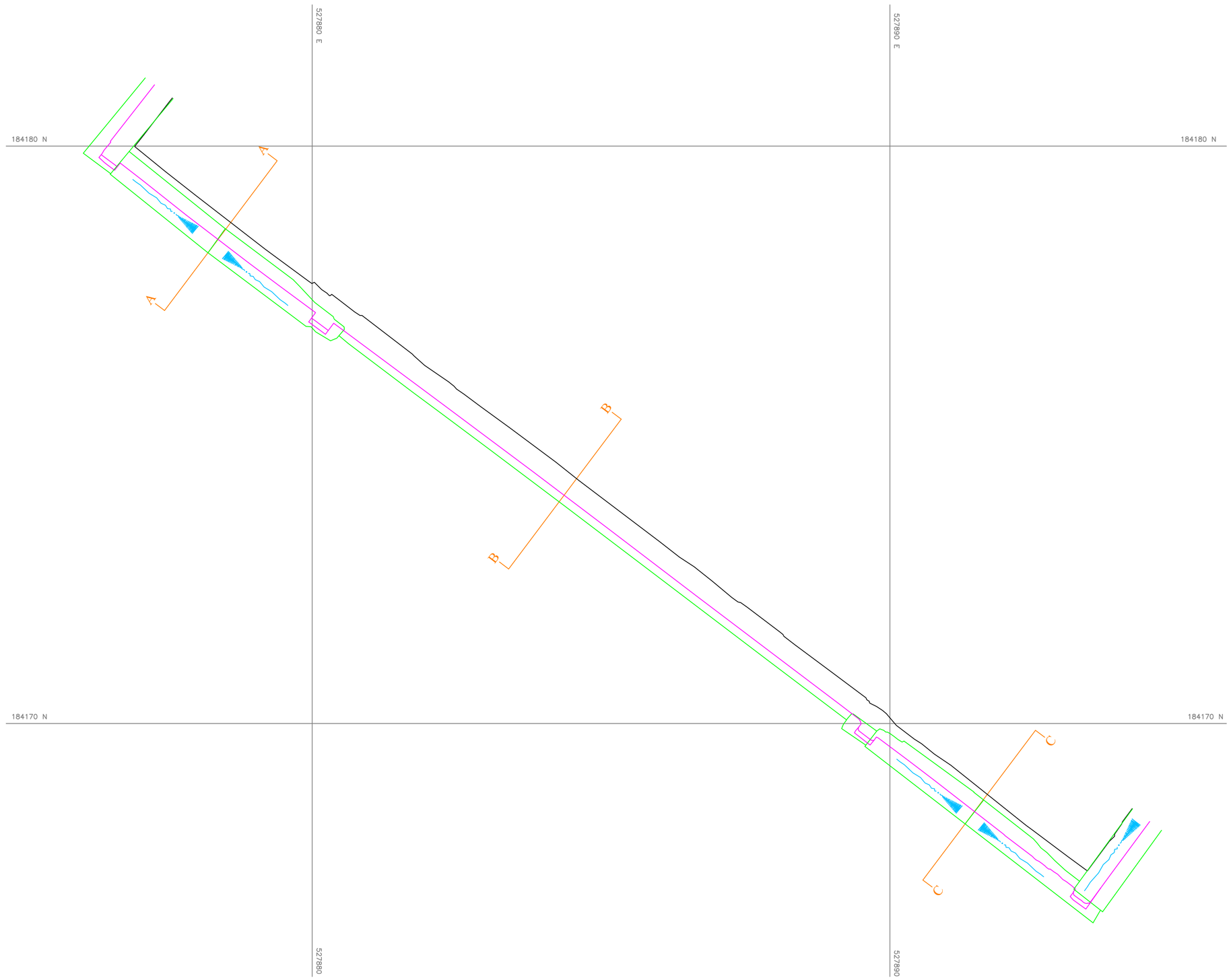


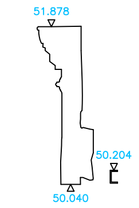


Section A-A

Datum=48.00m

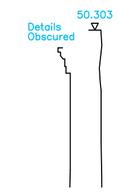


Section B-B

Datum=48.00m

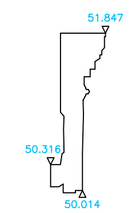


Section C-C

Datum=48.00m

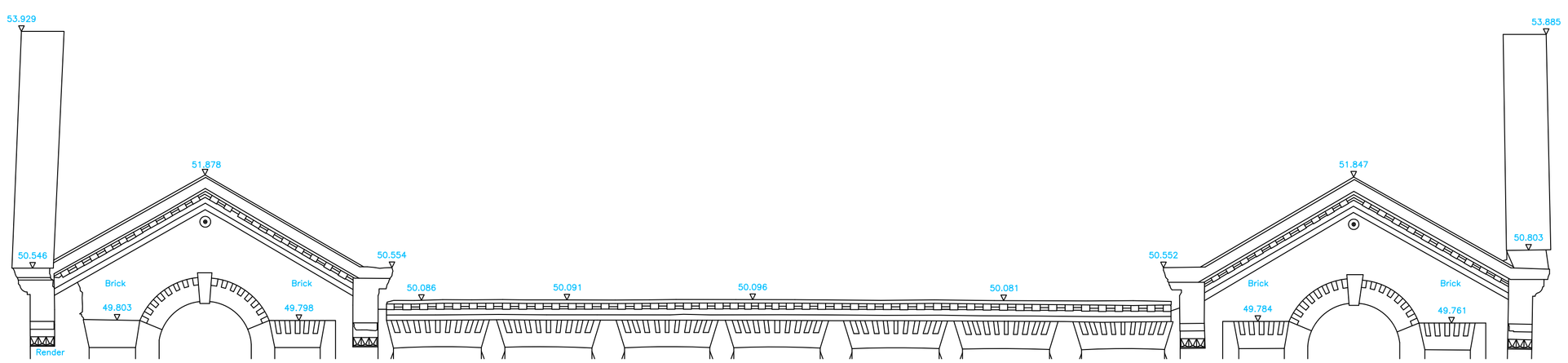


Elevation 1-1

Datum=48.00m

Datum=48.00m

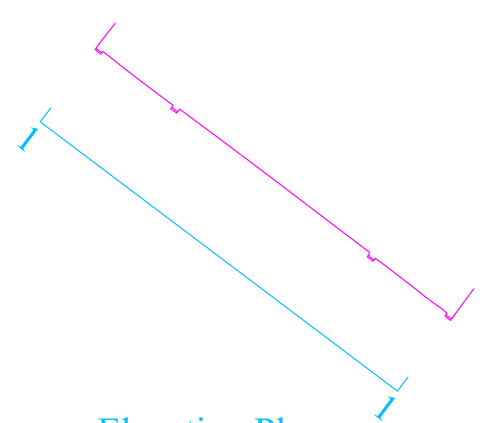

Elevation Plan

## Legend

OS ACTIVE GPS NETWORK

| | |
|---|---|
| BT | British Telecom |
| CATV | Cable Television |
| CB | Control Box |
| CBF | Closed Board Fence |
| CBP | Concrete Block Paving |
| CL | Cover Level |
| CLF | Chain Link Fence |
| CPS | Concrete Paving Slabs |
| DC | Drainage Channel |
| DK | Drop Kerb |
| DP | Down Pipe |
| ER | Earth Rod |
| FB | Flowerbed |
| FH | Fire Hydrant |
| FP | Flag Pole |
| G | Gully |
| GV | Gas Valve |
| IC | Inspection Cover |
| IRF | Iron Railing Fence |
| IL | Invert Level |
| KW | Kerb Weir |
| LP | Lamp Post |
| MH | Manhole |
| MKR | Marker Post |
| P | Post |
| PRF | Post & Rail Fence |
| PS | Pipe Size |
| PWF | Post & Wire Fence |
| RE | Rodding Eye |
| RN | Road Name |
| RS | Road Sign |
| SY | Stay Wire |
| Sycamore MB | Species Multi Bowl |
| 0.3/4/8 | Trunk(Dia)/Spread(Rad)/Height(Approx) |
| TL | Traffic Light |
| TOB | Top of Bank |
| TP | Telegraph Pole |
| UTL | Unable To Lift |
| VP | Vent Pipe |
| WL | Water Level |
| WV | Water Valve |
| (2.70) | Ceiling Height/Level (metres) |
| (2.70f) | False Ceiling Height/Level (metres) |
| [2.42] | Beam Height/Level (metres) |
| f-s=1.50 | Floor to Sill Height/Level (metres) |
| s-h=0.67 | Sill to Head Height/Level (metres) |
| + 50.00 | Finished Floor Level (metres) |
| + 52.00 | Ceiling/Beam Level (metres) |
| ⟶ | All Arrows Indicate Direction Up |
| 50.00 (2.50) ▽ | Floor Level (Ceiling Height) |
| △0.00 | Soffit Level |
| Off 110.83 | Sill Level |
| Lift 112.98 | Lintel Level |
| 1.50 / 2.02 | Door Width / Door Height |

| Rev | Int | Date | Description |
|---|---|---|---|
| | | | |

Client

Knight Harwood
Josaron House
5-7 John Princes's Street
London
W1G 0JN

Job Title

Erskine Road
Primrose Hill, London

Gable Plans, Elevations & Sections

Drawn NN

Scale 1:50 @A1

**Levelling**

All levels relate to existing Skilltran site Datum's.

TBM's shown on drawing RGL-17-2710-01.

Date of Survey February 2018

Notes

Drawing Number RGL-18-2710-12


RGL Surveys Ltd
Land & Measured Building Surveyors
Building S8
Westcott Venture Park
Westcott
Bucks HP18 0XB
Tel: 01296 651833
Email: mail@rglsurveys.co.uk
www.rglsurveys.co.uk