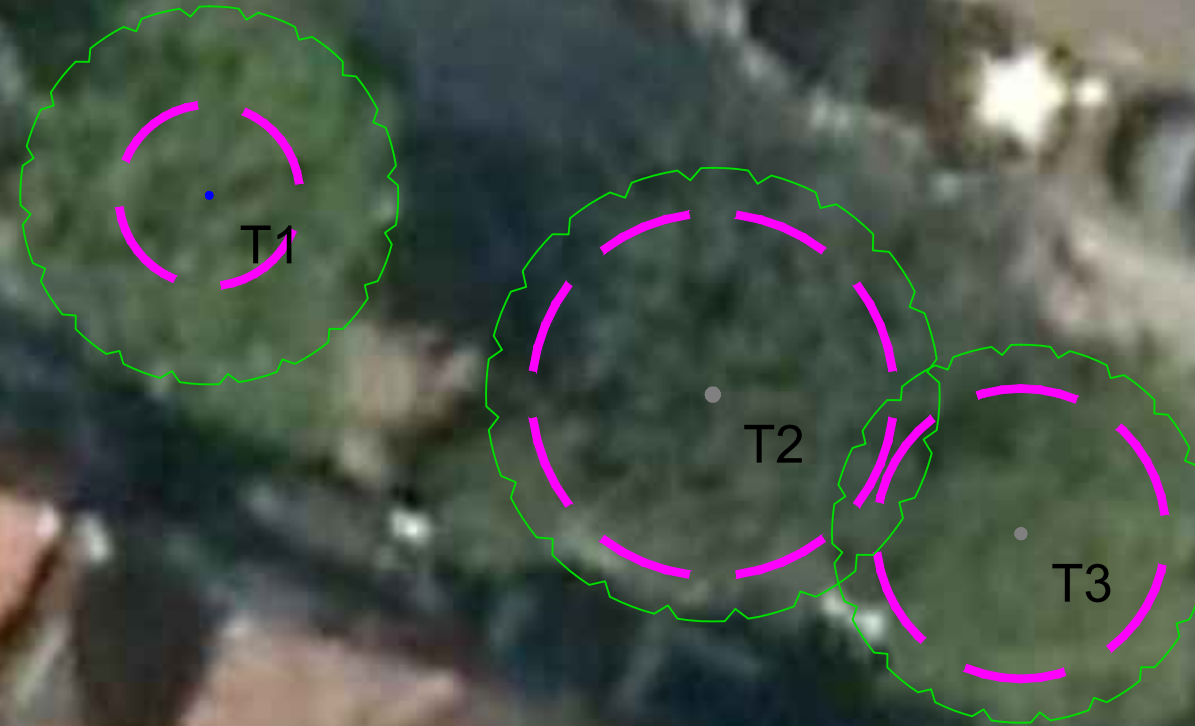
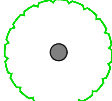








Desktop Survey - Visit not carried out




Tree Protection Plan

-  Tree to be retained
-  Tree to be removed
-  Category A Tree
-  Category B Tree
-  Category C Tree
-  Category U Tree

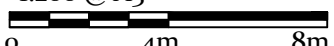
Areas, groups or woodlands are shown as polygons using the same colours as above. Dashed lines show removals

 Root Protection Area (RPA). If an RPA has been amended, the original is shown as a thin, solid magenta circle

 Protective fencing

 Ground protection

NOTE: Stem diameters have been increased on this plan by 250% to make identification of smaller trees easier

Scale: 1:200 @ A3


Site Address:

Client: _____ Drawing No: _____

Job Ref: _____ Date: _____

Trevor Heaps
 Arboricultural Consultancy Ltd



07957 763 533
 trevor@trevorheaps.co.uk
 www.trevorheaps.co.uk

NO.	NAME	AGE	DBH (CM)	HGT (M)	CAN. HT. (M)	CAN. B. (M)	CAN. E. (M)	CAN. S. (M)	CAN. W. (M)	PHYSIC. COND.	STRUCTURE	LIFE EXP.	RISK CAT.	COMMENTS	STATUS
T1	Quercus robur (Oak)	M	180	4	1	2.5	2.5	2.5	2.5	Good	Good	20+	B1		
T2	Malus domestica (Apple)	M	200	6	3	3	3	3	3	Fair	Fair	20+	C2		
T3	Quercus robur (Oak)	M	80	5	2	2.5	2.5	2.5	2.5	Fair	Fair	20+	C2		