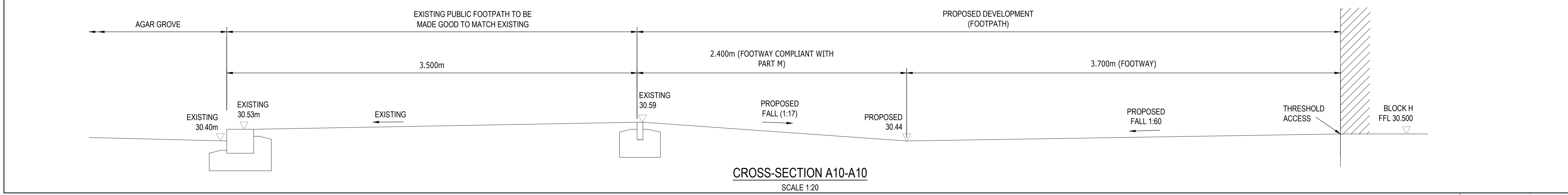
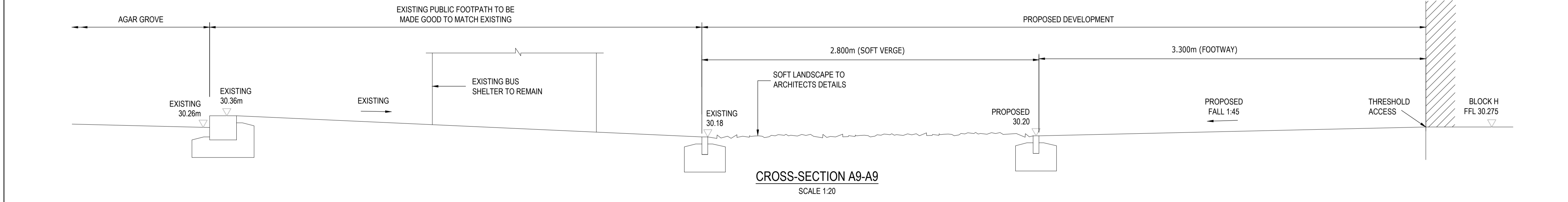
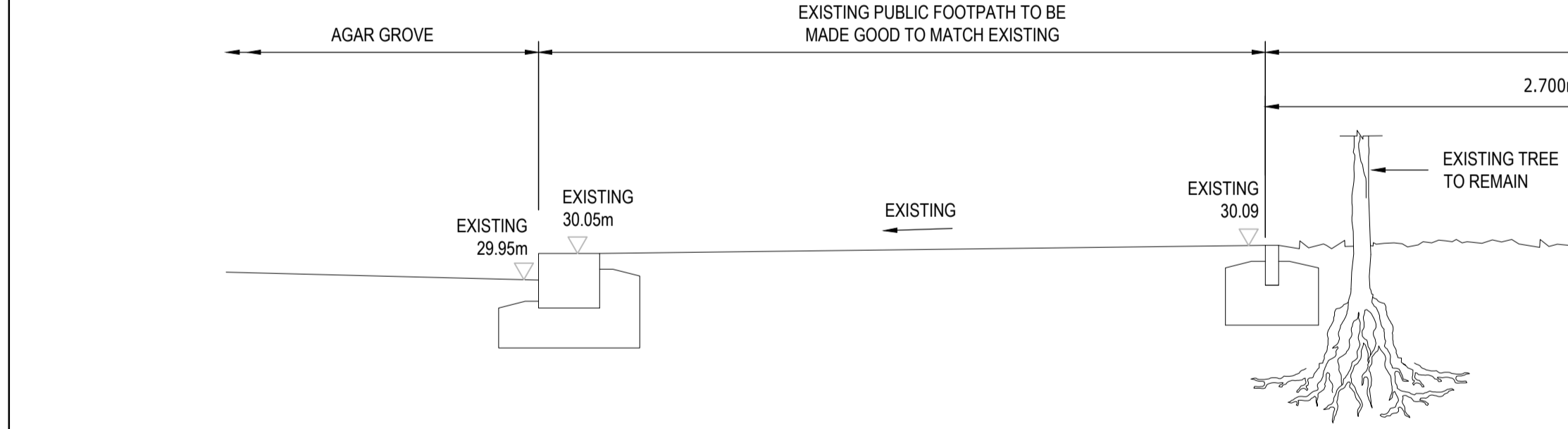


- NOTES:**
- THIS DRAWING IS TO BE READ IN CONJUNCTION WITH ALL RELEVANT DESIGN DRAWINGS, SPECIFICATIONS AND DOCUMENTATION
 - CONSTRUCTION TO BE IN ACCORDANCE WITH ALL BRITISH AND EUROPEAN STANDARDS, BUILDING REGULATIONS AND SPECIFICATION FOR HIGHWAY WORKS
 - ALL DIMENSIONS ARE IN MILLIMETRES AND LEVELS IN METRES ABOVE LOCAL DATUM, UNLESS NOTED OTHERWISE

- KEY:**
- EXISTING PUBLIC HIGHWAY BOUNDARY THIS IS ALSO THE DEVELOPMENT BOUNDARY ALONG AGAR PLACE AND AGAR GROVE
 - PROPOSED (P) LEVEL 30.74
EXISTING (E) LEVEL 30.74
 - EXISTING LEVEL 29.63 (TOPO SURVEY)
 - PROPOSED MAJOR LEVELS CONTOUR
 - PROPOSED MINOR LEVELS CONTOUR
 - CROSS-SECTION A6-A6
 - PROPOSED BUILDING FINISHED FLOOR LEVEL



ISSUED FOR APPROVAL	15.02.18	IK	BH	PDS
Mark	Revision	Date	Drawn	Chkd
				Appd

SCALING NOTE: Do not scale from this drawing. If in doubt, ask.
 UTILITIES NOTE: The position of any existing public or private sewers, utility services, plant or apparatus shown on this drawing is believed to be correct, but no warranty to this is expressed or implied. Other such plant or apparatus may also be present but not shown. The Contractor is therefore advised to undertake his own investigation where the presence of any existing sewers, services, plant or apparatus may affect his operations.

Drawing Issue Status: **APPROVAL**

**AGAR GROVE ESTATE REGENERATION
 PHASE 1B - BLOCK F, G & H
 TIE IN LEVELS WITH PUBLIC HIGHWAY
 SHEET 3 OF 3**

Client		Hill	
Architect		ARCHITYPE	
Date of 1st Issue	Designed	Drawn	IK
13.02.17	IK	IK	
A1 Scale	Checked	Approved	PDS
SEE DWG	BH		
Drawing Number	Revision		
T14011-PBA-DR-C-1b-FGH-00-LP-014	-		

Offices throughout the UK and Europe
www.peterbrett.com
 © Peter Brett Associates LLP
 LONDON
 Tel: 020 7566 8600