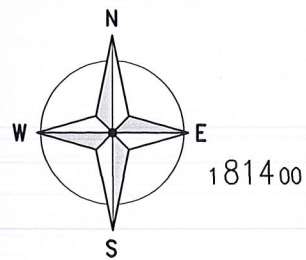


SITE LOCATION
(Scale 1:50000)

Ordnance Survey map extract based upon Landranger map series with the permission of the controller of Her Majesty's Stationery Office Licence No. 0100023487 Crown copyright.



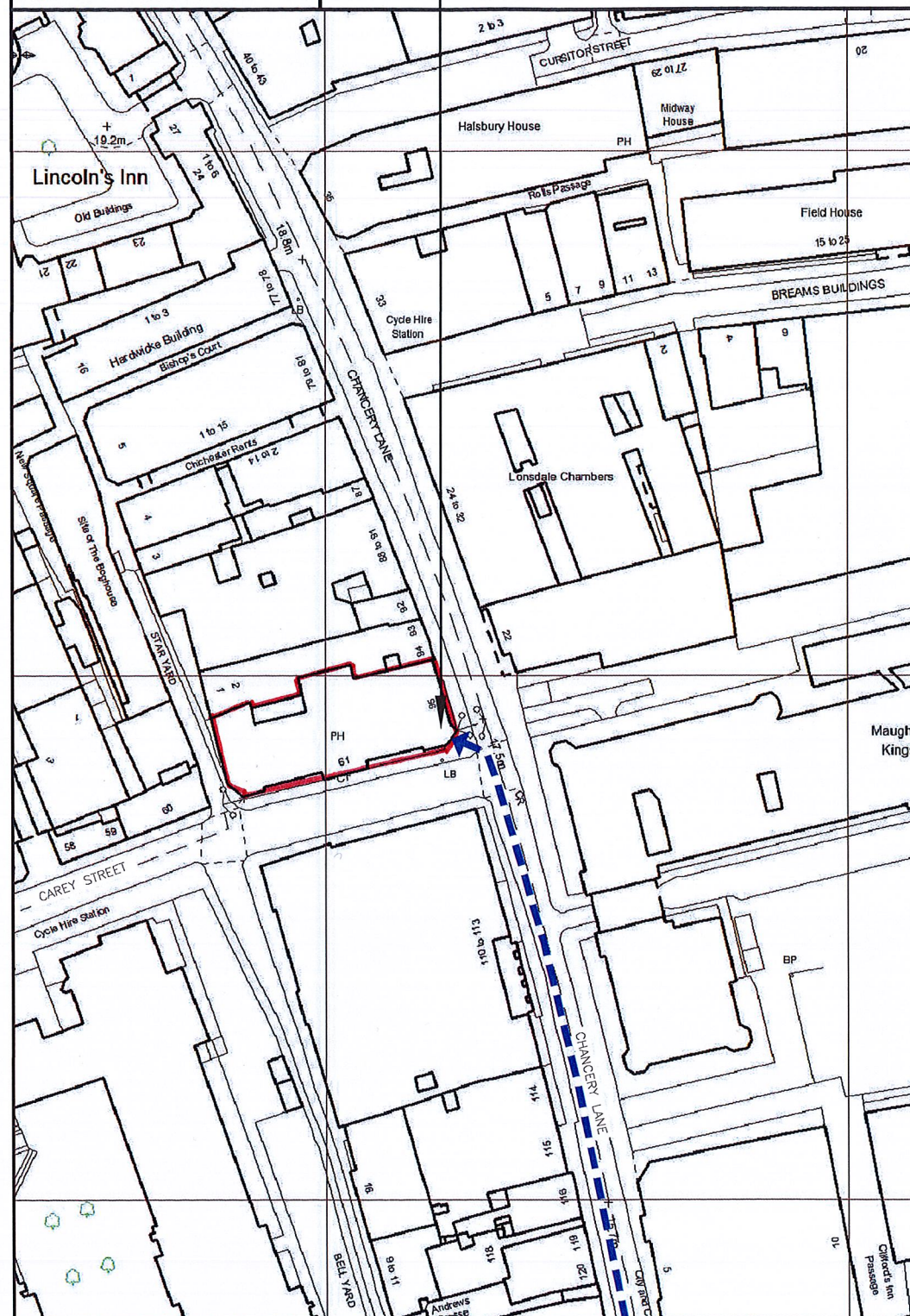

SITE PHOTOGRAPH



181400

181300

181200



531100

531200

DETAILED SITE LOCATION
(Scale 1:1250)

Based upon Ordnance Survey map extract with the permission of the Controller of Her Majesty's Stationery Office. Crown copyright. Licence No. 100020449

ALL DIMENSIONS ARE IN mm UNLESS NOTED OTHERWISE

N.G.R. E: 531123 N: 181292

CONCESSION REQUIRED NO

DIRECTIONS TO SITE:
HEAD SOUTH EAST ON M1 TAKE THE EXIT AT JUNCTION 1 ONTO EDGWARE RD AND FOLLOW FOR 0.9 MILES. CONTINUE ONTO CRICKLEWOOD BROADWAY/A5 AND FOLLOW A5 FOR 4.2 MILES. YOU WILL PASS THROUGH THE CONGESTION CHARGE ZONE. TURN LEFT ONTO MARBLE ARCH AND BEAR RIGHT ONTO OXFORD ST. CONTINUE ONTO PARK LN FOR 0.8 MILES, THEN TURN LEFT ONTO PICCADILLY. TAKE THE 1ST RIGHT ONTO DUKE OF WELLINGTON PL. SLIGHT LEFT ONTO CONSTITUTION HILL AND TURN LEFT ONTO THE MALL. AT THE ROUNDABOUT, TAKE THE 2ND EXIT ONTO TRAFALGAR SQUARE/A4/A400. TURN RIGHT ONTO DUNCANNON ST/A4. FOLLOW A4 FOR 0.7 MILES. SLIGHT LEFT ONTO ALDWYCH/A4 & TURN LEFT ONTO CHANCERY LN/B400 WHERE THE SITE IS LOCATED AT THE JUNCTION OF CAREY STREET

NOTES:

A	Issued for Approval	SdP	SS	15.11.13
REV	MODIFICATION	BY	CH	DATE

Cell Name		Opt.
THE KNIGHTS TEMPLAR PUBLIC HOUSE		A
CTIL Reference	O2 CSR	
(CTIL)145701	(TEF)068731	

Site Address / Contact Details	
95 CHANCERY LANE LONDON WC2A 1DT	

Drawing Title:	SITE LOCATION MAPS		
Purpose of issue:	SURVEY DETAIL		
Drawing Number:	100		

Surveyed By:	PB	Original Sheet Size:	A3	Issue:
Drawn:	SdP	Date:	15.11.13	Checked:
				SS
		Date:	15.11.13	A