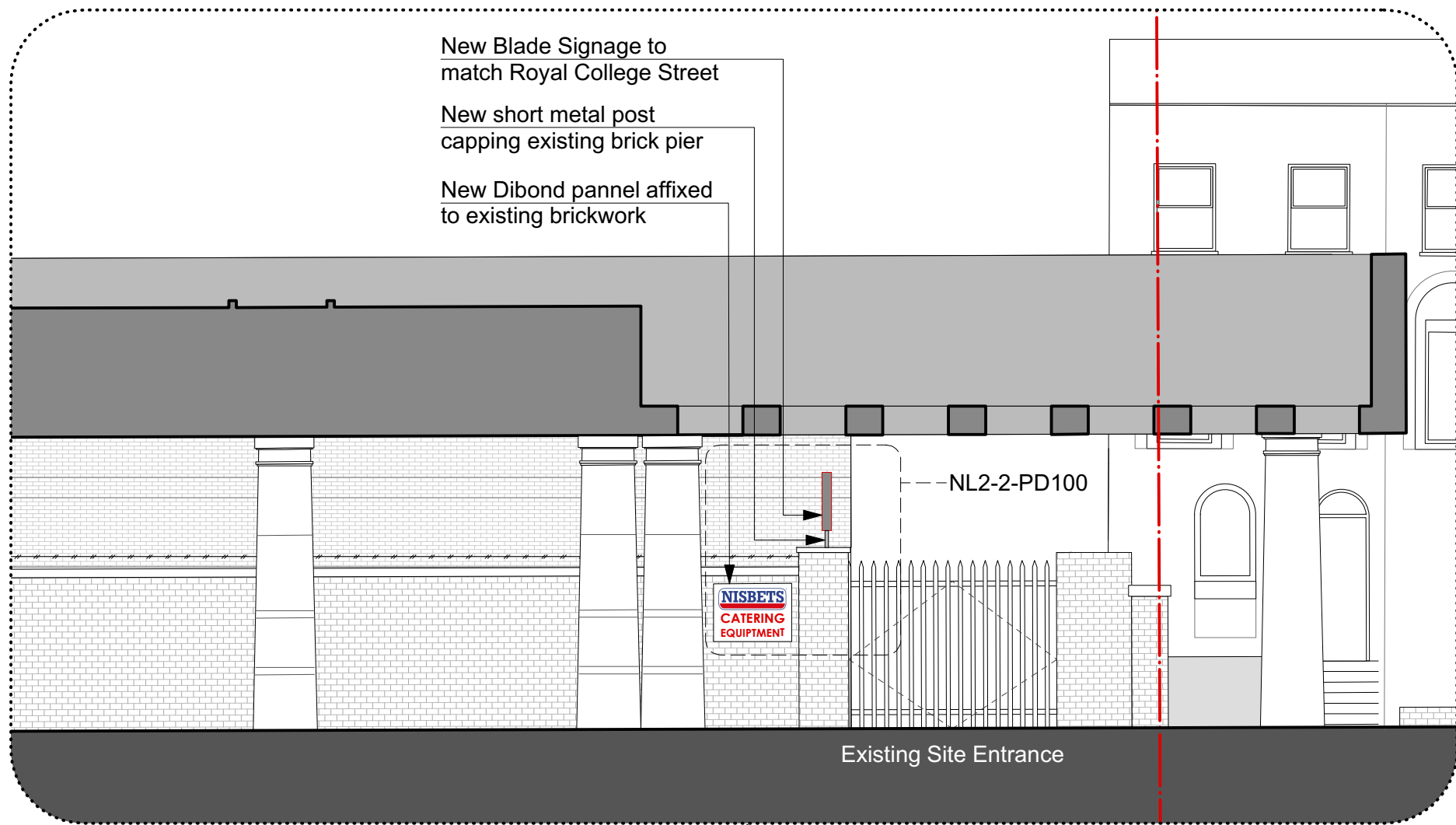
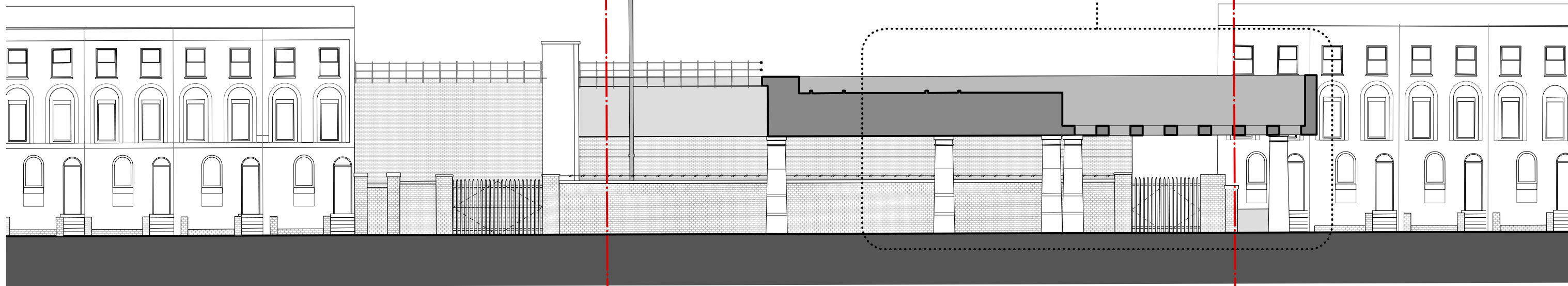



Reference Plan 1:1000



Proposed Randolf Street Elevation 1:100



Existing Randolf Street Elevation 1:200

Site at Randolf Street Boundary

