

DATED

6 August

2013

(1) GMS ESTATES LIMITED

and

(2) THE MAYOR AND BURGESSES OF
THE LONDON BOROUGH OF CAMDEN

A G R E E M E N T
relating to land known as

249-255 Kentish Town Road
London
NW5 2JT

pursuant to Section 106 of the Town and Country Planning
Act 1990 (as amended)

Andrew Maughan
Borough Solicitor
London Borough of Camden
Town Hall
Judd Street
London WC1H 9LP

Tel: 020 7974 5647
Fax: 020 7974 2962

CLS/PK/1685.1864_v7 Final

THIS AGREEMENT is made the 6 day of August 2013

BETWEEN:

1. **GMS ESTATES LIMITED** (registered under company number 00210378) whose registered office is at 32 Great James Street, London, WC1N 3HB (hereinafter called "the Owner") of the first part
2. **THE MAYOR AND BURGESSES OF THE LONDON BOROUGH OF CAMDEN** of Town Hall, Judd Street, London WC1H 9LP (hereinafter called "the Council") of the second part

WHEREAS

- 1.1 The Owner is registered at the Land Registry as the freehold proprietor with Title absolute of the Property under Title Numbers 43806, 145096, LN69663, LN213591 and NGL898144.
- 1.2 The Owner is the freehold owner of and is interested in the Property for the purposes of Section 106 of the Act.
- 1.3 The Application for Prior Approval in relation to the Development of the Property was submitted to the Council and validated on 12th June 2013 and the Council resolved to grant approval under reference number 2013/3557/P subject to conclusion of this legal Agreement.
- 1.4 The Council is the local planning authority for the purposes of the Act for the area in which the Property is situated and considers it expedient in the interests of the proper planning of its area that the development of the Property should be restricted or regulated in accordance with this Agreement.
- 1.5 For that purpose the Owner is willing to enter into this Agreement pursuant to the provisions of Section 106 of the Act.

2. DEFINITIONS

In this Agreement the following expressions (arranged in alphabetical order) shall unless the context otherwise requires have the following meanings:-

- 2.1 "the Act" the Town and Country Planning Act 1990 (as amended)
- 2.2 "the Agreement" this planning obligation made pursuant to Section 106 of the Act
- 2.3 "the Prior Approval Application" An application for prior approval in relation to the Development of the Property submitted to the Council and validated on 12th June 2013 for which a resolution to grant approval has been passed under reference number 2013/3557/P subject to conclusion of this Agreement
- 2.4 "the Development" Change of use from offices (Class B1) to 4 x 2 bedroom and 2 x 1 bedroom flats (Class C3) on the first and second floor levels as shown on drawing numbers Site Location Plan (1232-0100-AP-001 Rev PL01), 1232-0100-AP-002 Rev PL01, 1232-0100-AP-003 Rev PL01, 1232-0100-AP-004 Rev PL01, 1232-0100-AP-005 Rev PL01, 1232-0100-AP-006 Rev PL01, 1232-0100-AP-007 Rev PL01, 1232-0100-AP-008 Rev PL01, 1232-0100-AP-009 Rev PL01, 1232-0200-AP-101 Rev PL01, 1232-0200-AP-102 Rev PL01, 1232-0200-AP-103 Rev PL01, 1232-0200-AP-104 Rev PL01, 1232-0300-AP-101 Rev PL01, 1232-0400-AP-101 Rev PL01, 1232-0400-AP-102 Rev PL01, Design and Access Statement (ref: 1232 12.04 Rep101_DAS PL01 Rev PL01 dated 30/05/2013)

- 2.5 "the Implementation Date" the date of implementation of the Development by the carrying out of a material operation as defined in Section 56 of the Act and references to "Implementation" and "Implement" shall be construed accordingly
- 2.6 "Occupation Date" the first date when any part of the Development is occupied and the phrases "Occupy", "Occupied" and "Occupation" shall be construed accordingly
- 2.7 "the Parties" the Council and the Owner
- 2.8 "Planning Obligations Monitoring Officer" a planning officer of the Council from time to time allocated to deal with all planning obligations pursuant to S106 of the Act to whom all notices, correspondence, approvals etc must be sent in the manner prescribed at clause 6.1 hereof
- 2.9 "the Prior Approval " a prior approval granted for the Development substantially in the draft form annexed hereto
- 2.10 "the Property" the land known as 249-255 Kentish Town Road, London, NW5 2JT the same as shown edged red on the plan annexed hereto
- 2.11 "Residents Parking Bay" a parking place designated by the Council by an order under the Road Traffic Regulation Act 1984 or other relevant legislation for use by

residents of the locality in which the Development is situated

2.12 "Residents Parking Permit"

A parking permit issued by the Council under section 45(2) of the Road Traffic Regulation Act 1984 allowing a vehicle to park in Residents Parking Bays

NOW THIS DEED WITNESSETH as follows:-

- 3.1 This Agreement is made in pursuance of Section 106 of the Act, and is a planning obligation for the purposes of Section 106 as aforesaid, and shall be enforceable by the Council against the Owner as provided herein and against any person deriving title to any part of the Property from the Owner and insofar as it is not a planning obligation its provisions may be enforceable by the Council under any relevant statutory powers.
- 3.2 Words importing the singular shall include the plural and vice versa and any words denoting actual persons shall include companies corporations and other artificial persons.
- 3.3 Any reference to a specific statute or statutes include any statutory extension or modification amendment or re-enactment of such statute and any regulation or orders made under such statute.
- 3.4 The clause and paragraph headings do not form part of this Agreement and shall not be taken into account in its construction or interpretation.
- 3.5 It is hereby agreed between the Parties that save for the provisions of clauses 1, 2, 3, 5, 6 and 7 hereof all of which shall come into effect on the date hereof the covenants undertakings and obligations contained within this Agreement shall become binding upon the Owner upon the Implementation Date.
- 3.6 The Council hereby agrees to grant the Prior Approval on the date hereof.

3.7 The Parties save where the context states otherwise shall include their successors in title.

3.8 The Parties acknowledge that the Development shall be treated as being permanently designated as "car free" housing in accordance with Clause 4.1 for all relevant purposes.

4. **OBLIGATIONS OF THE OWNER**

The Owner hereby covenants with the Council as follows:-

4.1 The Owner hereby covenants with the Council to ensure that prior to occupying any residential unit forming part of the Development each new resident of the Development is informed by the Owner of the Council's policy that they shall not be entitled (unless they are the holder of a disabled persons badge issued pursuant to Section 21 of the Chronically Sick and Disabled Persons Act 1970) to be granted a Residents Parking Permit to park a vehicle in a Residents Parking Bay and will not be able to buy a contract to park within any car park owned, controlled or licensed by the Council.

4.2 The Owner for itself and its successors in title to the Property hereby acknowledges that the provision in Clause 4.1 above will remain permanently.

4.3 On or prior to the Occupation Date the Owner shall inform the Council's Planning Obligations Monitoring Officer of the official unit numbers of the residential units forming part of the Development (as issued and agreed by the Council's Street Name and Numbering Department), identifying those residential units that in the Owner's opinion are affected by the Owner's obligation in Clause 4.1.1 of this Agreement.

5. **NOTICE TO THE COUNCIL/OTHER MATTERS**

5.1 The Owner shall give written notice to the Council on or prior to the Implementation Date specifying that Implementation of the Development has taken or is about to take place.

- 5.2 Within seven days following completion of the Development the Owner shall certify in writing to the Planning Obligations Monitoring Officer in the manner outlined at clause 6.1 hereof quoting planning reference 2013/3557/P the date upon which the Development is ready for Occupation.
- 5.3 The Owner shall act in good faith and shall co-operate with the Council to facilitate the discharge and performance of all obligations contained herein and the Owner shall comply with any reasonable requests of the Council to have access to any part of the Property or any requests to provide documentation within the Owner's possession (at the Owner's expense) for the purposes of monitoring compliance with the obligations contained herein.
- 5.4 The Owner agrees declares and covenants with the Council that it shall observe and perform the conditions restrictions and other matters mentioned herein and shall not make any claim for compensation in respect of any condition restriction or provision imposed by this Agreement and further shall indemnify the Council for any expenses or liability arising to the Council in respect of breach by the Owner of any obligations contained herein save to the extent that any act or omission of the Council its employees or agents has caused or contributed to such expenses or liability.
6. **IT IS HEREBY AGREED AND DECLARED** by the Parties hereto that:-
- 6.1 The provisions of Section 196 of the Law of Property Act 1925 (as amended) shall apply to any notice or approval or agreement to be served under or in connection with this Agreement and any such notice or approval shall be in writing and shall specifically refer to the name, date and Parties to the Agreement and shall cite the clause of the Agreement to which it relates and in the case of notice to the Council shall be addressed to the London Borough of Camden, Planning Obligations Officer, Urban Design and Renewal, Planning and Public Protection, Culture and Environment Directorate, Town Hall Annex, Argyle Street, London WC1H 9LP quoting the planning reference number 2013/3557/P and in the case of any notice or approval or agreement from the Council this shall be signed by a representative of the Council's Environment Department.
- 6.2 This Agreement shall be registered as a Local Land Charge.

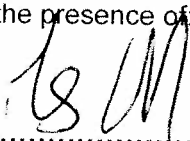
- 6.3 The Owner agrees to pay the Council its proper and reasonable legal costs incurred in preparing this Agreement on or prior to the date of completion of the Agreement.
- 6.4 The Owner hereby covenants with the Council that it will within 28 days from the date hereof apply to the Chief Land Registrar of the Land Registry to register this Agreement in the Charges Register of the title to the Property and will furnish the Council forthwith on written demand with official copies of such title to show the entry of this Agreement in the Charges Register of the title to the Property.
- 6.5 Nothing contained or implied in this Agreement shall prejudice or affect the Council's powers to enforce any specific obligation term or condition nor shall anything contained or implied herein prejudice or affect any provisions, rights, powers, duties and obligations of the Council in the exercise of its functions as Local Planning Authority for the purposes of the Act or as a local authority generally and its rights, powers, duties and obligations under all public and private statutes, bye laws and regulations may be as fully and effectually exercised as if the Council were not a party to this Agreement.
- 6.6 Neither the Owner nor their successors in title nor any person deriving title from them shall be bound by the obligations in this Agreement in respect of any period during which it no longer has an interest in the Property but without prejudice to liability for any breach committed prior to the time it disposed of its interest.
- 6.7 For the avoidance of doubt the provisions of this Agreement (other than those contained in this sub-clause) shall not have any effect until this Agreement has been dated.

7. **RIGHTS OF THIRD PARTIES**


- 7.1 The Contracts (Rights of Third Parties) Act 1999 shall not apply to this Agreement.

IN WITNESS whereof the Council and the Owner have caused their respective common
seals to be hereunto affixed
the day and year first before written

THE COMMON SEAL of GMS)
ESTATES LIMITED was hereunto)
affixed in the presence of:)




..... Director



..... Secretary

THE COMMON SEAL OF THE MAYOR)
AND BURGESSES OF THE LONDON)
BOROUGH OF CAMDEN was hereunto)
Affixed by Order:)



.....
Authorised Signatory



This is a detailed street map of the Kentish Town area in London. The map shows a grid-like street pattern with several key roads labeled: "KENTISH TOWN ROAD" running horizontally across the middle, "Alpha Court" running vertically on the left side, and "Monmouth House" located near the bottom center. Other streets include "Green Lane" and "Surrey". The map features numerous building footprints, some shaded in grey, and many lot numbers are visible, such as 204, 206, 208, 210, 212, 214, 216, 218, 220, 222, 224, 226, 228, 230, 232, 234, 236, 238, 240, 242, 244, 246, 248, 250, 252, 254, 256, 258, 260, 262, 264, 266, 268, 270, 272, 274, 276, 278, 280, 282, 284, 286, 288, 290, 292, 294, 296, 298, 300, 302, 304, 306, 308, 310, 312, 314, 316, 318, 320, 322, 324, 326, 328, 330, 332, 334, 336, 338, 340, 342, 344, 346, 348, 350, 352, 354, 356, 358, 360, 362, 364, 366, 368, 370, 372, 374, 376, 378, 380, 382, 384, 386, 388, 390, 392, 394, 396, 398, 400, 402, 404, 406, 408, 410, 412, 414, 416, 418, 420, 422, 424, 426, 428, 430, 432, 434, 436, 438, 440, 442, 444, 446, 448, 450, 452, 454, 456, 458, 460, 462, 464, 466, 468, 470, 472, 474, 476, 478, 480, 482, 484, 486, 488, 490, 492, 494, 496, 498, 500, 502, 504, 506, 508, 510, 512, 514, 516, 518, 520, 522, 524, 526, 528, 530, 532, 534, 536, 538, 540, 542, 544, 546, 548, 550, 552, 554, 556, 558, 560, 562, 564, 566, 568, 570, 572, 574, 576, 578, 580, 582, 584, 586, 588, 590, 592, 594, 596, 598, 600, 602, 604, 606, 608, 610, 612, 614, 616, 618, 620, 622, 624, 626, 628, 630, 632, 634, 636, 638, 640, 642, 644, 646, 648, 650, 652, 654, 656, 658, 660, 662, 664, 666, 668, 670, 672, 674, 676, 678, 680, 682, 684, 686, 688, 690, 692, 694, 696, 698, 700, 702, 704, 706, 708, 710, 712, 714, 716, 718, 720, 722, 724, 726, 728, 730, 732, 734, 736, 738, 740, 742, 744, 746, 748, 750, 752, 754, 756, 758, 760, 762, 764, 766, 768, 770, 772, 774, 776, 778, 780, 782, 784, 786, 788, 790, 792, 794, 796, 798, 800, 802, 804, 806, 808, 810, 812, 814, 816, 818, 820, 822, 824, 826, 828, 830, 832, 834, 836, 838, 840, 842, 844, 846, 848, 850, 852, 854, 856, 858, 860, 862, 864, 866, 868, 870, 872, 874, 876, 878, 880, 882, 884, 886, 888, 890, 892, 894, 896, 898, 900, 902, 904, 906, 908, 910, 912, 914, 916, 918, 920, 922, 924, 926, 928, 930, 932, 934, 936, 938, 940, 942, 944, 946, 948, 950, 952, 954, 956, 958, 960, 962, 964, 966, 968, 970, 972, 974, 976, 978, 980, 982, 984, 986, 988, 990, 992, 994, 996, 998, 1000. The map also includes a scale bar indicating distances of 34.4m and 33.0m.

Preformance Survey, (c) Crown Copyright 2012. All rights reserved. Licence number 100020449

Data are based upon the formal survey information from the GREENtech Survey
 Design Page 2012

Information is made in cooperation with
 Structural Engineer and MEP Engineer
 package information

All projects identified as subject matter, Compliance
 Survey Design team from survey, to be
 confirmed.

All descriptions subject to a balance of
 subject.

All details are indicative and should be
 used as a guide only. The design is subject to
 / manufacturer's system. Any variations are
 to be subject to and approved by the Client.
 Amendment prior to commencement on the site.

Refer to: GOM Real Structure
 12.35.0000.0000.0000

Refer to: Design Sheet Schedule
 12.35.0000.0000.0000

SITE LOCATION:
 2400 S 5 X EASTERN TOWN ROAD
 CLINT ADAMS ROAD

[illegible][illegible]

TIME

1. **NAME** _____
 2. **ADDRESS** _____
 3. **CITY** _____
 4. **STATE** _____
 5. **ZIP** _____
 6. **PHONE** _____
 7. **FAX** _____
 8. **E-MAIL** _____
 9. **DATE** _____
 10. **SIGNATURE** _____
 11. **PRINT NAME** _____
 12. **PRINT LAST NAME** _____
 13. **PRINT FIRST NAME** _____
 14. **PRINT MIDDLE NAME** _____
 15. **PRINT SUFFIX** _____
 16. **PRINT TITLE** _____
 17. **PRINT ORGANIZATION** _____
 18. **PRINT DEPARTMENT** _____
 19. **PRINT POSITION** _____
 20. **PRINT ADDRESS** _____
 21. **PRINT CITY** _____
 22. **PRINT STATE** _____
 23. **PRINT ZIP** _____
 24. **PRINT PHONE** _____
 25. **PRINT FAX** _____
 26. **PRINT E-MAIL** _____
 27. **PRINT DATE** _____
 28. **PRINT SIGNATURE** _____
 29. **PRINT LAST NAME** _____
 30. **PRINT FIRST NAME** _____
 31. **PRINT MIDDLE NAME** _____
 32. **PRINT SUFFIX** _____
 33. **PRINT TITLE** _____
 34. **PRINT ORGANIZATION** _____
 35. **PRINT DEPARTMENT** _____
 36. **PRINT POSITION** _____
 37. **PRINT ADDRESS** _____
 38. **PRINT CITY** _____
 39. **PRINT STATE** _____
 40. **PRINT ZIP** _____
 41. **PRINT PHONE** _____
 42. **PRINT FAX** _____
 43. **PRINT E-MAIL** _____
 44. **PRINT DATE** _____
 45. **PRINT SIGNATURE** _____
 46. **PRINT LAST NAME** _____
 47. **PRINT FIRST NAME** _____
 48. **PRINT MIDDLE NAME** _____
 49. **PRINT SUFFIX** _____
 50. **PRINT TITLE** _____
 51. **PRINT ORGANIZATION** _____
 52. **PRINT DEPARTMENT** _____
 53. **PRINT POSITION** _____
 54. **PRINT ADDRESS** _____
 55. **PRINT CITY** _____
 56. **PRINT STATE** _____
 57. **PRINT ZIP** _____
 58. **PRINT PHONE** _____
 59. **PRINT FAX** _____
 60. **PRINT E-MAIL** _____
 61. **PRINT DATE** _____
 62. **PRINT SIGNATURE** _____
 63. **PRINT LAST NAME** _____
 64. **PRINT FIRST NAME** _____
 65. **PRINT MIDDLE NAME** _____
 66. **PRINT SUFFIX** _____
 67. **PRINT TITLE** _____
 68. **PRINT ORGANIZATION** _____
 69. **PRINT DEPARTMENT** _____
 70. **PRINT POSITION** _____
 71. **PRINT ADDRESS** _____
 72. **PRINT CITY** _____
 73. **PRINT STATE** _____
 74. **PRINT ZIP** _____
 75. **PRINT PHONE** _____
 76. **PRINT FAX** _____
 77. **PRINT E-MAIL** _____
 78. **PRINT DATE** _____
 79. **PRINT SIGNATURE** _____
 80. **PRINT LAST NAME** _____
 81. **PRINT FIRST NAME** _____
 82. **PRINT MIDDLE NAME** _____
 83. **PRINT SUFFIX** _____
 84. **PRINT TITLE** _____
 85. **PRINT ORGANIZATION** _____
 86. **PRINT DEPARTMENT** _____
 87. **PRINT POSITION** _____
 88. **PRINT ADDRESS** _____
 89. **PRINT CITY** _____
 90. **PRINT STATE** _____
 91. **PRINT ZIP** _____
 92. **PRINT PHONE** _____
 93. **PRINT FAX** _____
 94. **PRINT E-MAIL** _____
 95. **PRINT DATE** _____
 96. **PRINT SIGNATURE** _____
 97. **PRINT LAST NAME** _____
 98. **PRINT FIRST NAME** _____
 99. **PRINT MIDDLE NAME** _____
 100. **PRINT SUFFIX** _____
 101. **PRINT TITLE** _____
 102. **PRINT ORGANIZATION** _____
 103. **PRINT DEPARTMENT** _____
 104. **PRINT POSITION** _____
 105. **PRINT ADDRESS** _____
 106. **PRINT CITY** _____
 107. **PRINT STATE** _____
 108. **PRINT ZIP** _____
 109. **PRINT PHONE** _____
 110. **PRINT FAX** _____
 111. **PRINT E-MAIL** _____
 112. **PRINT DATE** _____
 113. **PRINT SIGNATURE** _____
 114. **PRINT LAST NAME** _____
 115. **PRINT FIRST NAME** _____
 116. **PRINT MIDDLE NAME** _____
 117. **PRINT SUFFIX** _____
 118. **PRINT TITLE** _____
 119. **PRINT ORGANIZATION** _____
 120. **PRINT DEPARTMENT** _____
 121. **PRINT POSITION** _____
 122. **PRINT ADDRESS** _____
 123. **PRINT CITY** _____
 124. **PRINT STATE** _____
 125. **PRINT ZIP** _____
 126. **PRINT PHONE** _____
 127. **PRINT FAX** _____
 128. **PRINT E-MAIL** _____
 129. **PRINT DATE** _____
 130. **PRINT SIGNATURE** _____
 131. **PRINT LAST NAME** _____
 132. **PRINT FIRST NAME** _____
 133. **PRINT MIDDLE NAME** _____
 134. **PRINT SUFFIX** _____
 135. **PRINT TITLE** _____
 136. **PRINT ORGANIZATION** _____
 137. **PRINT DEPARTMENT** _____
 138. **PRINT POSITION** _____
 139. **PRINT ADDRESS** _____
 140. **PRINT CITY** _____
 141. **PRINT STATE** _____
 142. **PRINT ZIP** _____
 143. **PRINT PHONE** _____
 144. **PRINT FAX** _____
 145. **PRINT E-MAIL** _____
 146. **PRINT DATE** _____
 147. **PRINT SIGNATURE** _____
 148. **PRINT LAST NAME** _____
 149. **PRINT FIRST NAME** _____
 150. **PRINT MIDDLE NAME** _____
 151. **PRINT SUFFIX** _____
 152. **PRINT TITLE** _____
 153. **PRINT ORGANIZATION** _____
 154. **PRINT DEPARTMENT** _____
 155. **PRINT POSITION** _____
 156. **PRINT ADDRESS** _____
 157. **PRINT CITY** _____
 158. **PRINT STATE** _____
 159. **PRINT ZIP** _____
 160. **PRINT PHONE** _____
 161. **PRINT FAX** _____
 162. **PRINT E-MAIL** _____
 163. **PRINT DATE** _____
 164. **PRINT SIGNATURE** _____
 165. **PRINT LAST NAME** _____
 166. **PRINT FIRST NAME** _____
 167. **PRINT MIDDLE NAME** _____
 168. **PRINT SUFFIX** _____
 169. **PRINT TITLE** _____
 170. **PRINT ORGANIZATION** _____
 171. **PRINT DEPARTMENT** _____
 172. **PRINT POSITION** _____
 173. **PRINT ADDRESS** _____
 174. **PRINT CITY** _____
 175. **PRINT STATE** _____
 176. **PRINT ZIP** _____
 177. **PRINT PHONE** _____
 178. **PRINT FAX** _____
 179. **PRINT E-MAIL** _____
 180. **PRINT DATE** _____
 181. **PRINT SIGNATURE** _____
 182. **PRINT LAST NAME** _____
 183. **PRINT FIRST NAME** _____
 184. **PRINT MIDDLE NAME** _____
 185. **PRINT SUFFIX** _____
 186. **PRINT TITLE** _____
 187. **PRINT ORGANIZATION** _____
 188. **PRINT DEPARTMENT** _____
 189. **PRINT POSITION** _____
 190. **PRINT ADDRESS** _____
 191. **PRINT CITY** _____
 192. **PRINT STATE** _____
 193. **PRINT ZIP** _____
 194. **PRINT PHONE** _____
 195. **PRINT FAX** _____
 196. **PRINT E-MAIL** _____
 197. **PRINT DATE** _____
 198. **PRINT SIGNATURE** _____
 199. **PRINT LAST NAME** _____
 200. **PRINT FIRST NAME** _____
 201. **PRINT MIDDLE NAME** _____
 202. **PRINT SUFFIX** _____
 203. **PRINT TITLE** _____
 204. **PRINT ORGANIZATION** _____
 205. **PRINT DEPARTMENT** _____
 206. **PRINT POSITION** _____
 207. **PRINT ADDRESS** _____
 208. **PRINT CITY** _____
 209. **PRINT STATE** _____
 210. **PRINT ZIP** _____
 211. **PRINT PHONE** _____
 212. **PRINT FAX** _____
 213. **PRINT E-MAIL** _____
 214. **PRINT DATE** _____
 215. **PRINT SIGNATURE** _____
 21

1232 18 CMSESTATES.LID

249-255 KENTISH TOWN ROAD
LONDON NW5 2JT

SITE PLAN

EO	10/10/2012	12/1/2000
EO	10/10/2012	12/1/2000

GE	PLANNING	1 PLOT
----	----------	--------

1232-0100-AP-001

Emrys Architects
CAP House
9-12 Long Lane
London
EC1A 9HA

Tel 020 7974 4444
Fax 020 7974 1930
Textlink 020 7974 6866

planning@camden.gov.uk
www.camden.gov.uk/planning

Application Ref: **2013/3557/P**
Please ask for: **Neil Quinn**
Telephone: 020 7974 **1908**

2 August 2013

Dear Sir/Madam

DRAFT
DECISION

Process set out by condition A.4 of Schedule 2 Part 1 Class A of the Town and Country Planning (General Permitted Development) Order 1995 (as amended by SI 2008 No. 2362 and SI 2013 No. 1101)

In accordance with section 60 (2B) and (2C) of the Town and Country Planning Act 1990 (as amended by section 4(1) of the Growth and Infrastructure Act 2013)

Certificate of Lawfulness (Proposed) Prior Approval granted

DECISION
The Council, as local planning authority, hereby confirm that their **prior approval is granted** for the proposed development at the address shown below, as described by the description shown below, and in accordance with the information that the developer provided to the local planning authority:

Address of the proposed development:

**249-255 Kentish Town Road
London
NW5 2 JT**

Description of the proposed development:

Change of use from offices (Class B1) to 4 x 2 bedroom and 2 x 1 bedroom flats (Class C3) on the first and second floor levels.

Details approved by the local planning authority:

Drawing Nos: Site Location Plan (1232-0100-AP-001 Rev PL01), 1232-0100-AP-002 Rev PL01, 1232-0100-AP-003 Rev PL01, 1232-0100-AP-004 Rev PL01, 1232-0100-AP-005 Rev PL01, 1232-0100-AP-006 Rev PL01, 1232-0100-AP-007 Rev PL01, 1232-0100-AP-008 Rev PL01, 1232-0100-AP-009 Rev PL01, 1232-0200-AP-101 Rev PL01, 1232-0200-AP-102 Rev PL01, 1232-0200-AP-103 Rev PL01, 1232-0200-AP-104 Rev PL01, 1232-0300-AP-101 Rev PL01, 1232-0400-AP-101 Rev PL01, 1232-0400-AP-102 Rev PL01, Design and Access Statement (ref: 1232 12.04 Rep101_DAS PL01 Rev PL01 dated 30/05/2013)

Reason for approval:

DRAFT

Informative(s):

- 1 The Mayor of London introduced a Community Infrastructure Levy (CIL) to help pay for Crossrail on 1st April 2012. Any permission granted after this time which adds more than 100sqm of new floorspace or a new dwelling will need to pay this CIL. It will be collected by Camden on behalf of the Mayor of London. Camden will be sending out liability notices setting out how much CIL will need to be paid if an affected planning application is implemented and who will be liable.

The proposed charge in Camden will be £50 per sqm on all uses except affordable housing, education, healthcare, and development by charities for their charitable purposes. You will be expected to advise us when planning permissions are implemented. Please use the forms at the link below to advise who will be paying the CIL and when the development is to commence. You can also access forms to allow you to provide us with more information which can be taken into account in your CIL calculation and to apply for relief from CIL.

<http://www.planningportal.gov.uk/planning/applications/howtoapply/whattosubmit/cil>

We will then issue a CIL demand notice setting out what monies needs to paid when and how to pay. Failure to notify Camden of the commencement of development will result in a surcharge of £2500 or 20% being added to the CIL payment. Other surcharges may also apply for failure to assume liability and late payment. Payments will also be subject to indexation in line with the construction costs index.

Please send CIL related documents or correspondence to CIL@Camden.gov.uk

- 2 Noise from demolition and construction works is subject to control under the Control of Pollution Act 1974. You must carry out any building works that can be heard at the boundary of the site only between 08.00 and 18.00 hours Monday to Friday and 08.00 to 13.00 on Saturday and not at all on Sundays and Public Holidays. You are advised to consult the Council's Compliance and Enforcement

team [Regulatory Services], Camden Town Hall, Argyle Street, WC1H 8EQ (Tel. No. 020 7974 4444 or on the website <http://www.camden.gov.uk/ccm/content/contacts/council-contacts/environment/contact-the-environmental-health-team.en> or seek prior approval under Section 61 of the Act if you anticipate any difficulty in carrying out construction other than within the hours stated above.

- 3 Your attention is drawn to the fact that there is a separate legal agreement with the Council which relates to the development for which this permission is granted. Information/drawings relating to the discharge of matters covered by the Heads of Terms of the legal agreement should be marked for the attention of the Planning Obligations Officer, Sites Team, Camden Town Hall, Argyle Street, WC1H 8EQ.
- 4 Your proposals may be subject to control under the Building Regulations and/or the London Buildings Acts which cover aspects including fire and emergency escape, access and facilities for people with disabilities and sound insulation between dwellings. You are advised to consult the Council's Building Control Service, Camden Town Hall, Argyle Street WC1H 8EQ, (tel: 020-7974 6941).

Your attention is drawn to the notes attached to this notice which tell you about your Rights of Appeal and other information.

Yours faithfully

Rachel Stopard
Director of Culture & Environment

It's easy to make, pay for, track and comment on planning applications on line. Just go to www.camden.gov.uk/planning.

It is important to us to find out what our customers think about the service we provide. To help us in this respect, we would be very grateful if you could take a few moments to complete our online survey at the following website address: www.camden.gov.uk/dmfeedback. We will use the information you give us to help improve our services.

DATED

6 August

2013

(1) GMS ESTATES LIMITED

and

(2) THE MAYOR AND BURGESSES OF
THE LONDON BOROUGH OF CAMDEN

A G R E E M E N T
relating to land known as

249-255 Kentish Town Road
London
NW5 2JT

**pursuant to Section 106 of the Town and Country Planning
Act 1990 (as amended)**

Andrew Maughan
Borough Solicitor
London Borough of Camden
Town Hall
Judd Street
London WC1H 9LP

Tel: 020 7974 5647
Fax: 020 7974 2962

CLS/PK/1685.1864_v7 Final