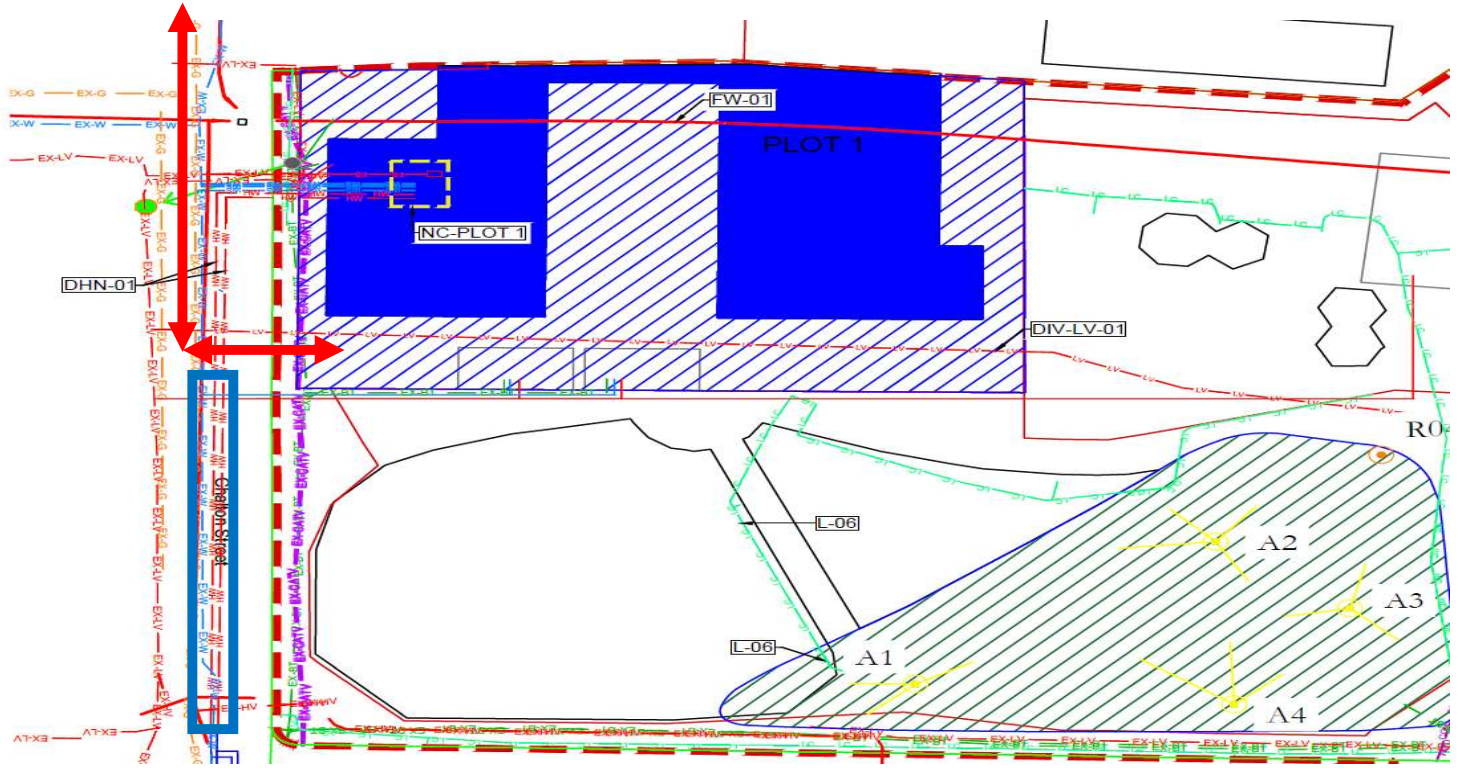


# DHN Works Minimal Disruption Phase Plan – Phase 1 (2 weeks)

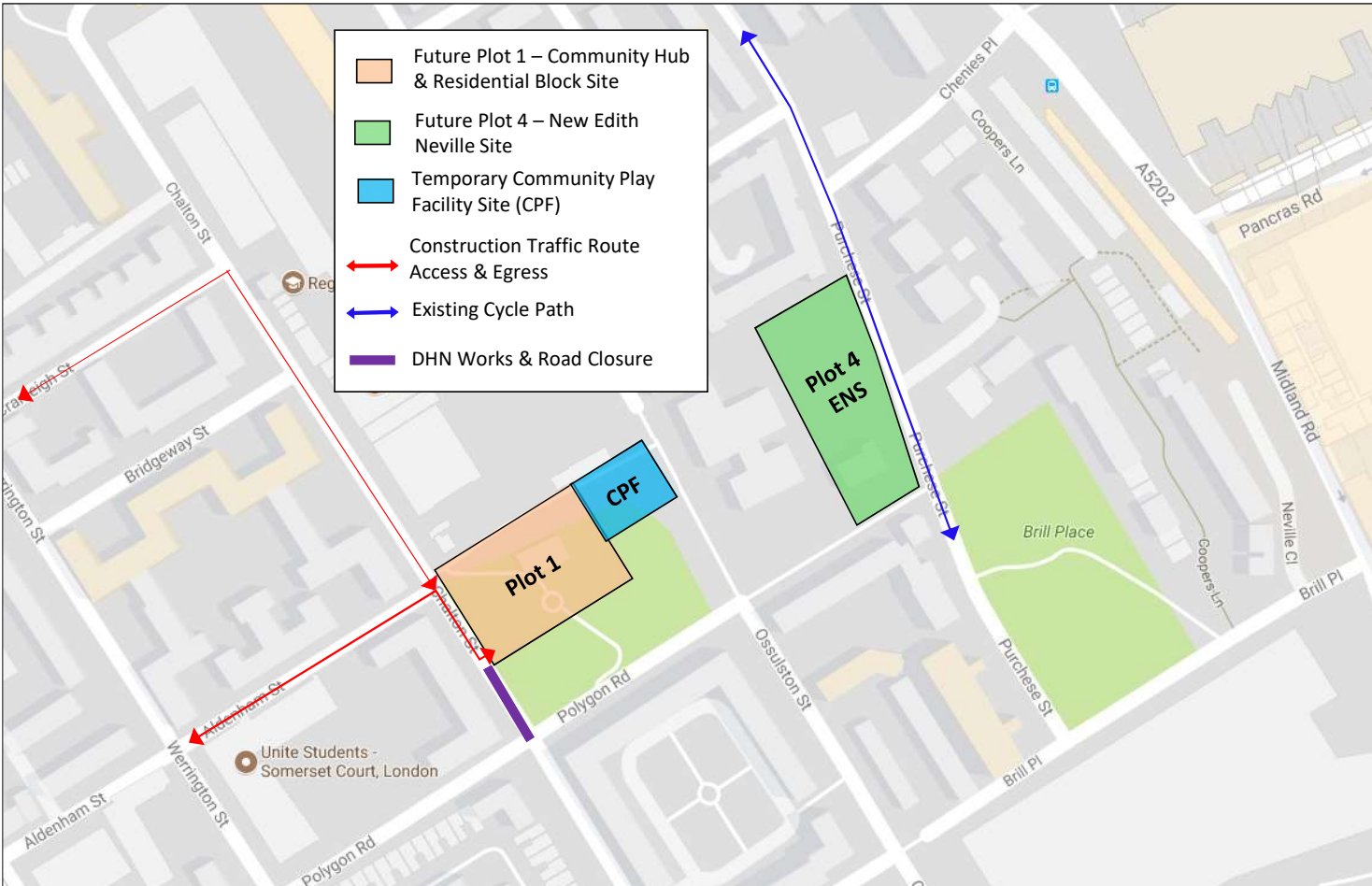
- 1) NC access to site to remain as specified in CMP (Chalton Street)
- 2) VITAL ENERGI to install DHN to 1m past hoarding alignment.
- 3) VITAL ENERGI to reinstate highway for phase 1 installations



Site Access/Site Traffic Route  
 VITAL ENERGI DHN Installation Works

# DHN Works Minimal Disruption Phase Plan – Phase 1 Site Access







Traffic Routes to remain as per the original proposed routes via Cranleigh Street and Aldenham Street

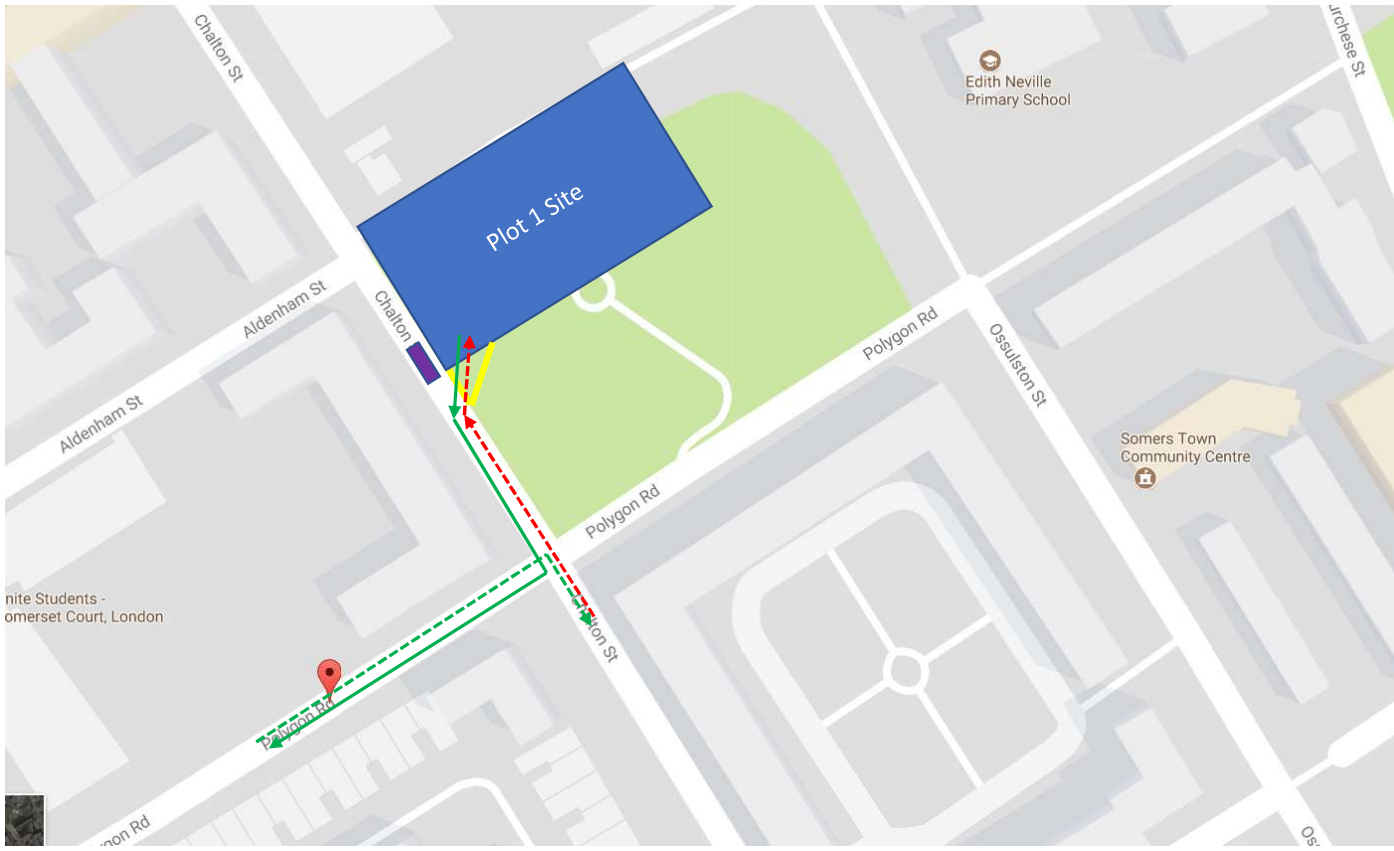




# DHN Works Minimal Disruption Phase Plan – Phase 2 (3 days)

Site traffic routes during phase 2 installations of DHN network

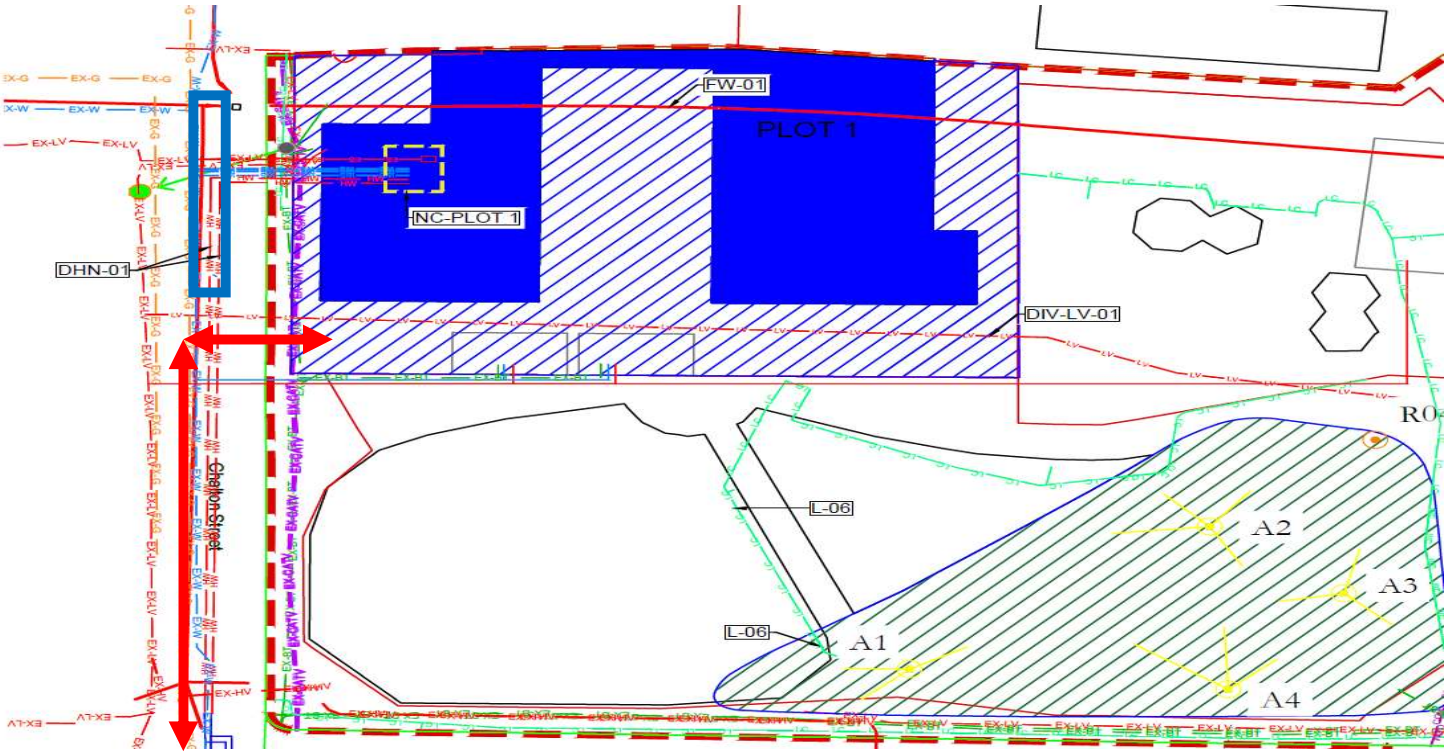
	Plot 1 Site
	Temporary Site Access
	DHN Works
	Site Traffic Entrance Route (Forward Driven)
	Site Traffic Route (Reversed with Banksman)
	Site Traffic Exit Route (Forward Driven)





# DHN Works Minimal Disruption Phase Plan – Phase 3 (1 week 2 days)

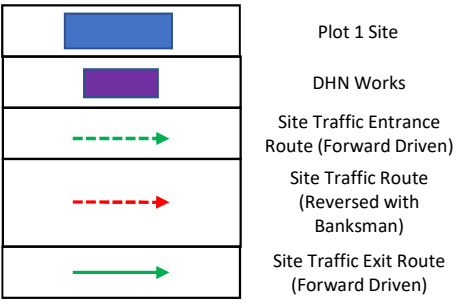
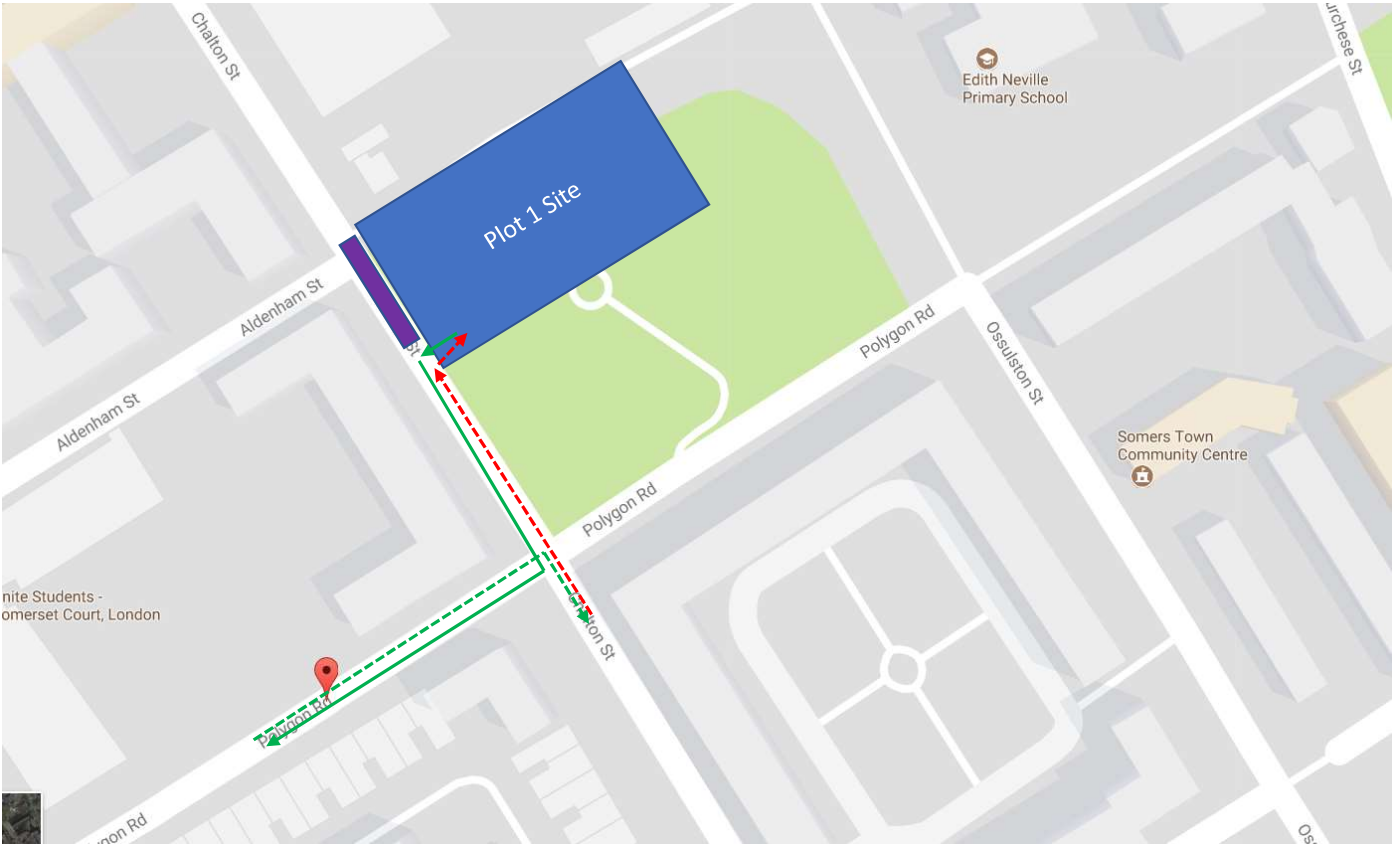
- 1) NC to remove temporary access and reopen pedestrian footway (< 1 day)
- 2) NC to access site via (Eversholt Street – Polygon Road – Chalton Street)
- 3) VITAL ENERGI to continue Northbound on Chalton Street (Phase 3) and complete works



Site Access/Site Traffic Route  
 VITAL ENERGI DHN Installation Works

# DHN Works Minimal Disruption Phase Plan – Phase 3 (1 week 2 days)

Site traffic routes during phase 3 installations of DHN network



# DHN Works Minimal Disruption Phase Plan – Completion of DHN Installation works (Chalton Street)

Traffic Routes to revert to original proposed routes via Cranleigh Street and Aldenham Street

