





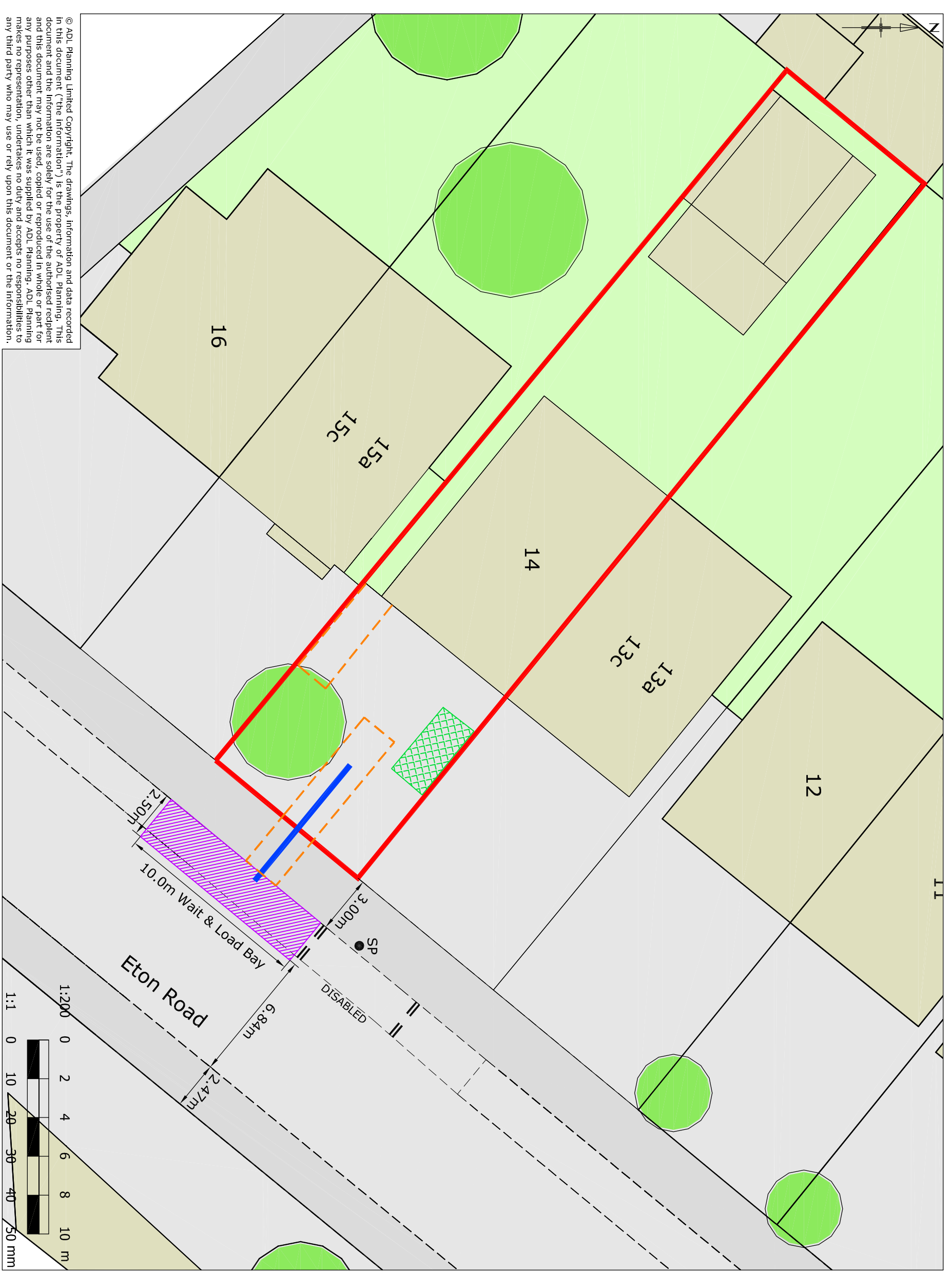


**A3 ORIGINAL
NOT FOR CONSTRUCTION**

Based upon the Ordnance Survey's 1:1250 Map with the permission of the Controller of Her Majesty's Stationery Office, (c) Crown copyright.
Licence No. LANDM/LON100003121118

Notes:

- Key:**
-  Site Boundary
 -  Proposed Gantry
 -  Loading / Unloading Bay
 -  Materials Storage Area
 -  Proposed Hoarding
 -  Existing Sign Post



© ADL Planning Limited Copyright. The drawings, information and data recorded in this document ("the information") is the property of ADL Planning. This document and the information are solely for the use of the authorised recipient and this document may not be used, copied or reproduced in whole or part for any purposes other than which it was supplied by ADL Planning. ADL Planning makes no representation, undertakes no duty and accepts no responsibilities to any third party who may use or rely upon this document or the information.

ADL Planning Ltd
29 Highmarsh Crescent
Newton-le-Willows
Merseyside
WA12 9WE

Client
ADL HIGHWAYS
Project
14 ETON ROAD

Title
Site Works &
Parking Bay Suspension Details
Appendix B

rev	description	date
D	Site Boundary updated.	26/01/18
C	Hoarding Requirements Updated.	19/09/17
B	Hoarding Extents Updated.	06/09/17
A	Site Details Updated.	06/08/17

Date	JULY 2017
Scale	1:200 @ A3
Drawing number	ADL/14ETR/APX-B
Rev	D