Sections Of Damaged Area



Datum: 19.00m.

Section 1.

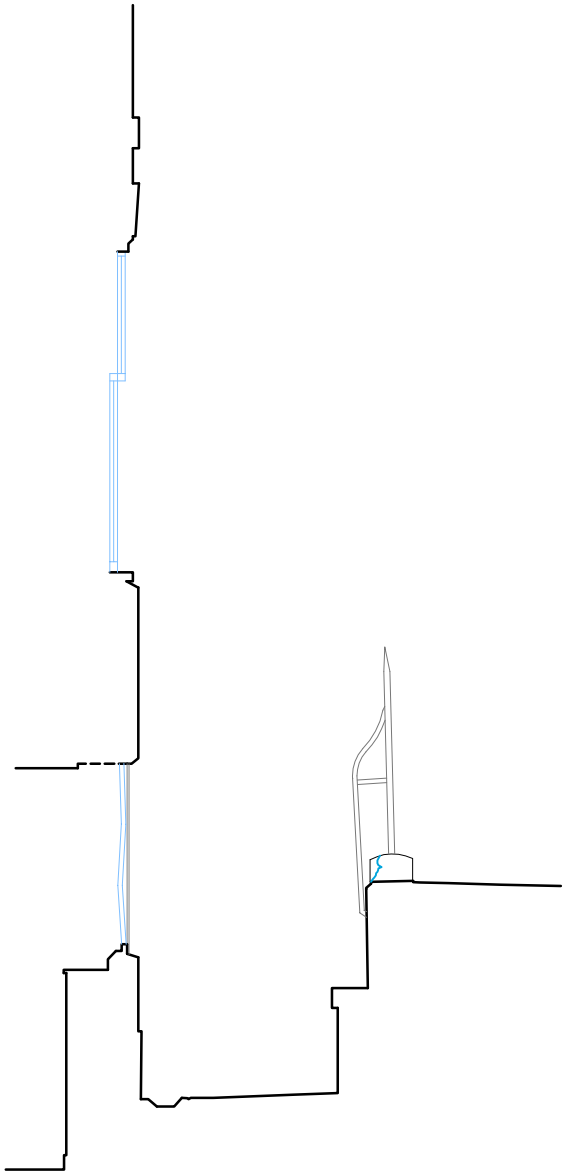

Datum: 19.00m.

Section 2.

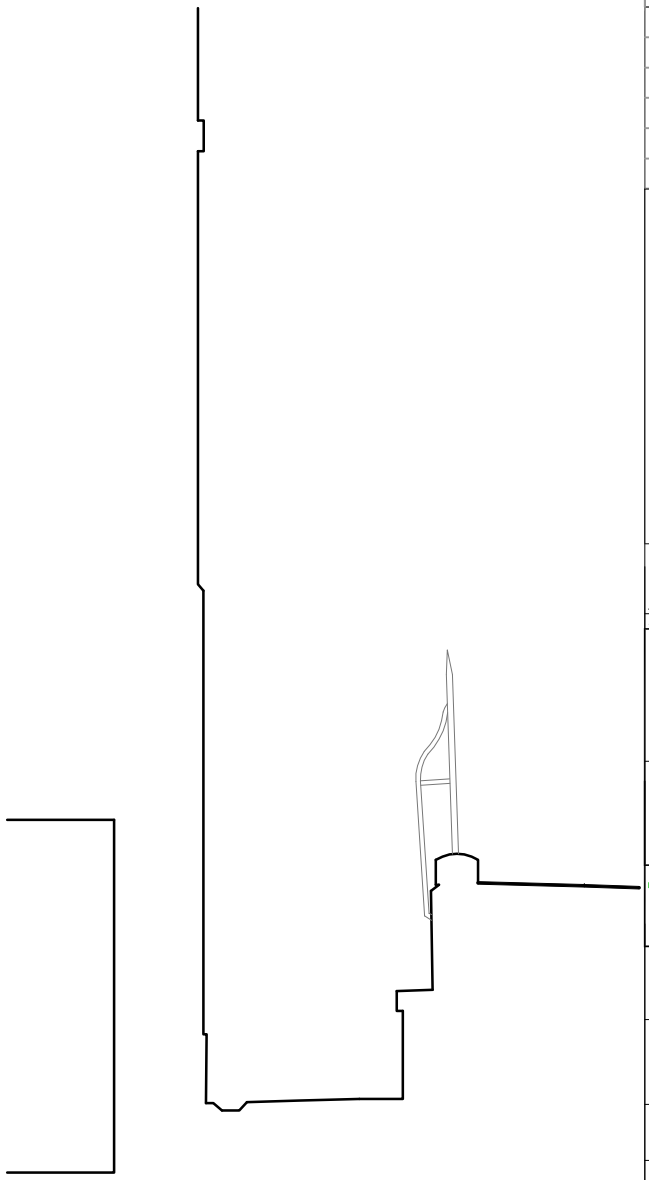

Datum: 19.00m.

Section 3.

Building Survey Legend:

SHt 1.00 HHt 2.12	Sill Height from FFL. Head Height from FFL.
SL 51.03m HL 52.82m	Sill Level from defined datum. Head Level from defined datum.
Susp CHt: 2.00 Struct CHt: 3.00	Suspended Ceiling Height from FFL. Structural Ceiling Height from FFL.
Susp Ceil: 30.00m Struct Ceil: 31.00m	Suspended Ceiling Level from datum. Structural Ceiling Level from datum.
IFL: 100.00m +100.00m	Internal Floor Level (General). Internal Floor Level (Specific).
Insertion Point	Insertion Point for overlay drawings of other floors or details.

Legend:



Rev	Date	Description	Drawn	Q. Ref.
A	14/12/17	Sections extended		

greenhatch group

- Topographical Surveys
- Site Engineering
- Utility / CCTV Surveys
- Measured Building Surveys
- 3D Laser Scanning
- Revit & BIM Models

Rowan House
Duffield Road
Little Eaton
Derby
DE21 5DR
Tel (01332) 830044 Fax (01332) 830055
admin@greenhatch-group.co.uk
www.greenhatch-group.co.uk

St Albans
Unit B, The Courtyard
Alban Park
St Albans
Hertfordshire
AL4 0LA
t. (01727) 854481

Newcastle
24 Riverside Studios
Amethyst Road
Newcastle Bus. Park
Newcastle-U-Tyne
NE4 7YL
t. (01912) 736391

Poland
ul. Panewnicka 91
40-761 Katowice
Poland
t. 0048 32 202 2292
www.greenhatch.pl

CLIENT
CBP Architects

PROJECT
Goodenough College
Mecklenburgh Square
London WC1N 2AD

TITLE
Existing Sections Of Damaged Areas

SCALE	DATE
A4@ 1: 50	13/12/17
DRAWN	QUALITY REF
RO/LR	GH 2089

Level datum	OS (GPS Verified)
Grid orientation	OS (GPS Verified)
Job number	12226I
Drawing No.	12226I_03_S
Rev.	A

Note:
Some services may have been omitted due to parked vehicles.
The Ordnance Survey tile is to be used as a guide only.

OS Buildings Surveyed Buildings

This survey has been orientated to the Ordnance Survey (O.S) National Grid OSGB36(15) via Global Navigational Satellite Systems (GNSS) and the O.S. Active Network (OS Net).

A true OSGB36 coordinate has been established near to the site centre via a transformation using the OSTN15GB & OSGM15GB transformation models.

The survey has been correlated to this point and a further one or more OSGB36(15) points established to create a true O.S. bearing for angle orientation.

No scale factor has been applied to the survey therefore the coordinates shown are arbitrary & not true O.S. Coordinates which have a scale factor applied.

Please refer to Survey Station Table to enable establishment of the on-site grid.

Comments
This plan should only be used for its original purpose. Greenhatch Group accepts no responsibility for this plan if supplied to any party other than the original client.

All dimensions should be checked on site prior to design and construction.

Drainage information (where applicable) has been visually inspected from the surface and therefore should be treated as approximate only.

Notes:

Copyright: Greenhatch Group, 08/07/13