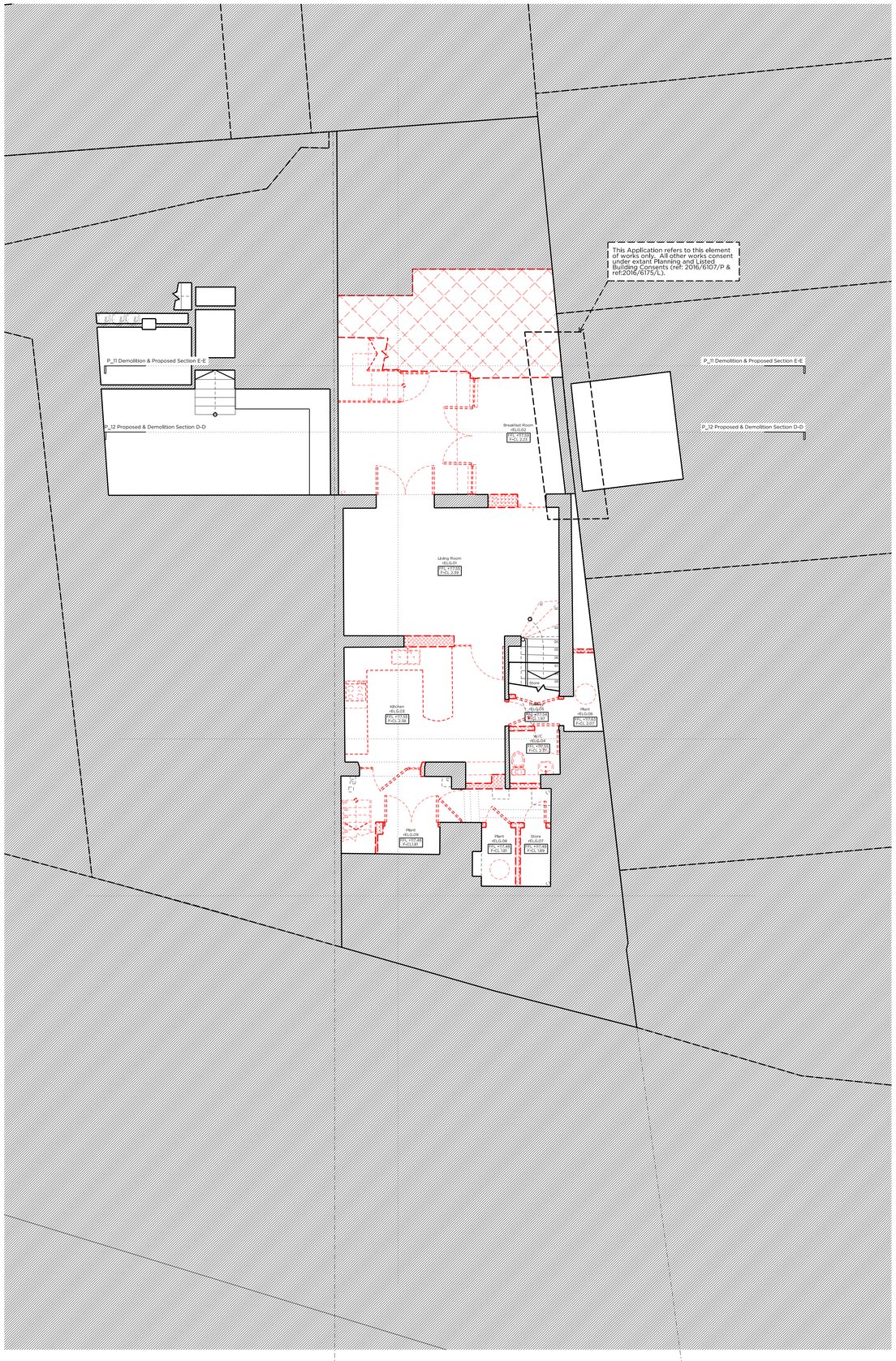

Demolition Lower Ground Floor Plan

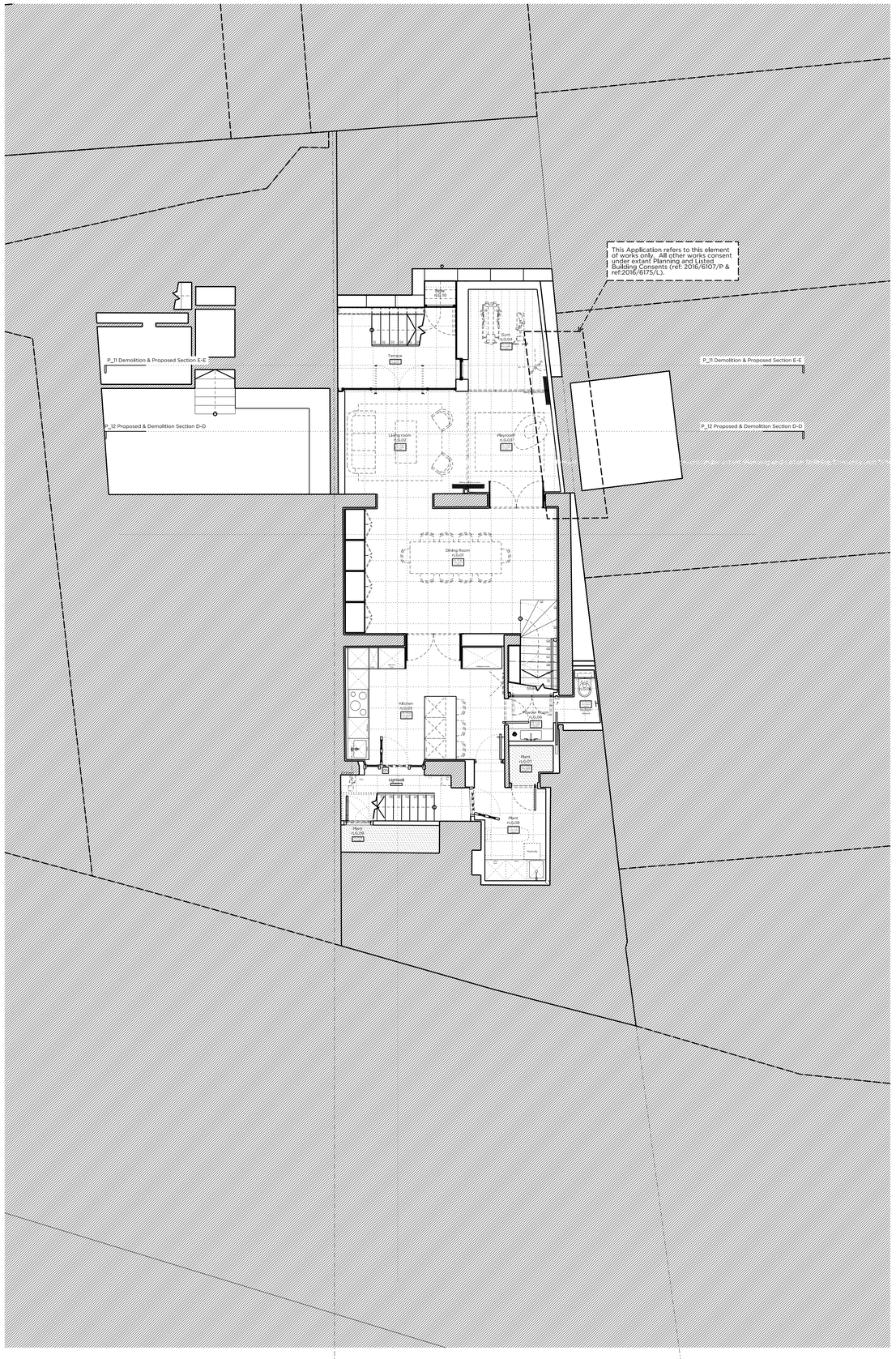

Proposed Lower Ground Floor Plan

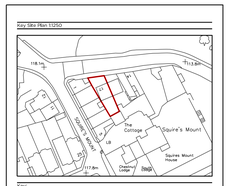

Key

- Existing structure / earth
- New structure
- New Soil
- Line denotes removal of existing structure
- SVP Soil Vent Pipe
- Existing structure / fittings to be removed
- Hatch denotes area of excavation
- Hatch denotes area of gardening excavation
- Denotes existing fittings to be removed
- UFH Underfloor heating

Rev		
-	24.01.18	Issued for Planning

PLANNING

Project No.	16006
Client	Mr. & Ms. A. Saleh
Date	January 2018
Scale	1:100 @ A2 / 1:50 @ A0
Project	17 East Heath Road, NW3
Drawing Title	Demolition & Proposed Lower Ground Floor Plan - Rear Wall
Drawing No.	P_02
Rev.	
Drawn	LG
Approved	RD
Signed	

Marek Wojciechowski Architects
66-68 Margaret Street W1W 8SR T. 020 7580 9336 www.mwa.co.uk

Copyright Marek Wojciechowski Architects Limited.
Do not scale from this drawing. Figures shown are to be used to calculate areas for the purposes of valuation. All dimensions to be checked on site by the contractor and such dimensions to be their responsibility. Do not scale drawings. All work must comply with relevant British Standards and Building Regulations requirements. Drawing errors and omissions to be reported to the architect.

0 0.5m 1m 2m 3m 4m 5m