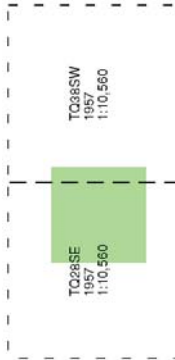


## Ordnance Survey Plan Published 1957

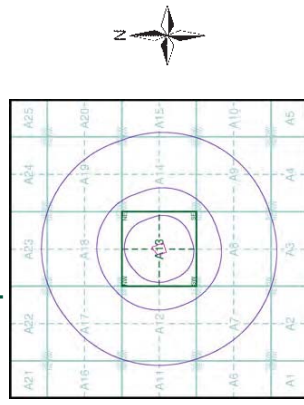
### Source map scale - 1:10,000

The historical maps shown were reproduced from maps predominantly held at a 1:25,000 scale for England, Wales and Scotland in the 1940's. In 1954 these were updated to a 1:10,000 scale. The published data shown therefore are of some years later than the surveyed date. Before 1938, all OS maps were based on the Cassini Projection, with independent inaccuracies in outlying areas. In the late 1940's, a Provisional Edition was produced, which updated the 1:10,000 mapping from a number of sources. The maps appear unfinished - with all military camps and other strategic sites removed. These maps were initially overprinted with the National Grid. In 1970, the first 1:10,000 maps were produced using the Transverse Mercator Projection. The revision process continued until recently, with new editions appearing every 10 years or so for urban areas.

### Map Name(s) and Date(s)



### Historical Map - Slice A

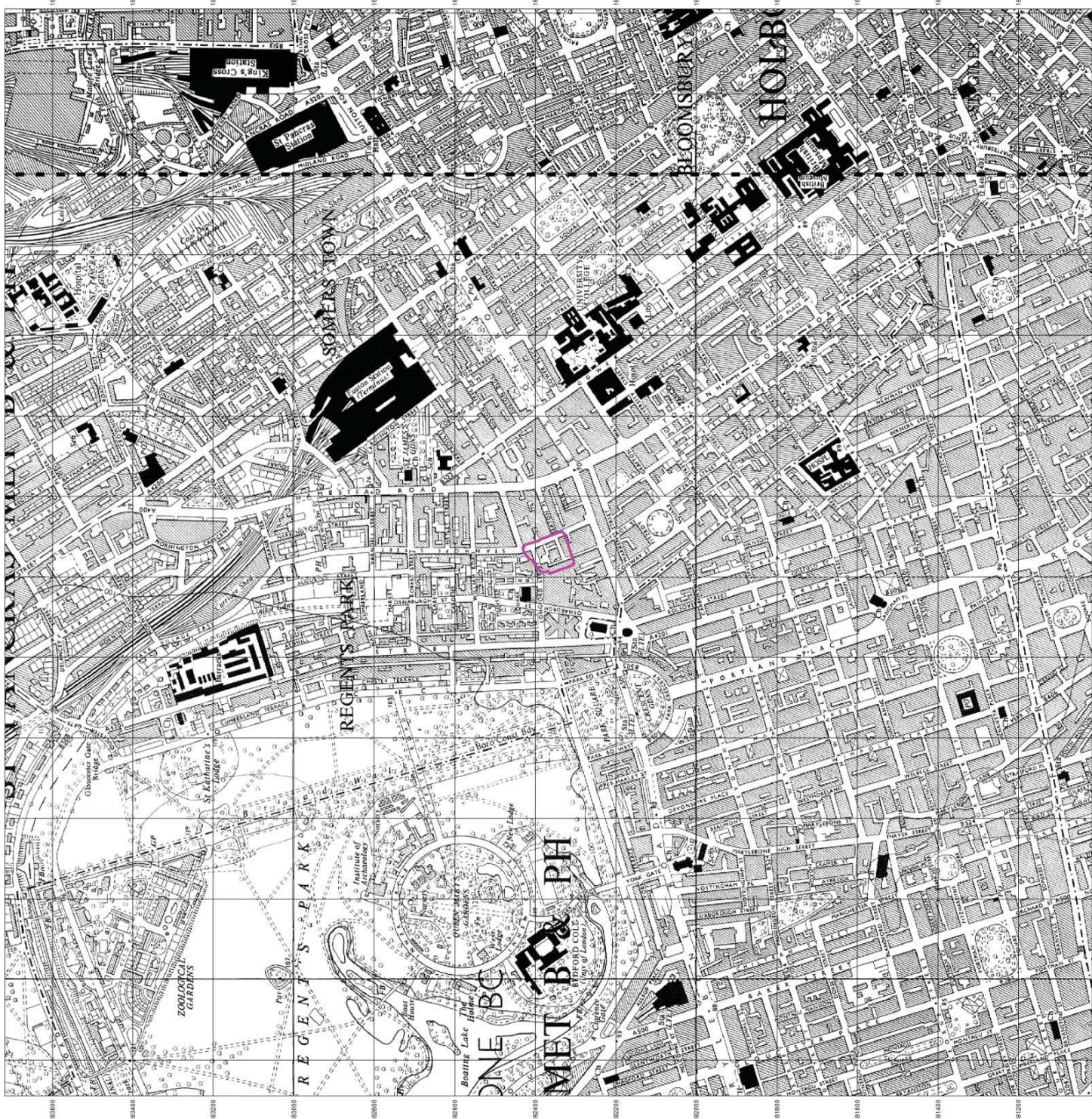


### Order Details

Order Number: 76872908\_1\_1  
 Customer Ref: C145  
 National Grid Reference: 529060, 182360  
 Slice: A  
 Site Area (Ha): 0.85  
 Search Buffer (m): 1000

### Site Details

Essensys Co. UK, 1 Triton Square, LONDON, NW1 3DX



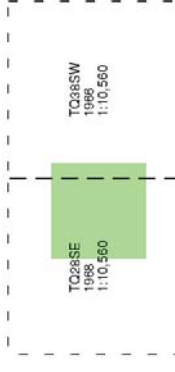
© Crown copyright and Landmark Information Group Limited 2015. All rights reserved.

## Ordnance Survey Plan Published 1966 - 1968

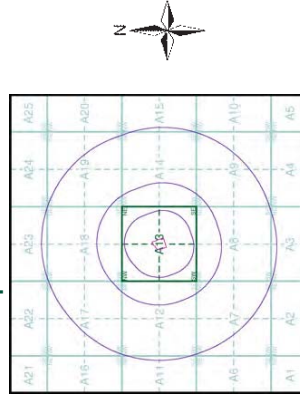
### Source map scale - 1:10,000

The historical maps shown were reproduced from maps predominantly held at a scale adopted for England, Wales and Scotland in the 1840's. In 1854 the OS maps were updated to a scale of 1:10,000. The maps were used to update the 1:10,000 maps. The published date given therefore often some years later than the surveyed date. Before 1938, all OS maps were based on the Cassini Projection, with independent surveys of a single county or group of counties, giving rise to significant inaccuracies in outlying areas. In the late 1940's, a Provisional Edition was produced, which updated the 1:10,000 mapping from a number of sources. The maps appear unfinished - with all military camps and other strategic sites removed. These maps were initially overprinted with the National Grid. In 1970, the first 1:10,000 maps were produced using the Transverse Mercator Projection. The revision process continued until recently, with new editions appearing every 10 years or so for urban areas.

### Map Name(s) and Date(s)



### Historical Map - Slice A

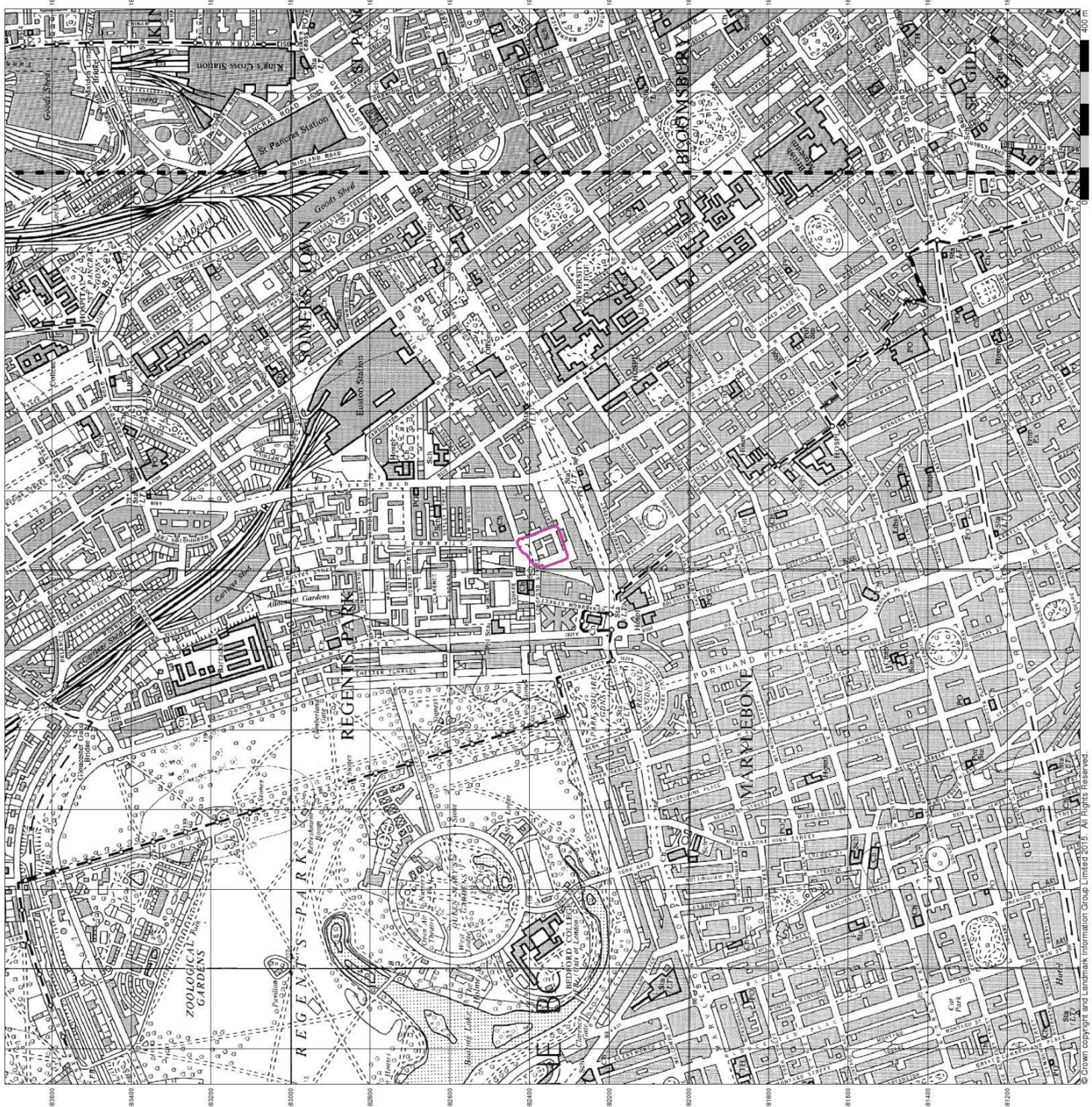


### Order Details

Order Number: 76872908\_1\_1  
 Customer Ref: C145  
 National Grid Reference: 529060, 182360  
 Slice: A  
 Site Area (Ha): 0.85  
 Search Buffer (m): 1000

### Site Details

Essensys Co. UK, 1 Triton Square, LONDON, NW1 3DX

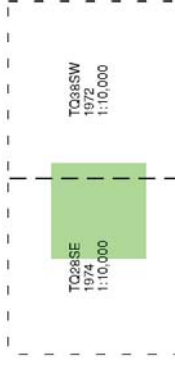


## Ordnance Survey Plan Published 1972 - 1974

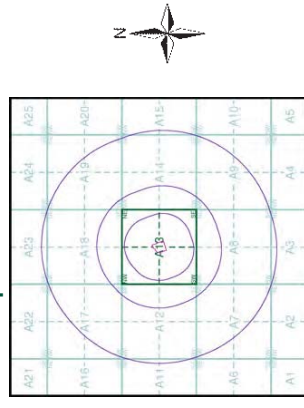
### Source map scale - 1:10,000

The historical maps shown were reproduced from maps predominantly held at a 1:2500 scale for England, Wales and Scotland in the 1940's. In 1954 the Ordnance Survey published a series of 1:10,000 maps. These maps were used to update the 1:2500 maps. The published date given therefore are often some years later than the surveyed date. Before 1938, all OS maps were based on the Cassini Projection, with independent surveys of a single county or group of counties, giving rise to significant inaccuracies in outlying areas. In the late 1940's, a Provisional Edition was produced, which updated the 1:10,000 mapping from a number of sources. The maps appear unfinished - with all military camps and other strategic sites removed. These maps were initially overprinted with the National Grid. In 1970, the first 1:10,000 maps were produced using the Transverse Mercator Projection. The revision process continued until recently, with new editions appearing every 10 years or so for urban areas.

### Map Name(s) and Date(s)



### Historical Map - Slice A

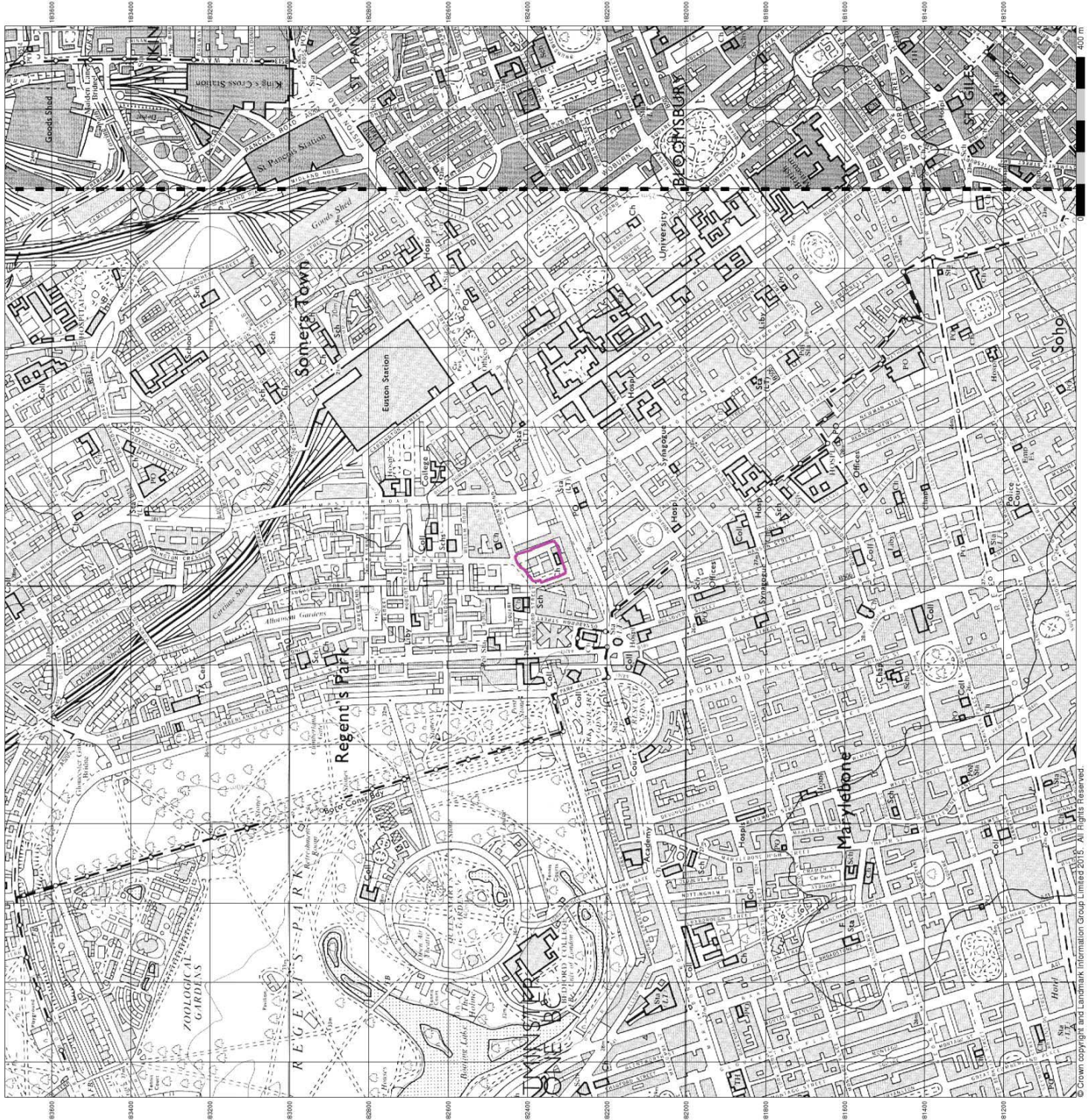


### Order Details

Order Number: 76872908\_1\_1  
 Customer Ref: C145  
 National Grid Reference: 529060, 182360  
 Slice: A  
 Site Area (Ha): 0.85  
 Search Buffer (m): 1000

### Site Details

Essensys Co. UK, 1 Triton Square, LONDON, NW1 3DX



## London

### Published 1985

### Source map scale - 1:25,000

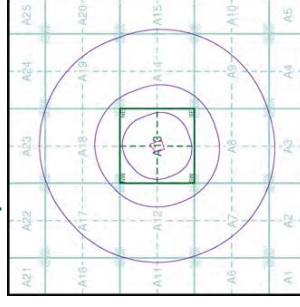
These maps were produced by the Russian military during the Cold War between 1950 and 1970, at 1:25,000 scale. They show the layout of the city, including roads, buildings, and other features. The maps are produced by the Russians for the benefit of navigation, as well as strategic military sites and transport hubs, for use if they were to invade the U.K. The detailed information provided indicates that the areas were surveyed using land-based personnel, on the ground, in the cities that are mapped.

### Map Name(s) and Date(s)

TC28	TC68
1:25,000	1:25,000



### Russian Map - Slice A



### Order Details

Order Number: 76872908\_1\_1  
 Customer Ref: C145  
 National Grid Reference: 529060, 182360  
 Slice: A  
 Site Area (Ha): 0.85  
 Search Buffer (m): 1000

### Site Details

Essensys Co. UK, 1 Triton Square, LONDON, NW1 3DX

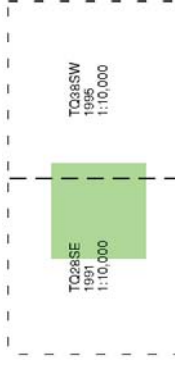


## Ordnance Survey Plan Published 1991 - 1995

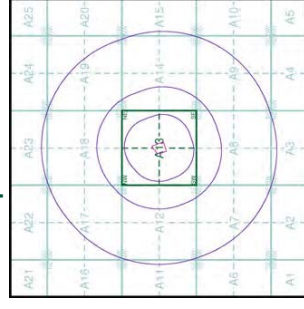
### Source map scale - 1:10,000

The historical maps shown were reproduced from maps predominantly held at a copyright for England, Wales and Scotland in the 1940's. In 1954 the Ordnance Survey published a series of maps which were used to update the 1:10,000 maps. The published date given therefore often some years later than the surveyed date. Before 1938, all OS maps were based on the Cassini Projection, with independent inaccuracies in cutting county or group of counties, giving rise to significant inaccuracies in cutting areas. In the late 1940's, a Provisional Edition was produced, which updated the 1:10,000 mapping from a number of sources. The maps appear unfinished - with all military camps and other strategic sites removed. These maps were initially overprinted with the National Grid. In 1970, the first 1:10,000 maps were produced using the Transverse Mercator Projection. The revision process continued until recently, with new editions appearing every 10 years or so for urban areas.

### Map Name(s) and Date(s)



### Historical Map - Slice A

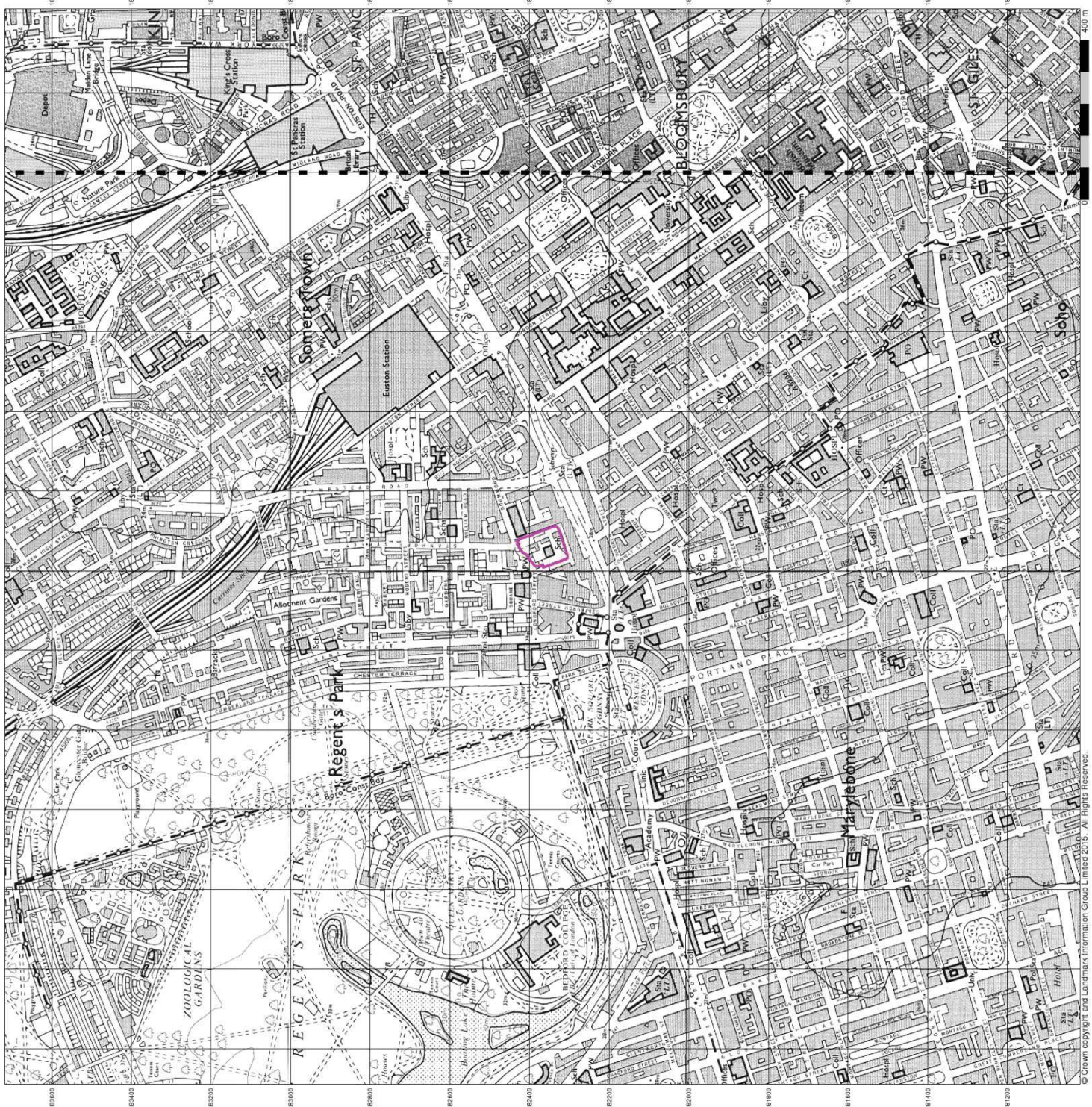


### Order Details

Order Number: 76872908\_1\_1  
Customer Ref: C145  
National Grid Reference: 529060, 182360  
Slice: A  
Site Area (Ha): 0.85  
Search Buffer (m): 1000

### Site Details

Essensys Co. UK, 1 Triton Square, LONDON, NW1 3DX



© Crown copyright and Landmark Information Group Limited 2015. All rights reserved.