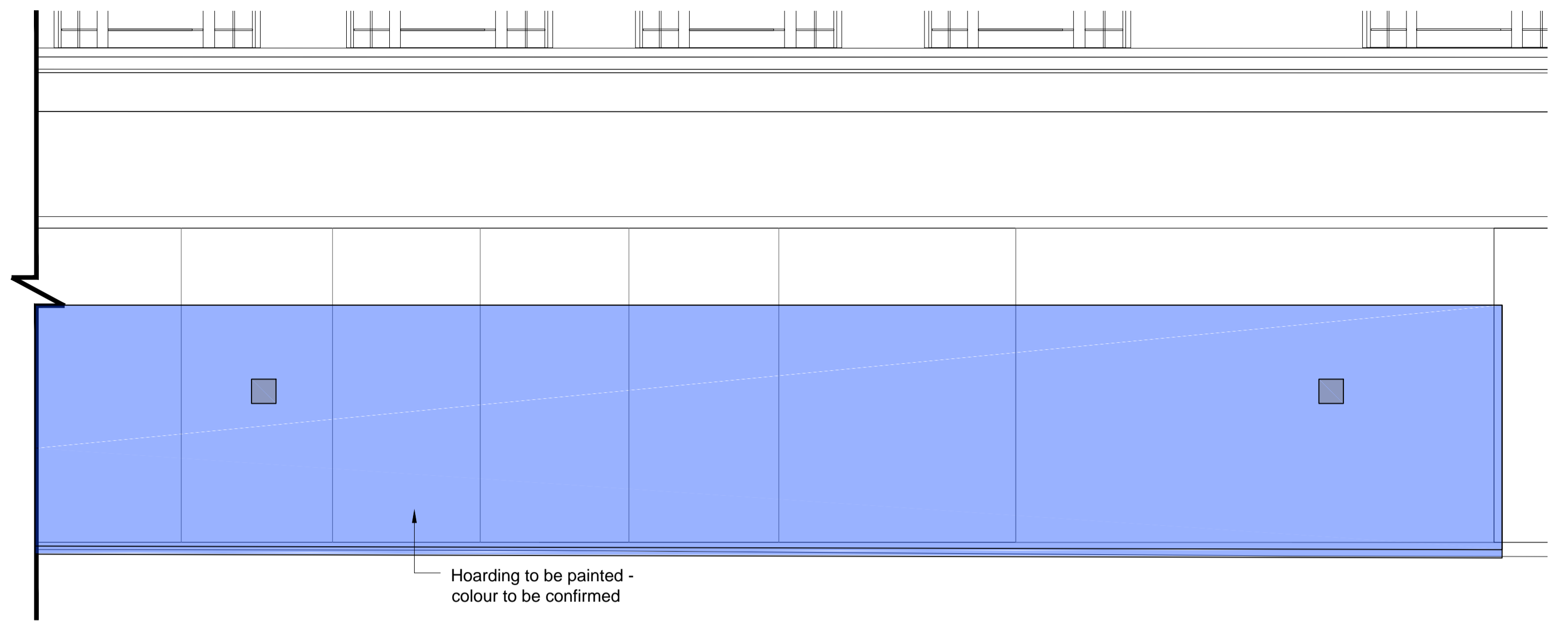
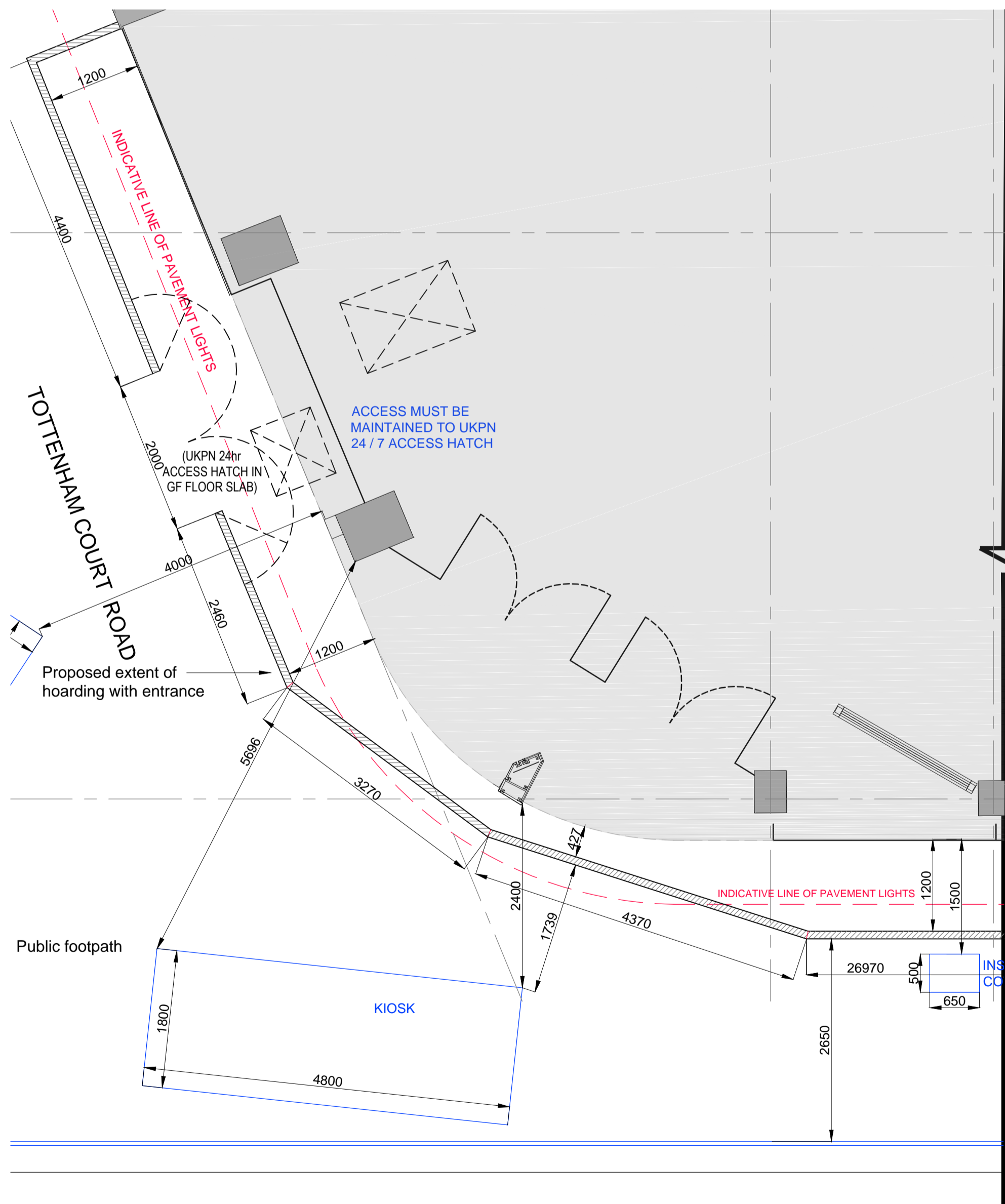


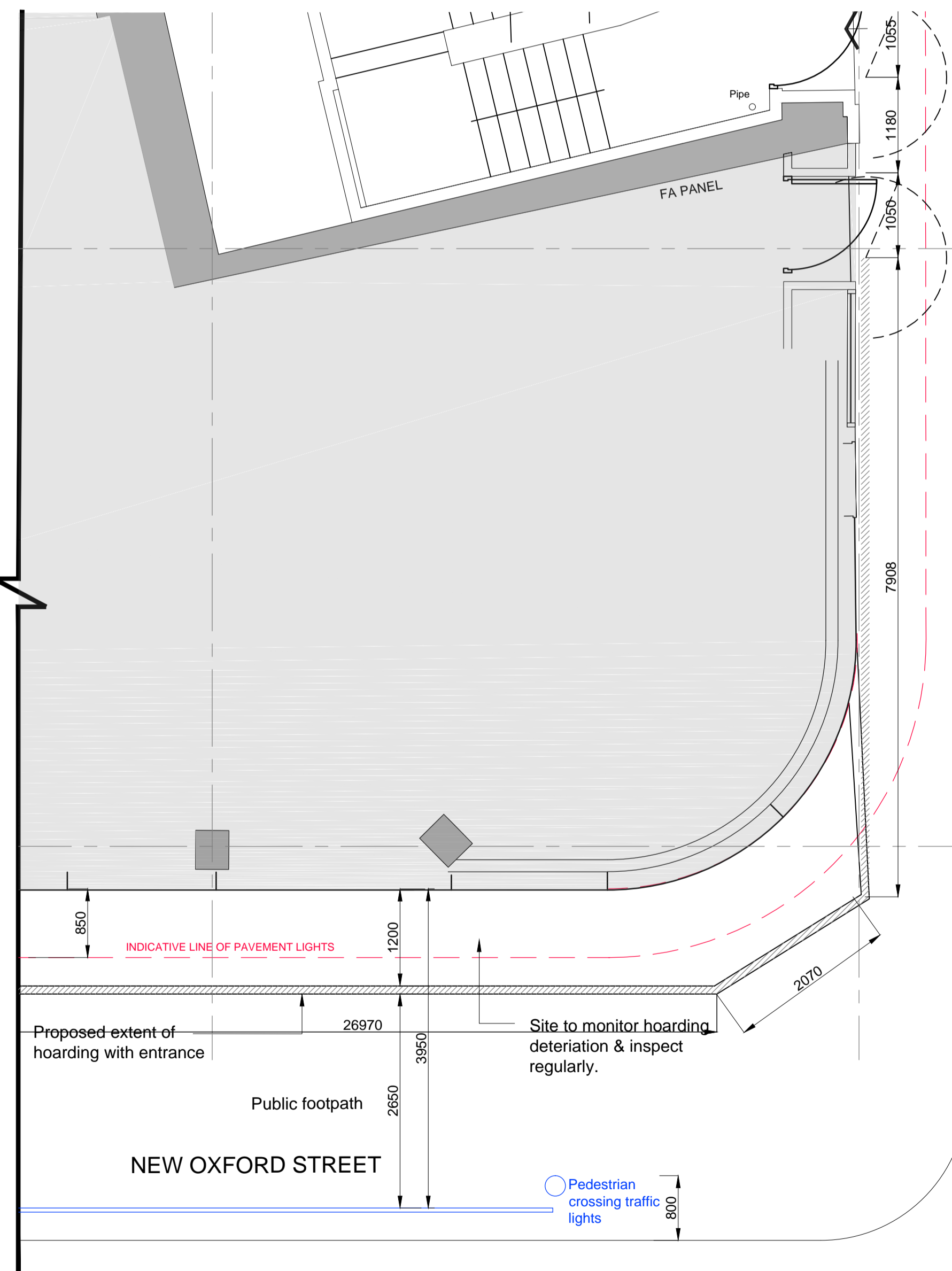
Proposed elevation showing extent of hoarding - Tottenham Court Road scale 1:50 @ A1



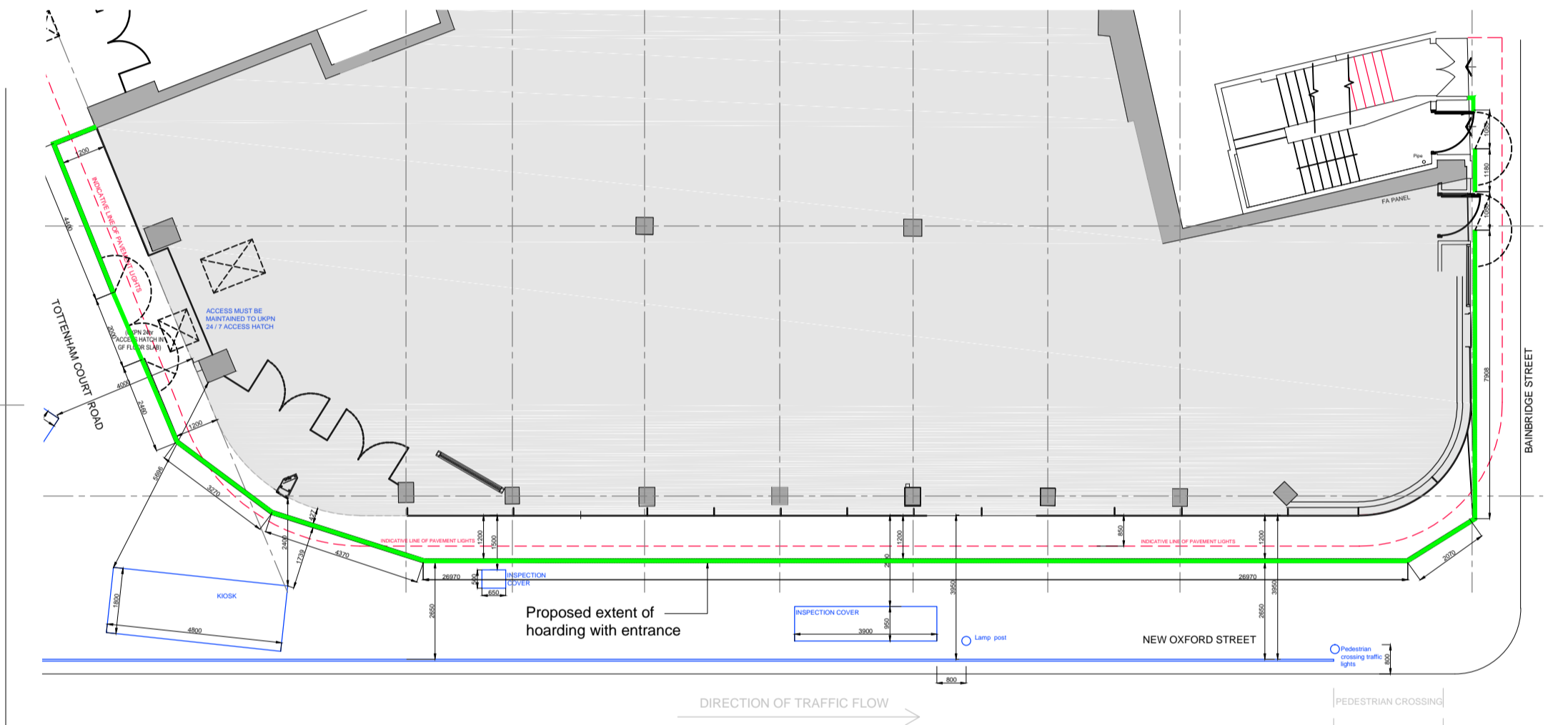
Proposed elevation showing extent of hoarding - New Oxford Street - 1:50 @ A1



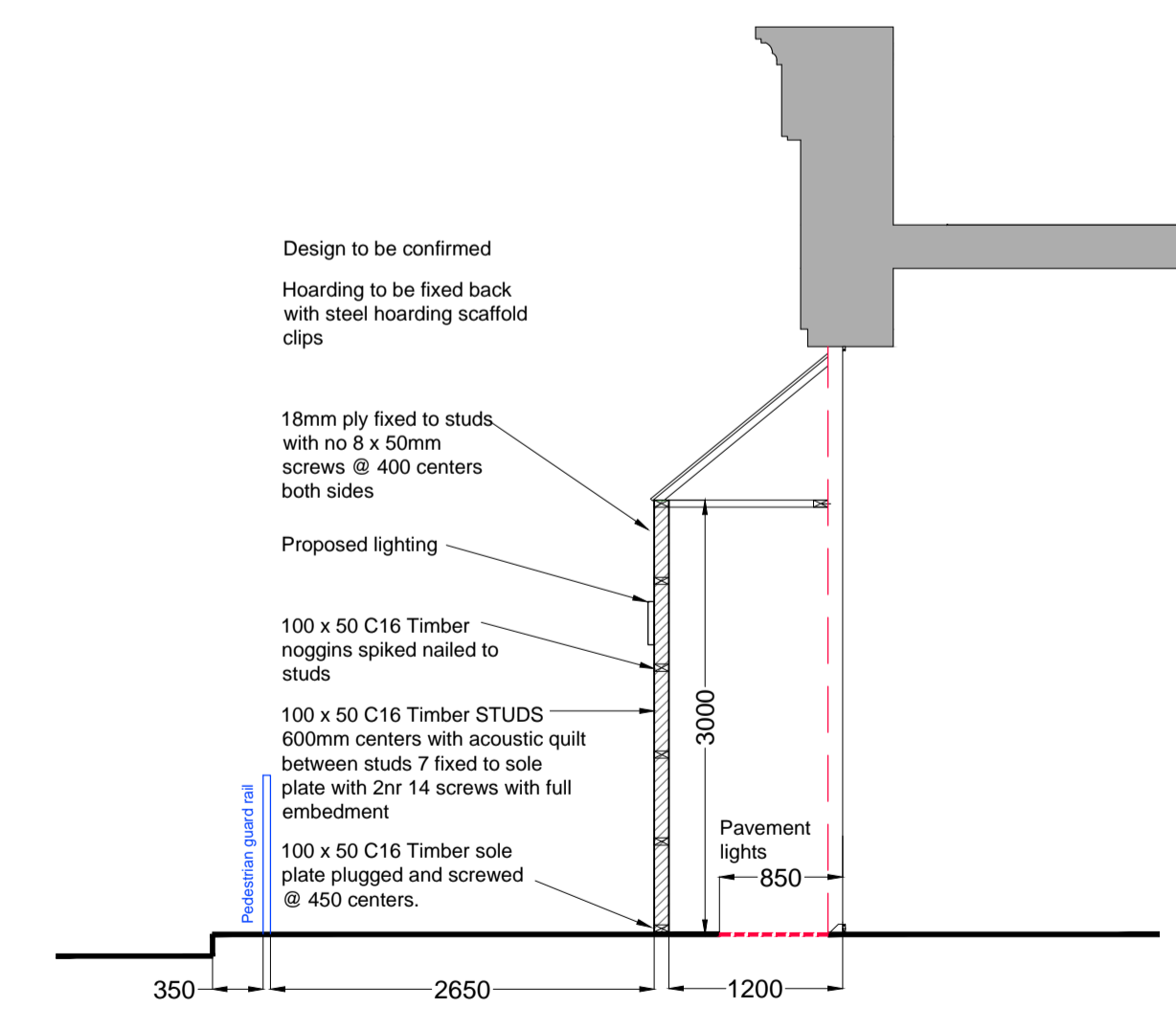
Proposed Part Plan indicating line of proposed hoarding - Tottenham Court Road scale 1:50 @ A1



Proposed Part Plan indicating line of proposed hoarding - New Oxford Street - Bainbridge Street scale 1:50 @ A1



Proposed layout - nts



Typical Hoarding Section scale 1:50 @ A1

REV	DATE	REVISION	INITIALS
A	16.06.2017	Mid Tender Issue	RA

**LLOYDS BANKING GROUP**

ALL DIMENSIONS TO BE VERIFIED PRIOR TO COMMENCING WORK. DRAWING TO BE READ IN CONJUNCTION WITH PROJECT SPECIFICATIONS.

THIS DRAWING IS THE PROPERTY OF LLOYDS BANKING GROUP AND COPYRIGHT IS RESERVED BY THEM. THE DRAWING IS ISSUED ON CONDITION THAT IT IS NOT COPIED OR DISCLOSED BY OR TO ANY UNAUTHORISED PERSONS WITHOUT PRIOR CONSENT IN WRITING TO LLOYDS BANKING GROUP - GROUP PROPERTY. ALL MODIFIED DRAWINGS SHOULD BE RETURNED TO LLOYDS BANKING GROUP.

**GROUP PROPERTY**

BRISTOL - PO Box 112, Canons House, Canons Way, BRISTOL, BS99 7LB  
 EDINBURGH - Sighthill South, 12 Bankhead Crossway South, EDINBURGH, EH11 4EN  
 HALIFAX - Trinity Road, HALIFAX, West Yorkshire, HX1 2RG

PROJECT ADDRESS	SCALE
Halifax 118-132, New Oxford Street West End LONDON, WC1A 1HL	A1 - 1:50 A3 - 1:100
DRAWING DESCRIPTION	DATE
Ground Floor Plan Indicative line of hoarding	15:05:2017
DRAWING NUMBER	DRAWN BY
50941725-AR01-00-1002	PW
REVISION	INITIALS
A	RA