




NOTE
This drawing is copyright. Do not scale off dimensions. All dimensions are to be checked on site by contractor. Contractor to report any dimensional discrepancies, errors or omissions prior to commencing on site.


KEY
— Indicates site boundary




Aerial View Looking North Towards Proposed Development Site



Aerial View Looking East Towards Proposed Development Site



Aerial View Looking South Towards Proposed Development Site



Aerial View Looking West Towards Proposed Development Site

I			
H			
G			
F			
E			
D			
C			
B			
A			
REV	DATE	DETAILS	BY

CLIENT
-

PROJECT
Rochester Square, Camden

DRAWING TITLE
Site Images 01

STATUS
Planning

DATE
19.10.2017

SCALE
NTS

JOB NO.	ELEMENT	TYPE	DRAWING NO.	REVISION
1606	[--]	GA	002	-

spacelab

18 Wenlock Road London N1 7TA
+44 (0)20 7033 3450 www.spacelab.co.uk