

Standard Terms and Conditions

Groundsure's Terms and Conditions can be viewed online at this link:
<https://www.groundsure.com/terms-and-conditions-sept-2016/>



Site Details:
 13A, POND STREET, LONDON,
 NW3 2PN

Client Ref: 8222_7546
Report Ref: GS-3526406
Grid Ref: 527128, 185499

Map Name: 1056 Scale Town Plan
Map date: 1871
Scale: 1:1,056
Printed at: 1:1,056

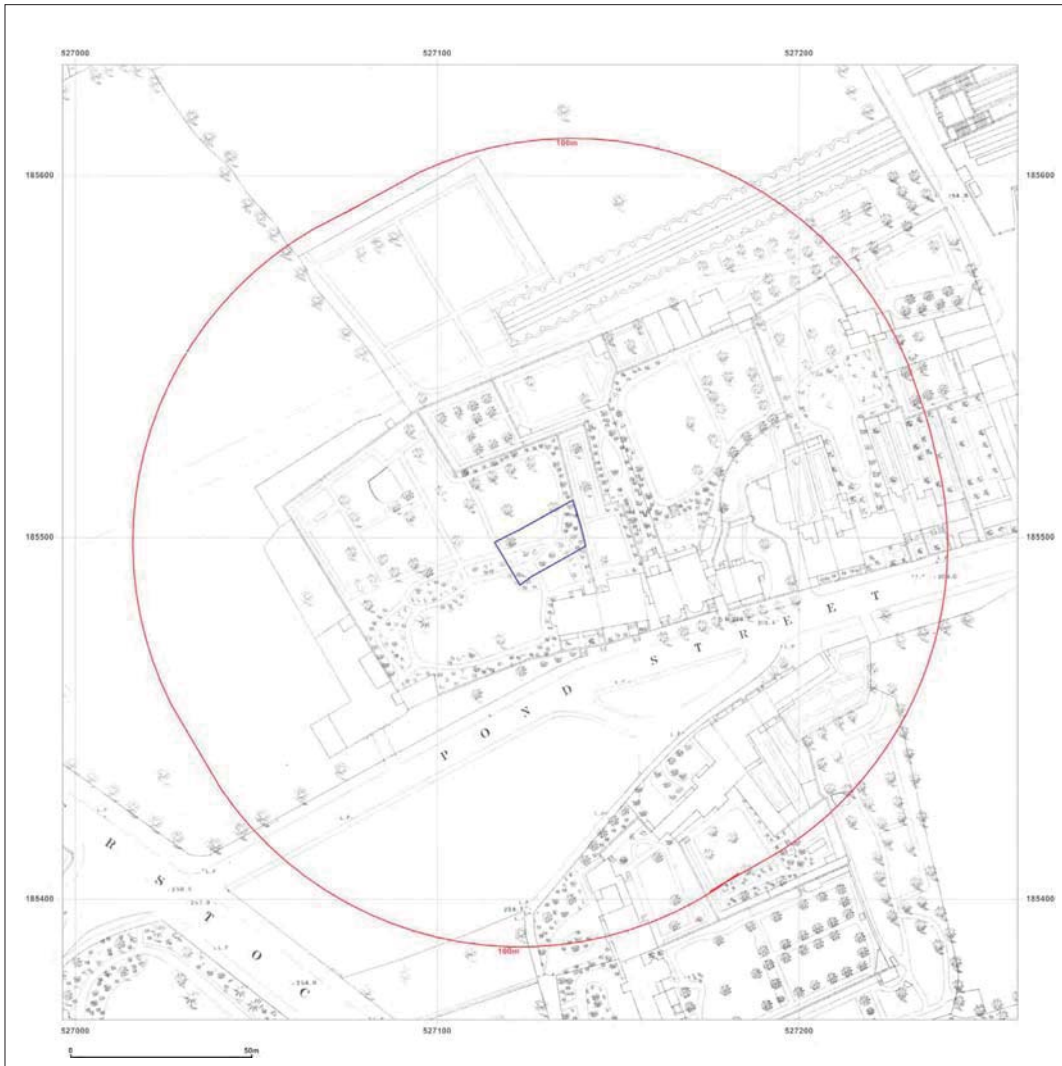


Surveyed 1866
 Revised N/A
 Edition 1871
 Copyright N/A
 Licensed N/A

Powered by  Produced by
 Groundsure Insights
 T: 08444 159000
 E: info@groundsure.com
 W: www.groundsure.com

© Crown copyright and database rights 2015 Ordnance Survey 100035207

Production date: 15 December 2016
 To view map legend click here [Legend](#)



Site Details:
 13A, POND STREET, LONDON,
 NW3 2PN

Client Ref: 8222_7546
Report Ref: GS-3526406
Grid Ref: 527128, 185499

Map Name: 1056 Scale Town Plan

Map date: 1871

Scale: 1:1,056

Printed at: 1:1,056



Surveyed 1866
 Revised N/A
 Edition 1871
 Copyright N/A
 Licensed N/A

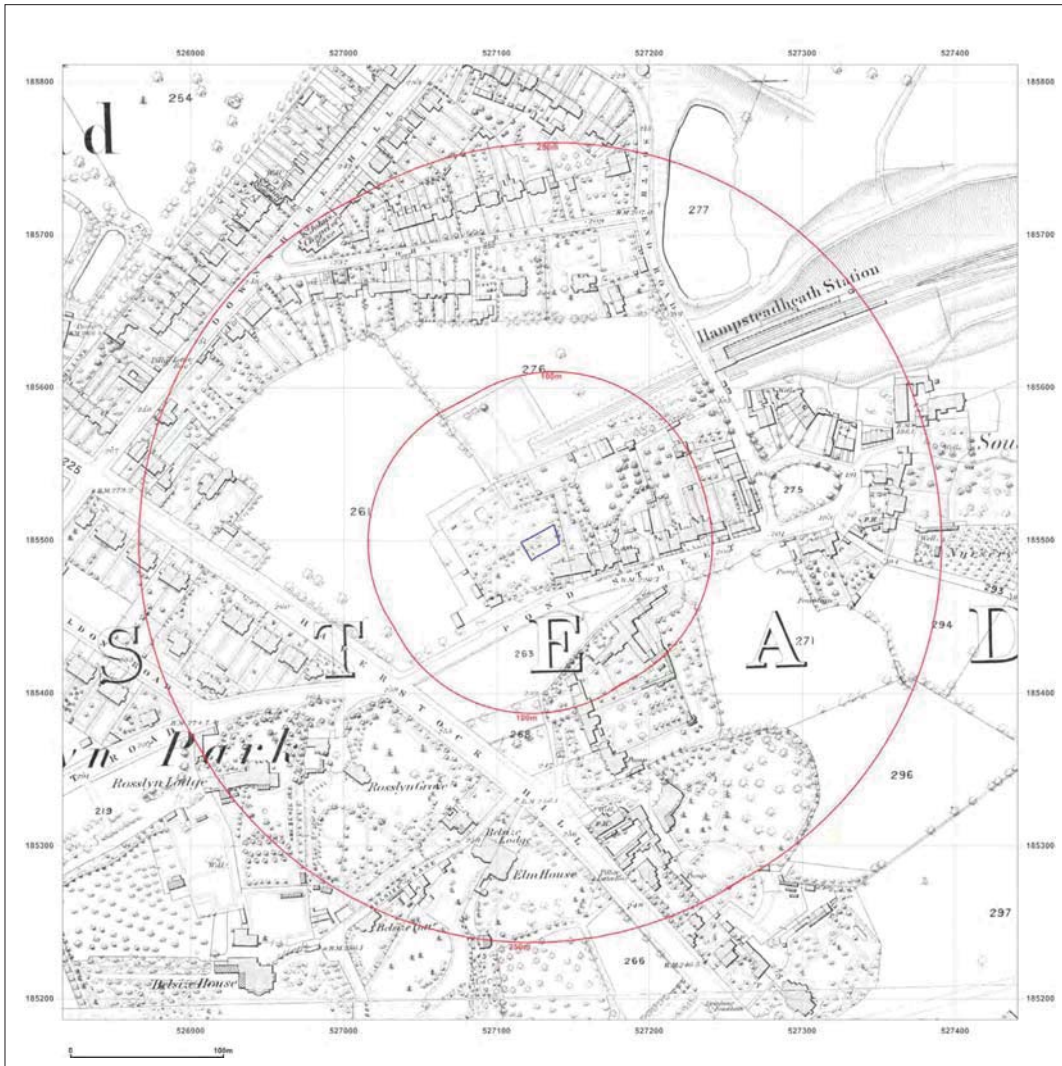


Produced by
 Groundsure Insights
 T: 08444 159000
 E: info@groundsure.com
 W: www.groundsure.com

© Crown copyright and database rights 2015 Ordnance Survey 100035207

Production date: 15 December 2016

To view map legend click here [Legend](#)



Site Details:

13A, POND STREET, LONDON,
NW3 2PN

Client Ref: 8222_7546
Report Ref: GS-3526406
Grid Ref: 527128, 185499

Map Name: County Series

Map date: 1870-1871

Scale: 1:2,500

Printed at: 1:2,500



Surveyed 1866
Revised N/A
Edition 1870
Copyright N/A
Levelled N/A



Surveyed 1866
Revised N/A
Edition 1871
Copyright N/A
Levelled N/A

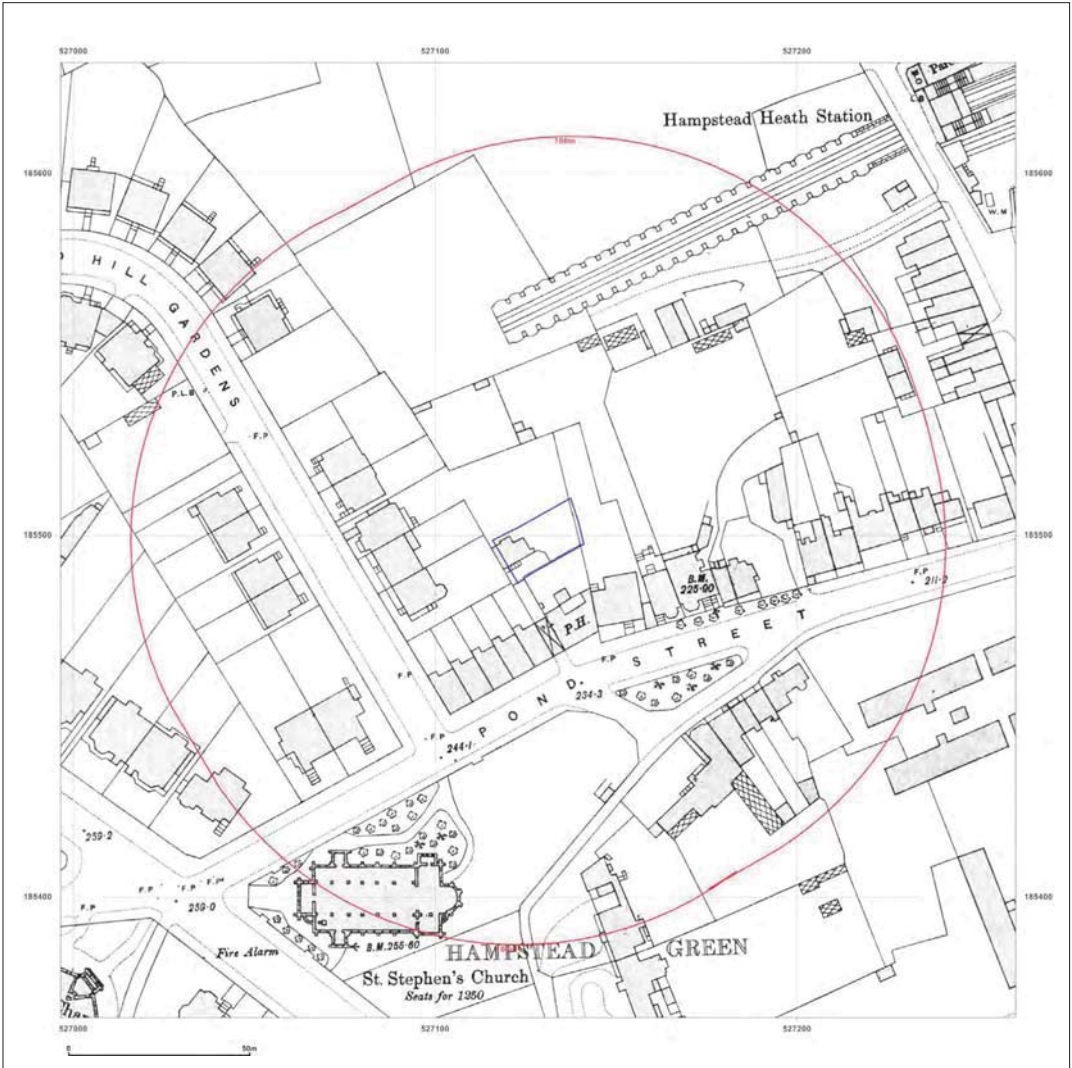


Produced by
Groundsure Insights
T: 08444 159000
E: info@groundsure.com
W: www.groundsure.com

© Crown copyright and database rights 2015 Ordnance Survey 100035207

Production date: 15 December 2016

To view map legend click here [Legend](#)



Site Details:
 13A, POND STREET, LONDON,
 NW3 2PN

Client Ref: 8222_7546
Report Ref: GS-3526406
Grid Ref: 527128, 185499

Map Name: 1056 Scale Town Plan
Map date: 1896
Scale: 1:1,056
Printed at: 1:1,056



Surveyed 1893
 Revised N/A
 Edition 1896
 Copyright N/A
 Licensed N/A

Powered by  Produced by
 Groundsure Insights
 T: 08444 159000
 E: info@groundsure.com
 W: www.groundsure.com

© Crown copyright and database rights 2015 Ordnance Survey 100035207

Production date: 15 December 2016
 To view map legend click here [Legend](#)



Site Details:

13A, POND STREET, LONDON,
NW3 2PN

Client Ref: 8222_7546
Report Ref: GS-3526406
Grid Ref: 527128, 185499

Map Name: County Series

Map date: 1896

Scale: 1:2,500

Printed at: 1:2,500



Surveyed 1896
Revised 1896
Edition N/A
Copyright N/A
Levelled N/A

Surveyed 1896
Revised 1896
Edition N/A
Copyright N/A
Levelled N/A

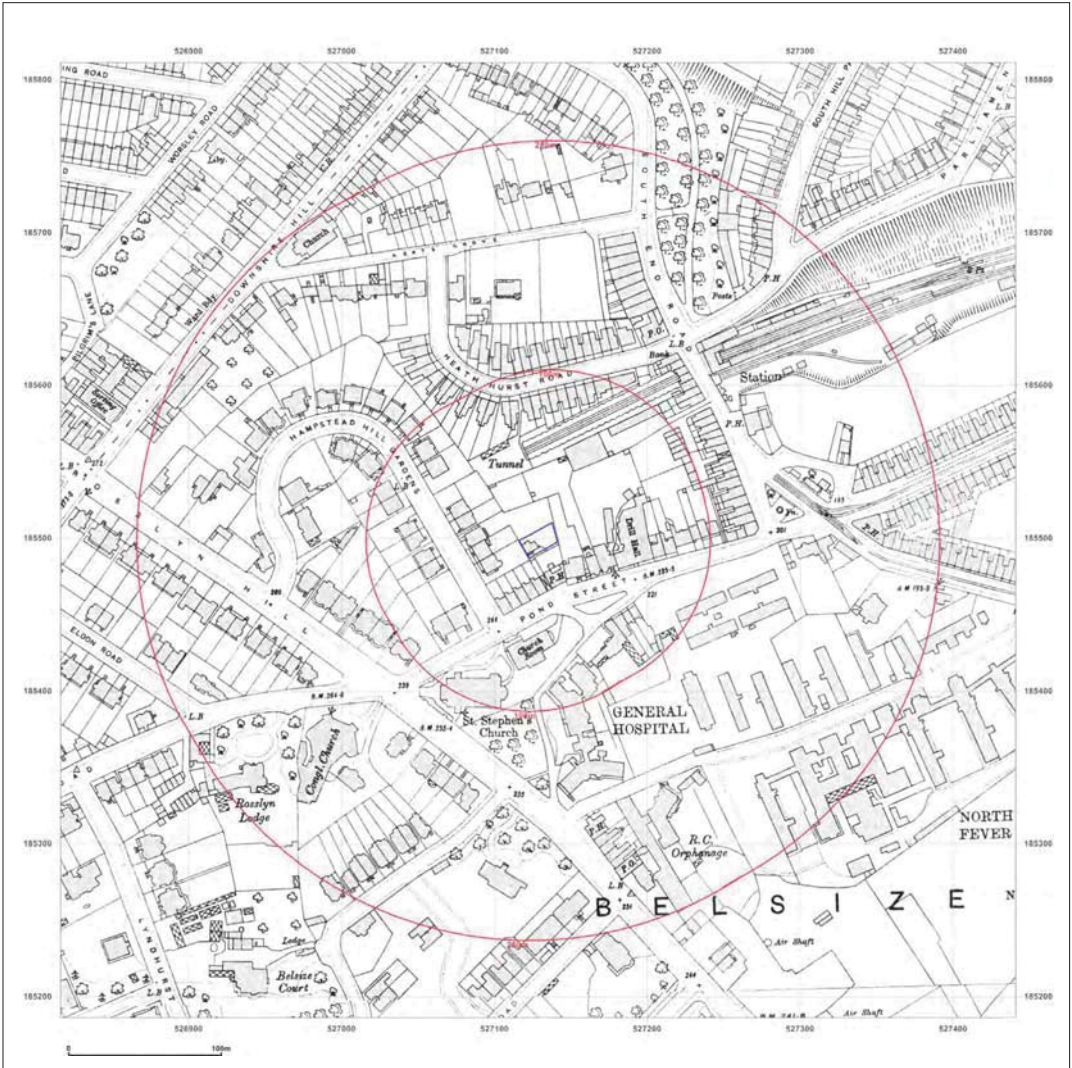


Produced by
Groundsure Insights
T: 08444 159000
E: info@groundsure.com
W: www.groundsure.com

© Crown copyright and database rights 2015 Ordnance Survey 100035207

Production date: 15 December 2016

To view map legend click here [Legend](#)



Site Details:
 13A, POND STREET, LONDON,
 NW3 2PN

Client Ref: 8222_7546
Report Ref: GS-3526406
Grid Ref: 527128, 185499

Map Name: County Series
Map date: 1915
Scale: 1:2,500
Printed at: 1:2,500



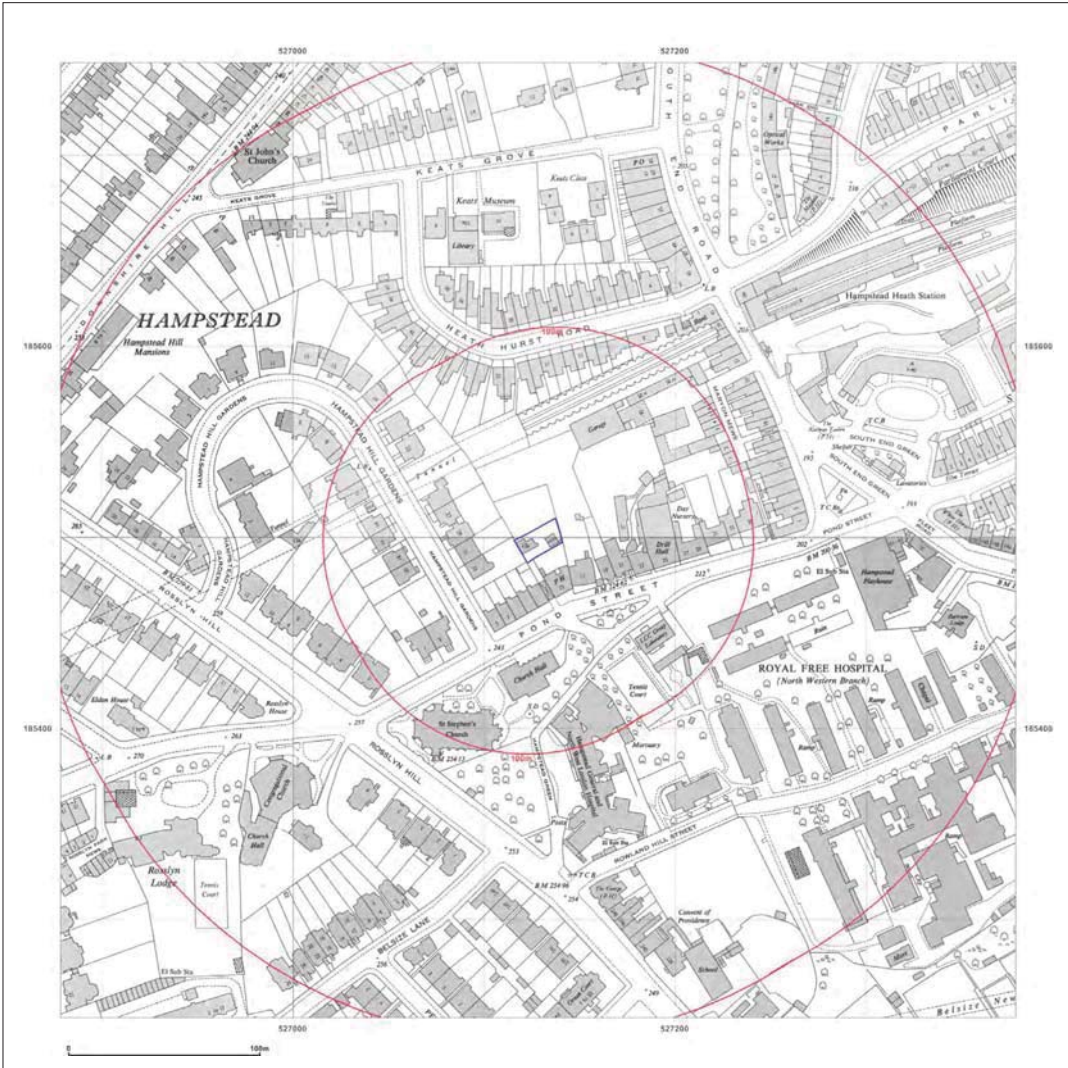
Surveyed 1915
 Revised 1915
 Edition N/A
 Copyright N/A
 Levelled N/A

Surveyed 1915
 Revised 1915
 Edition N/A
 Copyright N/A
 Levelled N/A

Powered by  Produced by
 Groundsure Insights
 T: 08444 159000
 E: info@groundsure.com
 W: www.groundsure.com

© Crown copyright and database rights 2015 Ordnance Survey 100035207

Production date: 15 December 2016
 To view map legend click here [Legend](#)



Site Details:
 13A, POND STREET, LONDON,
 NW3 2PN

Client Ref: 8222_7546
Report Ref: GS-3526406
Grid Ref: 527128, 185499

Map Name: National Grid
Map date: 1952-1953
Scale: 1:1,250
Printed at: 1:2,000

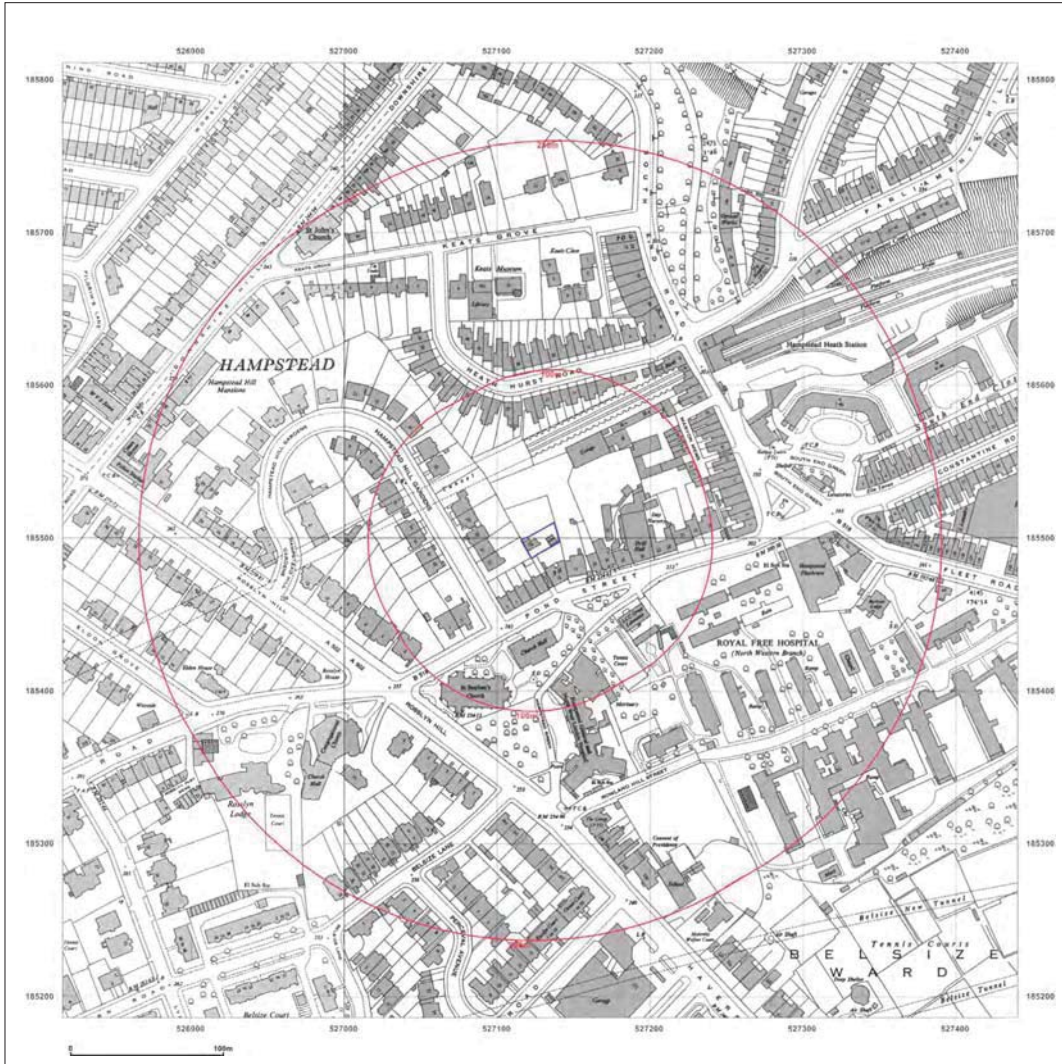


Surveyed 1953 Revised 1953 Edition N/A Copyright N/A Levelled 1933	Surveyed 1952 Revised 1952 Edition N/A Copyright N/A Levelled 1933
Surveyed 1953 Revised 1953 Edition N/A Copyright N/A Levelled 1933	Surveyed 1953 Revised 1953 Edition N/A Copyright N/A Levelled 1933

Powered by Produced by
 Groundsure Insights
 T: 08444 159000
 E: info@groundsure.com
 W: www.groundsure.com

© Crown copyright and database rights 2015 Ordnance Survey 100035207


Production date: 15 December 2016
 To view map legend click here [Legend](#)



Site Details:
 13A, POND STREET, LONDON,
 NW3 2PN

Client Ref: 8222_7546
Report Ref: GS-3526406
Grid Ref: 527128, 185499

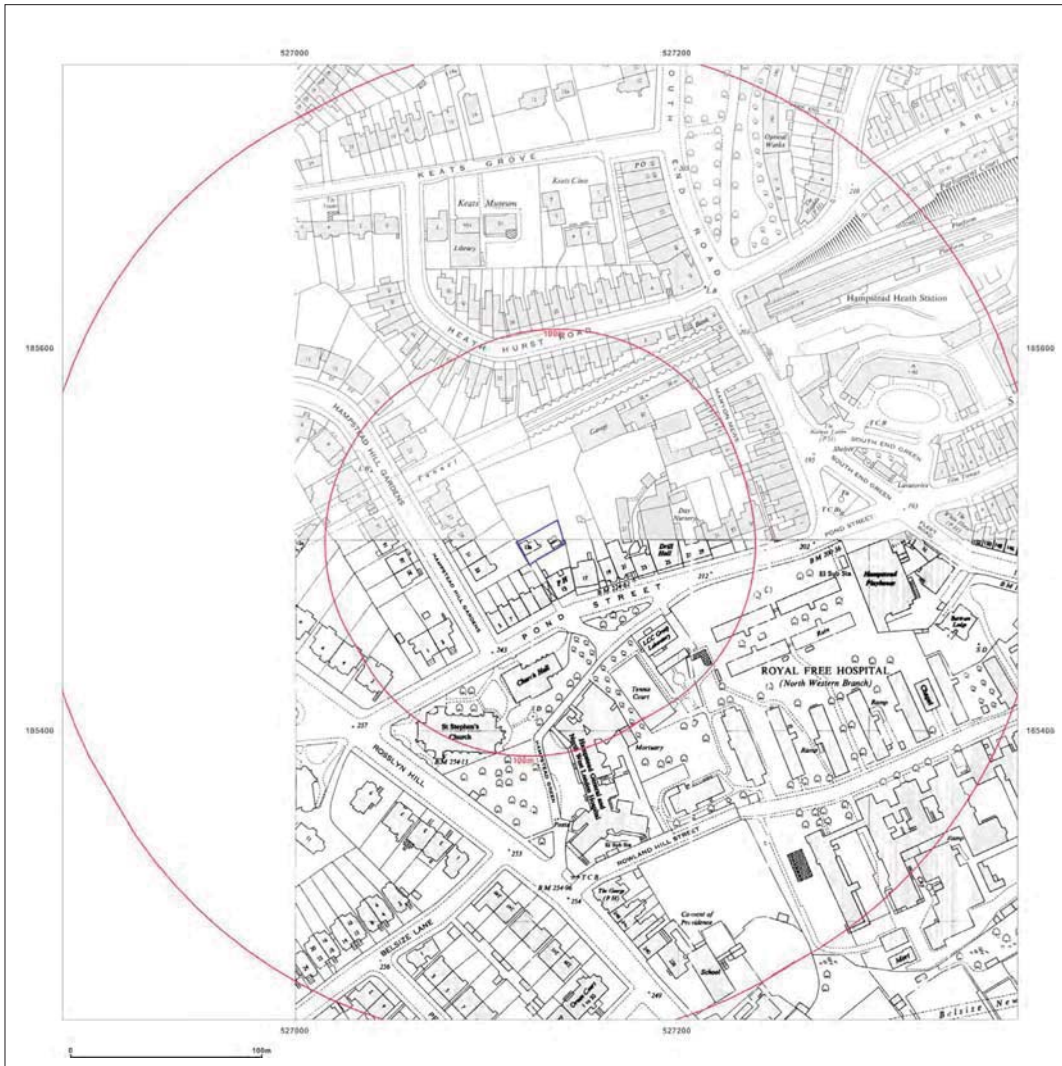
Map Name: National Grid
Map date: 1953
Scale: 1:2,500
Printed at: 1:2,500



Powered by Produced by Groundsure Insights
 T: 08444 159000
 E: info@groundsure.com
 W: www.groundsure.com

© Crown copyright and database rights 2015 Ordnance Survey 100035207

Production date: 15 December 2016
 To view map legend click here [Legend](#)



Site Details:
 13A, POND STREET, LONDON,
 NW3 2PN


Client Ref: 8222_7546
Report Ref: GS-3526406
Grid Ref: 527128, 185499

Map Name: National Grid

Map date: 1952-1954

Scale: 1:1,250

Printed at: 1:2,000

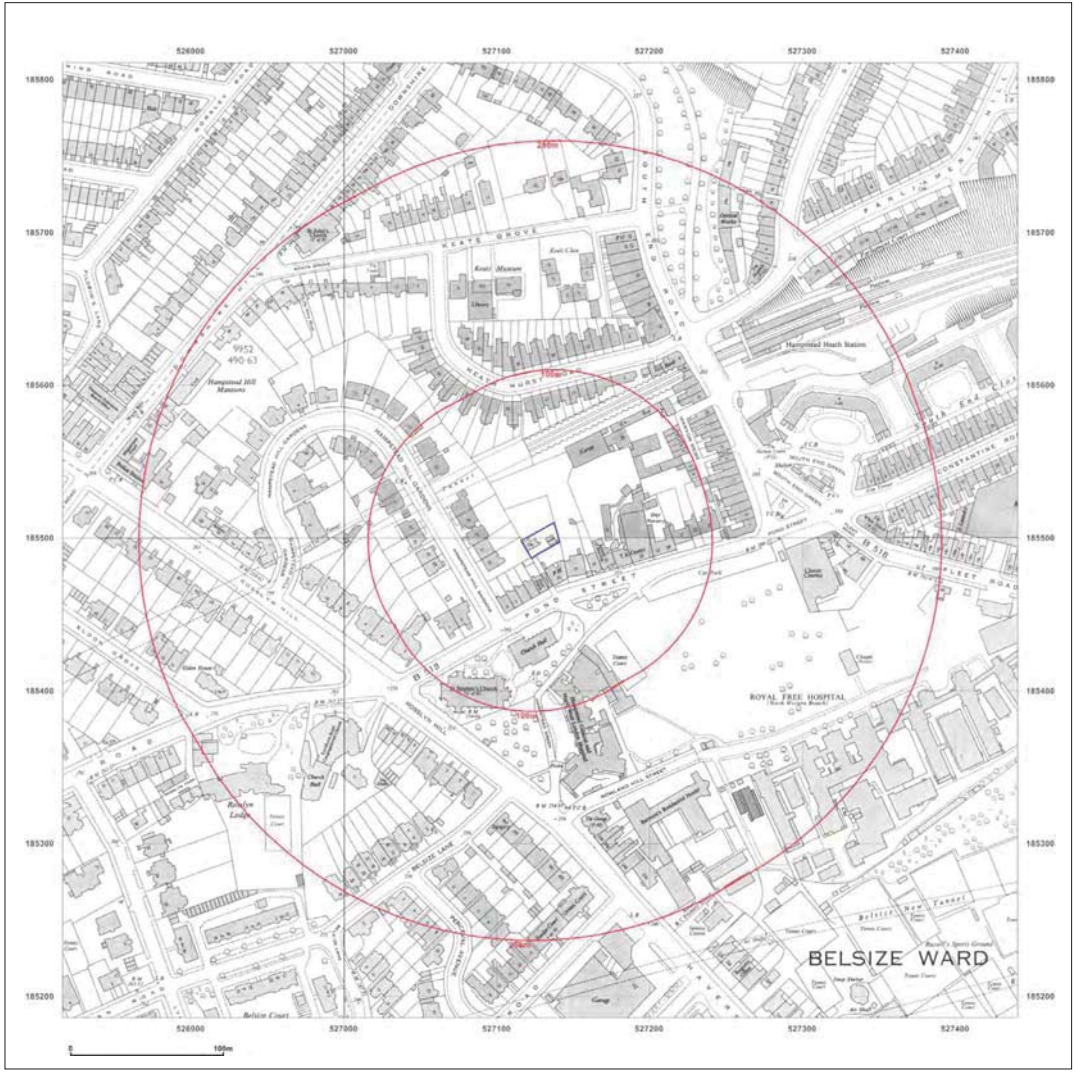


Produced by
 Groundsure Insights
 T: 08444 159000
 E: info@groundsure.com
 W: www.groundsure.com

© Crown copyright and database rights 2015 Ordnance Survey 100035207

Production date: 15 December 2016

To view map legend click here [Legend](#)



Site Details:
 13A, POND STREET, LONDON,
 NW3 2PN

Client Ref: 8222_7546
Report Ref: GS-3526406
Grid Ref: 527128, 185499

Map Name: National Grid
Map date: 1965
Scale: 1:2,500
Printed at: 1:2,500

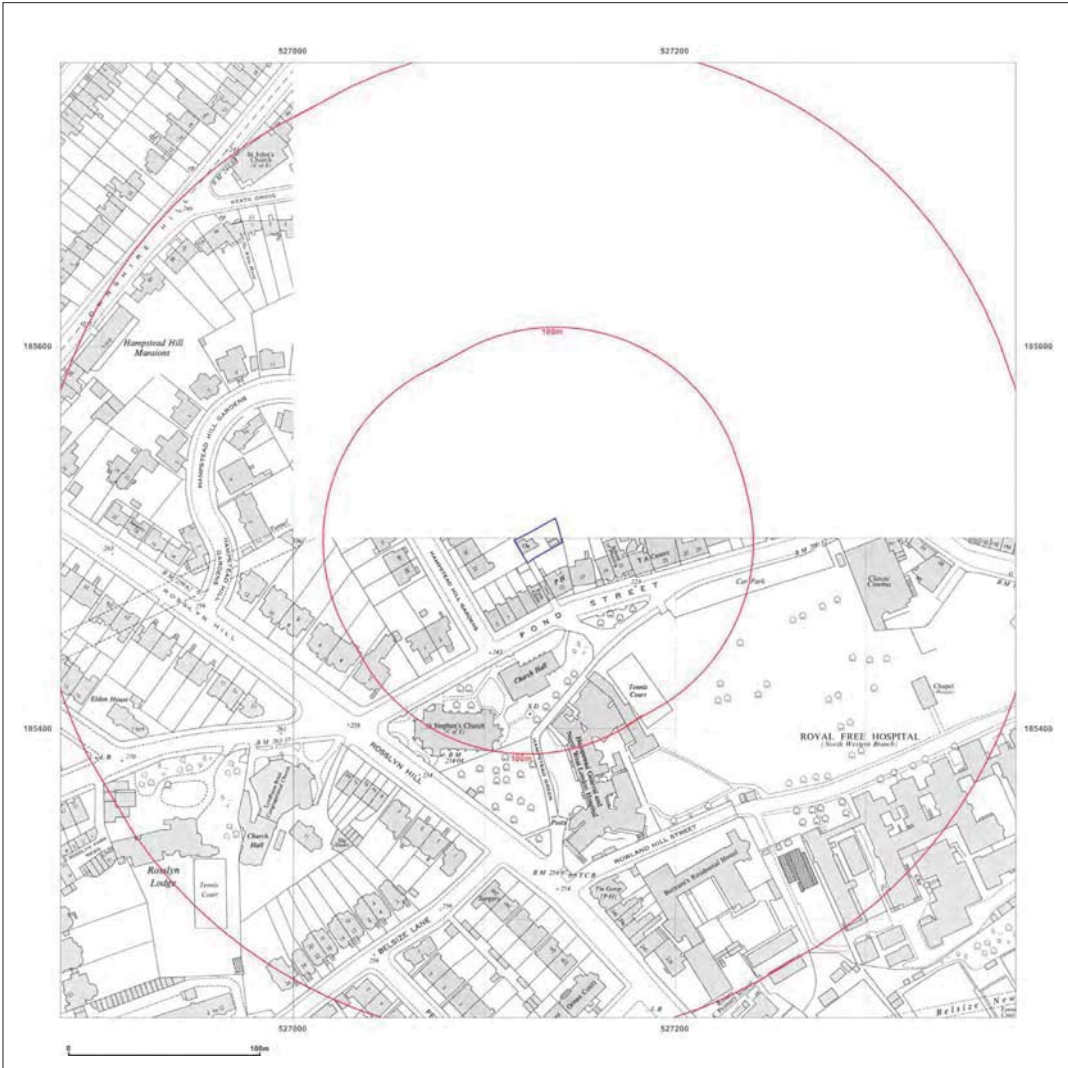


Surveyed 1965
 Revised 1965
 Edition N/A
 Copyright 1970
 Levelled 1954

Powered by  Produced by
 Groundsure Insights
 T: 08444 159000
 E: info@groundsure.com
 W: www.groundsure.com

© Crown copyright and database rights 2015 Ordnance Survey 100035207

Production date: 15 December 2016
 To view map legend click here [Legend](#)



Site Details:
 13A, POND STREET, LONDON,
 NW3 2PN

Client Ref: 8222_7546
Report Ref: GS-3526406
Grid Ref: 527128, 185499

Map Name: National Grid
Map date: 1966
Scale: 1:1,250
Printed at: 1:2,000

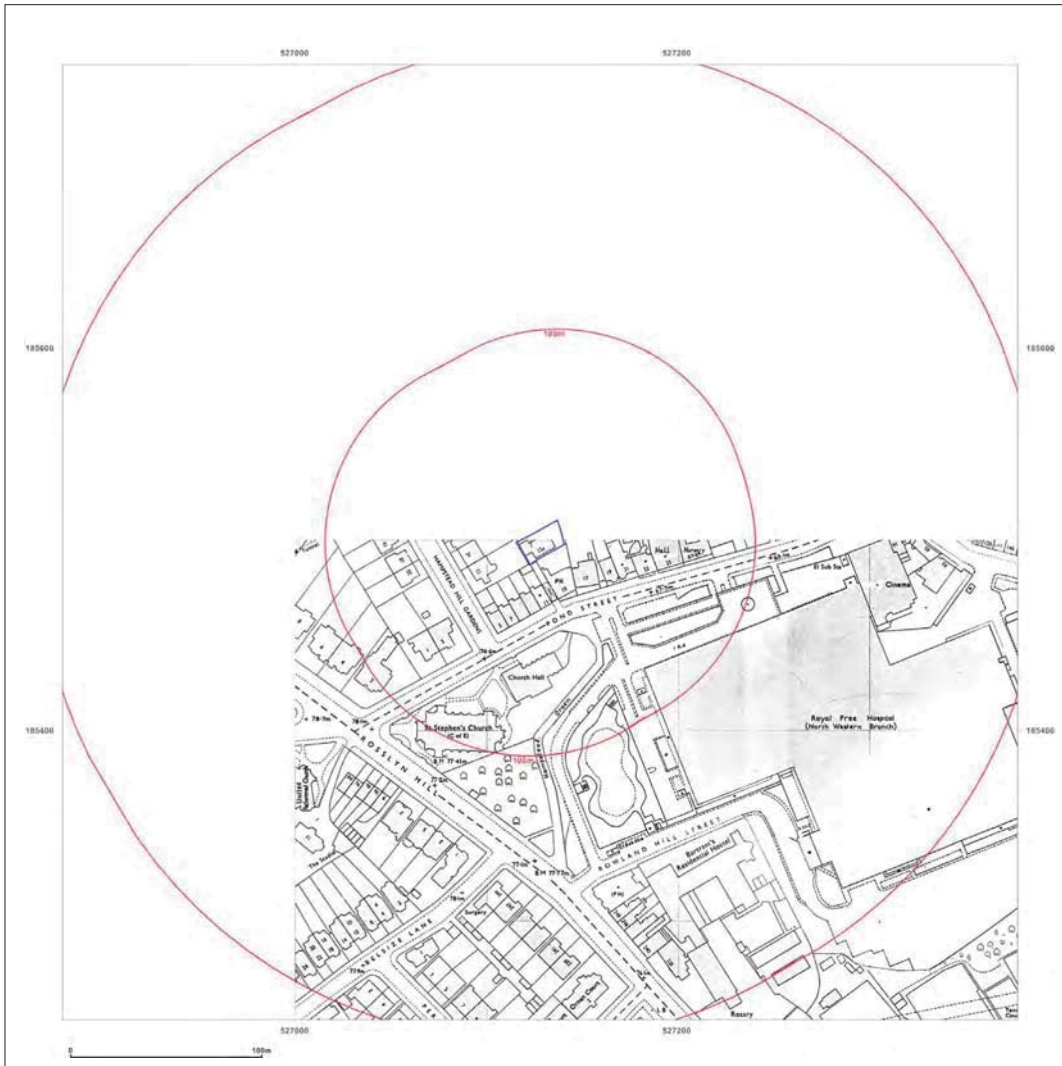


Surveyed 1953 Revised 1965 Edition N/A Copyright 1966 Levelled 1953		Surveyed 1953 Revised 1965 Edition N/A Copyright 1966 Levelled 1954
---	--	---

Powered by Produced by
 Groundsure Insights
 T: 08444 159000
 E: info@groundsure.com
 W: www.groundsure.com

© Crown copyright and database rights 2015 Ordnance Survey 100035207

Production date: 15 December 2016
 To view map legend click here [Legend](#)



Site Details:

13A, POND STREET, LONDON,
NW3 2PN

Client Ref: 8222_7546
Report Ref: GS-3526406
Grid Ref: 527128, 185499

Map Name: National Grid

Map date: 1985

Scale: 1:1,250

Printed at: 1:2,000

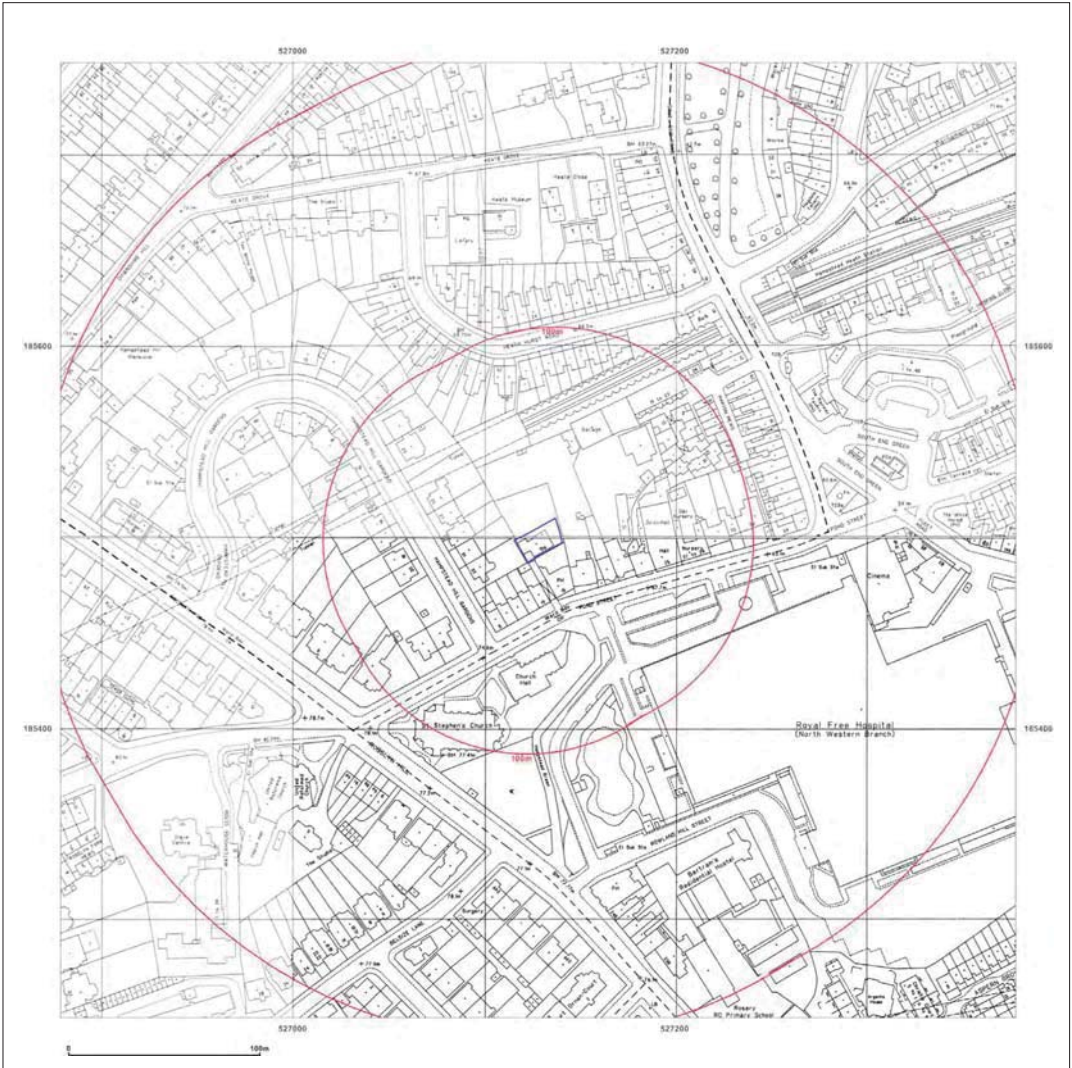


Produced by
Groundsure Insights
T: 08444 159000
E: info@groundsure.com
W: www.groundsure.com

© Crown copyright and database rights 2015 Ordnance Survey 100035207

Production date: 15 December 2016

To view map legend click here [Legend](#)



Site Details:
13A, POND STREET, LONDON,
NW3 2PN

Client Ref: 8222_7546
Report Ref: GS-3526406
Grid Ref: 527128, 185499

Map Name: National Grid

Map date: 1991

Scale: 1:1,250

Printed at: 1:2,000



Surveyed 1991 Revised 1991 Edition N/A Copyright 1991 Levelled N/A	Surveyed 1991 Revised 1991 Edition N/A Copyright 1991 Levelled N/A
Surveyed 1991 Revised 1991 Edition N/A Copyright 1991 Levelled N/A	Surveyed 1991 Revised 1991 Edition N/A Copyright 1991 Levelled N/A

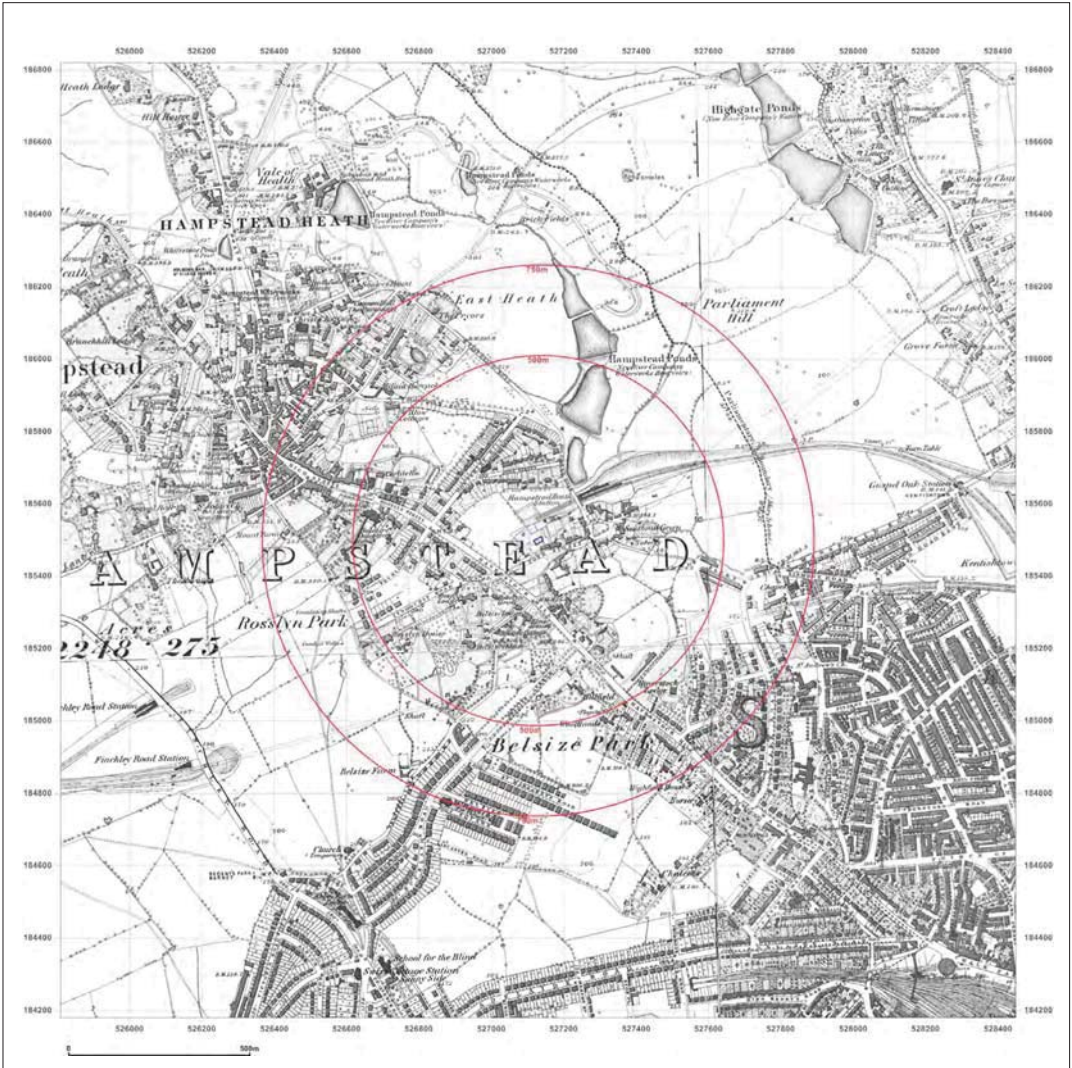


Produced by
Groundsure Insights
T: 08444 159000
E: info@groundsure.com
W: www.groundsure.com

© Crown copyright and database rights 2015 Ordnance Survey 100035207

Production date: 15 December 2016

To view map legend click here [Legend](#)



Site Details:
 13A, POND STREET, LONDON,
 NW3 2PN

Client Ref: 8222_7546
Report Ref: GS-3526406
Grid Ref: 527128, 185499

Map Name: County Series
Map date: 1872-1874
Scale: 1:10,560
Printed at: 1:10,560

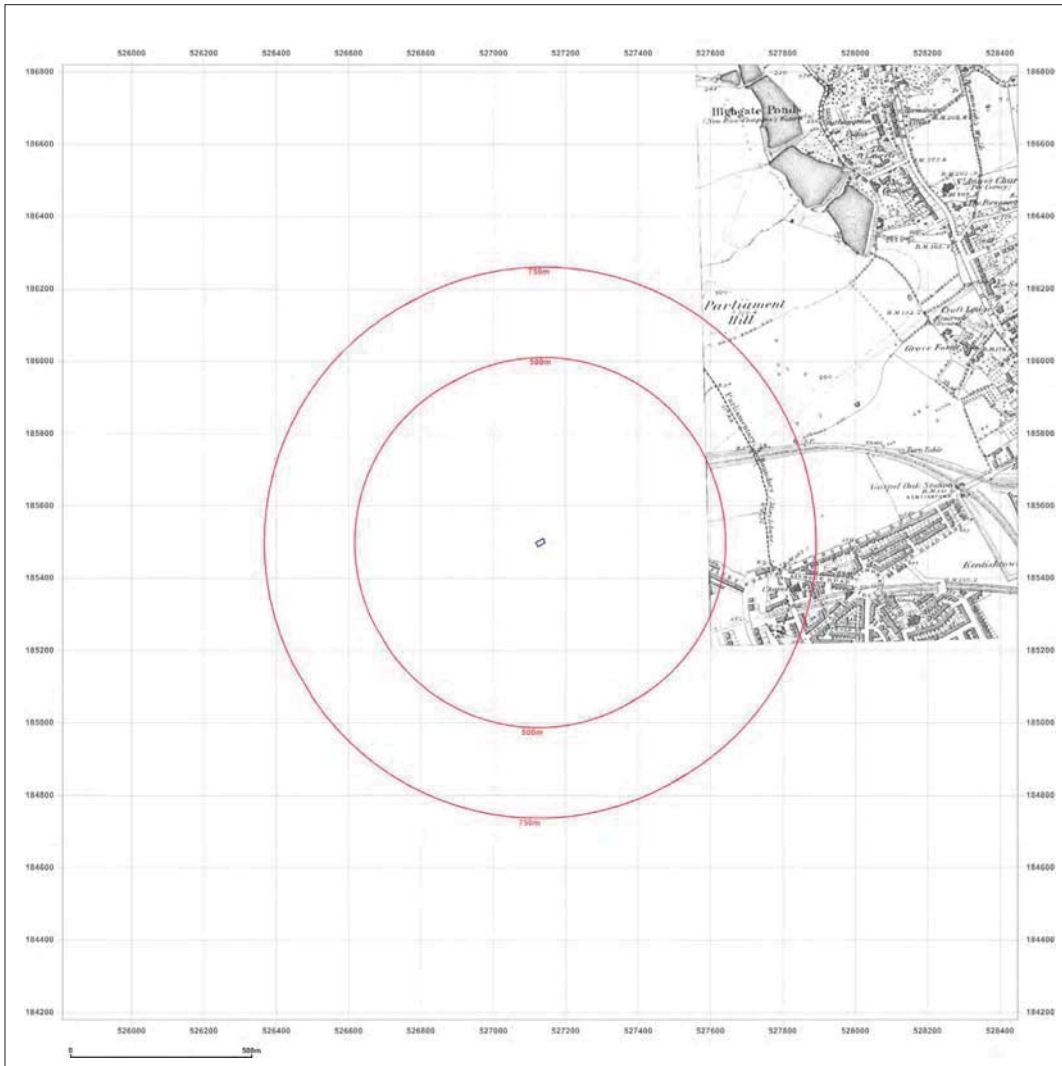


Surveyed 1865 Revised N/A Edition 1873 Copyright N/A Levelled N/A	Surveyed 1869 Revised 1869 Edition 1873 Copyright N/A Levelled N/A
Surveyed 1866 Revised 1874 Edition N/A Copyright N/A Levelled N/A	Surveyed 1873 Revised 1873 Edition 1882 Copyright N/A Levelled N/A

Powered by  Produced by Groundsure Insights
 T: 08444 159000
 E: info@groundsure.com
 W: www.groundsure.com

© Crown copyright and database rights 2015 Ordnance Survey 100035207

Production date: 15 December 2016
 To view map legend click here [Legend](#)



Site Details:
 13A, POND STREET, LONDON,
 NW3 2PN


Client Ref: 8222_7546
Report Ref: GS-3526406
Grid Ref: 527128, 185499

Map Name: County Series

Map date: 1879

Scale: 1:10,560

Printed at: 1:10,560

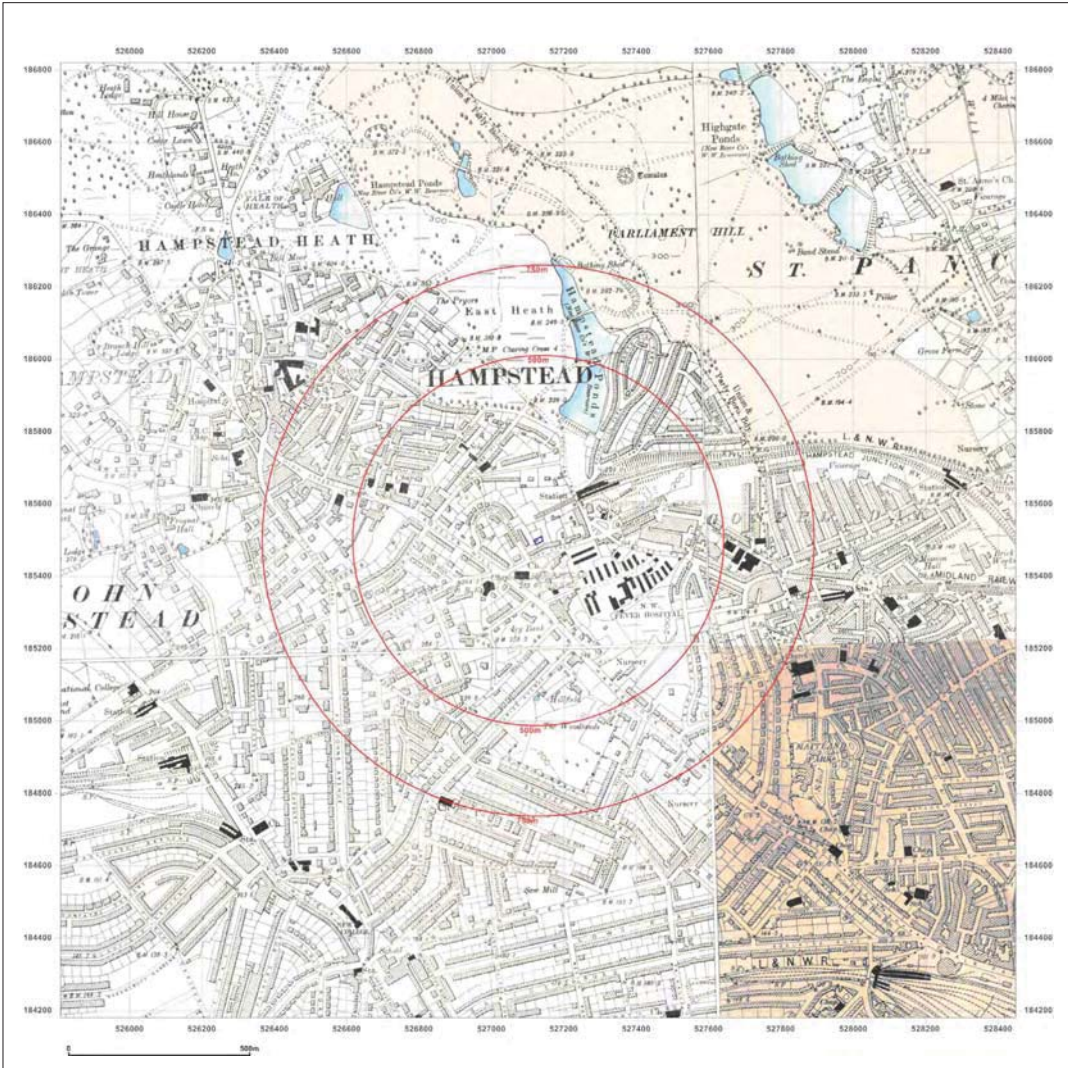


Produced by
 Groundsure Insights
 T: 08444 159000
 E: info@groundsure.com
 W: www.groundsure.com

© Crown copyright and database rights 2015 Ordnance Survey 100035207

Production date: 15 December 2016


To view map legend click here [Legend](#)



Site Details:
 13A, POND STREET, LONDON,
 NW3 2PN

Client Ref: 8222_7546
Report Ref: GS-3526406
Grid Ref: 527128, 185499

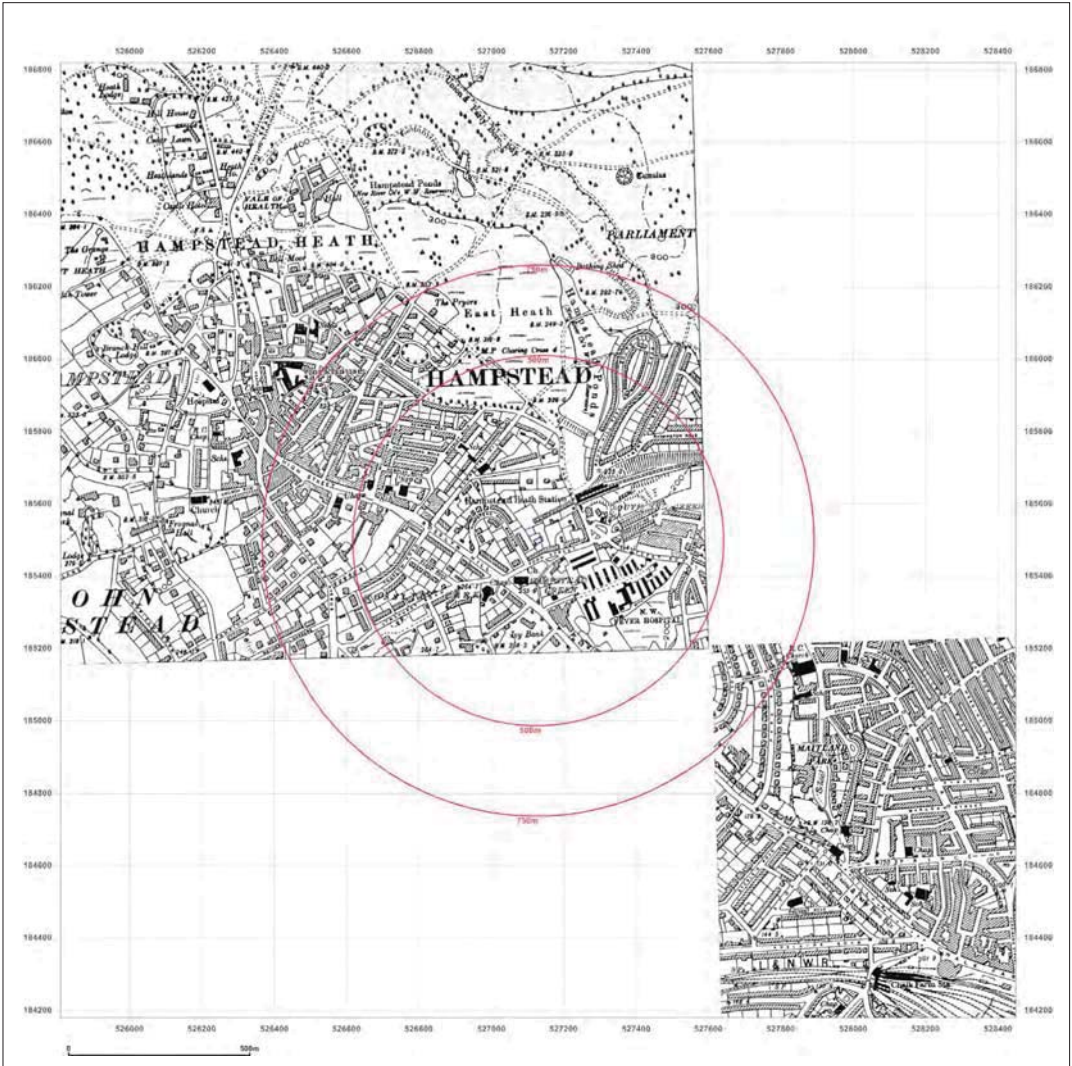
Map Name: County Series
Map date: 1894
Scale: 1:10,560
Printed at: 1:10,560



Powered by Produced by
 Groundsure Insights
 T: 08444 159000
 E: info@groundsure.com
 W: www.groundsure.com

© Crown copyright and database rights 2015 Ordnance Survey 100035207


Production date: 15 December 2016
 To view map legend click here [Legend](#)



Site Details:
 13A, POND STREET, LONDON,
 NW3 2PN

Client Ref: 8222_7546
Report Ref: GS-3526406
Grid Ref: 527128, 185499

Map Name: County Series
Map date: 1896
Scale: 1:10,560
Printed at: 1:10,560



Powered by  Produced by Groundsure Insights
 T: 08444 159000
 E: info@groundsure.com
 W: www.groundsure.com

© Crown copyright and database rights 2015 Ordnance Survey 100035207

Production date: 15 December 2016
 To view map legend click here [Legend](#)