


RF-Proposed Roof Plan 1:200




View of maximum visibility -PC



Proposed Far View From 24 Church Row-PC




Closer view from rear proposed



Existing Far View From Garden Boundary -PC

(No Point Cloud/foliage for clarity of model, alignment with sight lines from 24 Church Row.)



Rear Overview combined with point cloud



View from bottom of the street combined with point cloud



Front overview combined with point cloud

RevID	ChID	Change Name	Date

0381 24, Perrins Walk
Mr Chiew Y Chong

24, Perrins Walk
London
NW3 6TH

Proposed Model Views with Point Cloud
1:200@A3

Drg No:0381.02.2.10 G Rev:
File: 0381 -20-15 Single Glazed.pln
04/12/2017

Jacques Partnership
Architecture and Planning
Studio 5, Fosse Farm Barns
Nettleton
Chippenham
Wilts SN14 7NJ
01249 783533