

Indicative location for
cycle hire spaces.
Refer to Grant
Associates Drawing

AGC377-AL-SK13_20
140220 Planning
Review Responses

Copyright Hawkins Brown Architects LLP

No implied license exists. This drawing should not be used to calculate areas for the purposes of valuation. Do not scale this drawing. All dimensions to be checked on site by the contractor and such dimensions to be their responsibility. All work must comply with relevant British Standards and Building Regulations requirements. Drawing errors and omissions to be reported to the architect.

Revisions

Date	Rev	Note
24.02.14	A	External doors to Plot B cycle store omitted
12.03.14	B	Note in relation to cycle hire added

Hawkins\Brown

60 Bastwick Street
London EC1V 3TN
020 7336 8030t
020 7336 8851f

mail@hawkinsbrown.com
www.hawkinsbrown.com



Project
Agar Grove
Estate Regeneration

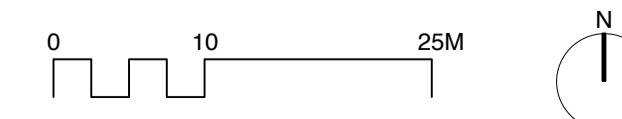
Drawing
Proposed Masterplan
Site Plan Ground Floor

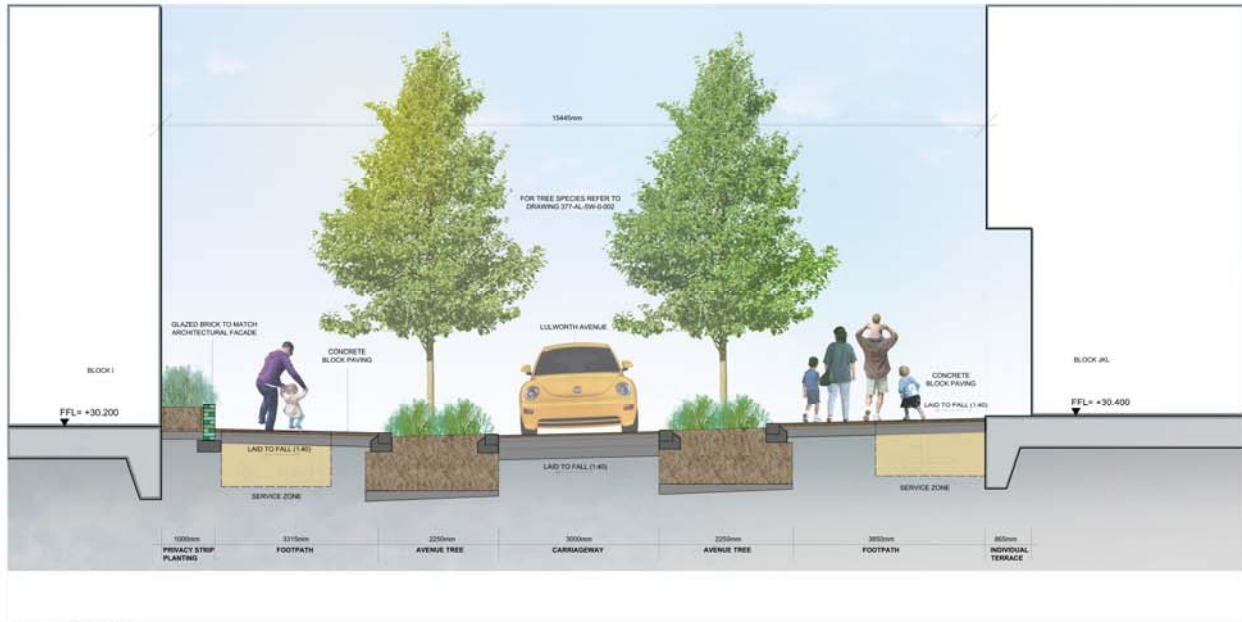
Scale @ A1 @ (A3)	Date
1:500 (1:1000)	February 2014

Drawn by	Checked by
Various	SR

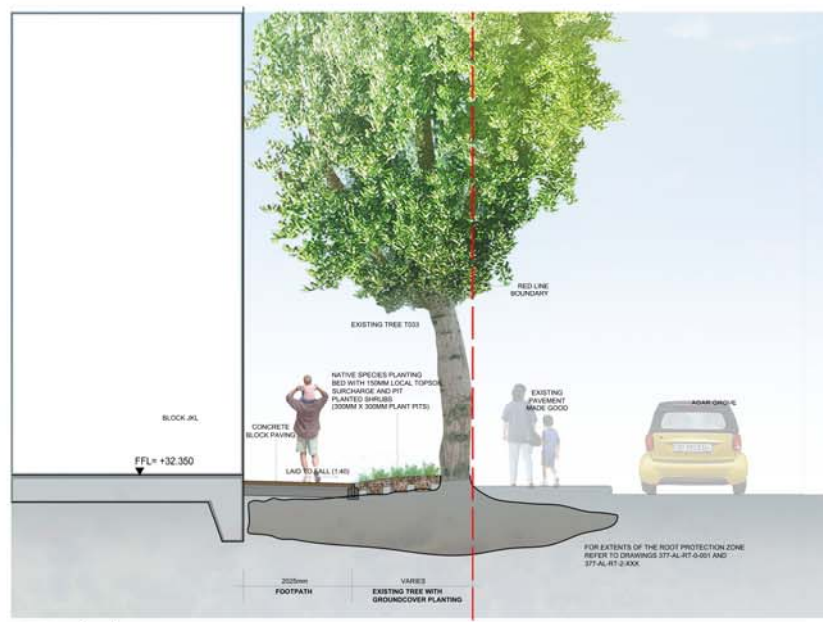
Job Number	Status
HB1423	Planning

Drawing No. & Revision
1423_DWG_00_101_B





7 Section Scale 1:50



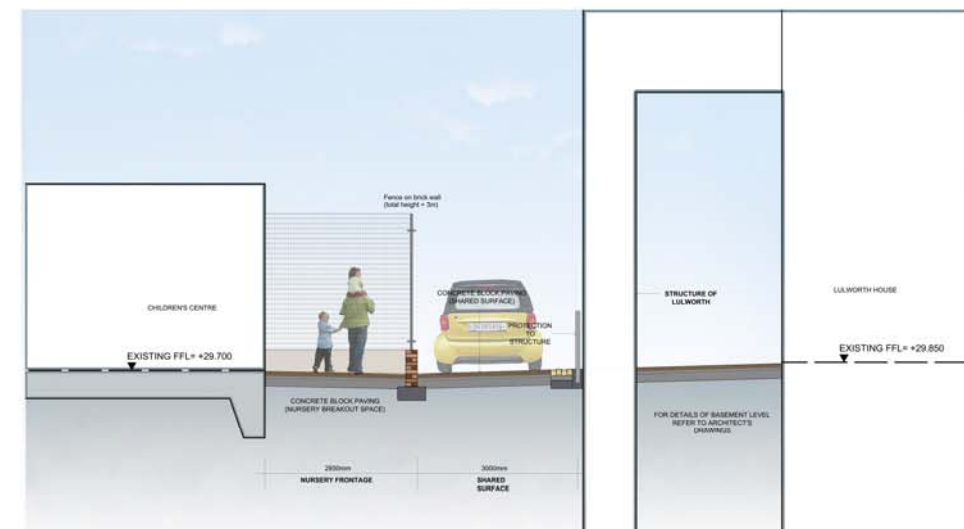
8 Section Scale 1:50



9 Section Scale 1:50



10 Section Scale 1:50



11 Section Scale 1:50

GENERAL NOTES:
 1. ALL DIMENSIONS AND LEVELS SHALL BE CHECKED ON SITE PRIOR TO CONSTRUCTION WORK COMMENCING.
 2. ALL LANDSCAPE DRAWINGS TO BE READ IN CONJUNCTION WITH ALL RELEVANT ENGINEERS AND ARCHITECTS DRAWINGS AND SPECIFICATIONS.
 3. ALL DRAWINGS TO BE READ IN CONJUNCTION WITH THE LANDSCAPE SPECIFICATION.
 4. ANY DISCREPANCY CONCERNING THE DRAWINGS SHOULD BE REFERRED TO THE CLIENT IMMEDIATELY.
 5. ALL DIMENSIONS SHALL BE METRIC UNLESS NOTED OTHERWISE.
 6. ALL LEVELS IN METRES.
 7. DO NOT SCALE OFF THIS DRAWING.
 8. EXISTING SERVICE ALIGNMENTS SHALL BE CHECKED ON SITE BY THE CONTRACTOR PRIOR TO CONSTRUCTION WORK COMMENCING.
 9. THE CONTENT OF THIS DRAWING IS TO BE READ IN CONJUNCTION WITH THE LATEST PROJECT CONTROL REGISTER.

NOTE:
 1. ALL PAVEMENT MAKEUPS TO ENGINEER'S (PETER BRETT ASSOCIATES) DETAILS.
 2. ALL WALL / STRUCTURAL FOOTINGS SHOWN INDICATIVELY TO ENGINEER'S (PETER BRETT ASSOCIATES) DETAILS.
 3. ALL TREE PITS SHOWN INDICATIVELY. EACH TREE PIT TO INCORPORATE GROWING MEDIUM (REFER TO DRAWING 377-AL-TZ-0-001) PLUS DRAINAGE LAYER, TREE PIT DRAINAGE AND ROOT BARRIERS WHERE APPROPRIATE IN PROXIMITY TO SERVICES AND STRUCTURES.
 4. FOR LOCATION OF SECTION LINES REFER TO KEY PLAN 377-AL-KP-0-002

Rev	Date	Description	By	Chk
P01	03/12/2013	PLANNING	BP	CH
				Drawn: CH

grant associates
 Landscape Architecture, Urban Design, Creative Ecology
 28 Wick Street, Bath BA1 1JY
 T: +44 (0) 1225 334664, F: +44 (0) 1225 420809
 E: info@grant-associates.co.uk

CLIENT
 LB CAMDEN
 PROJECT
 AGAR GROVE REGENERATION

TITLE
 PROPOSED DETAIL SECTIONS 7-11

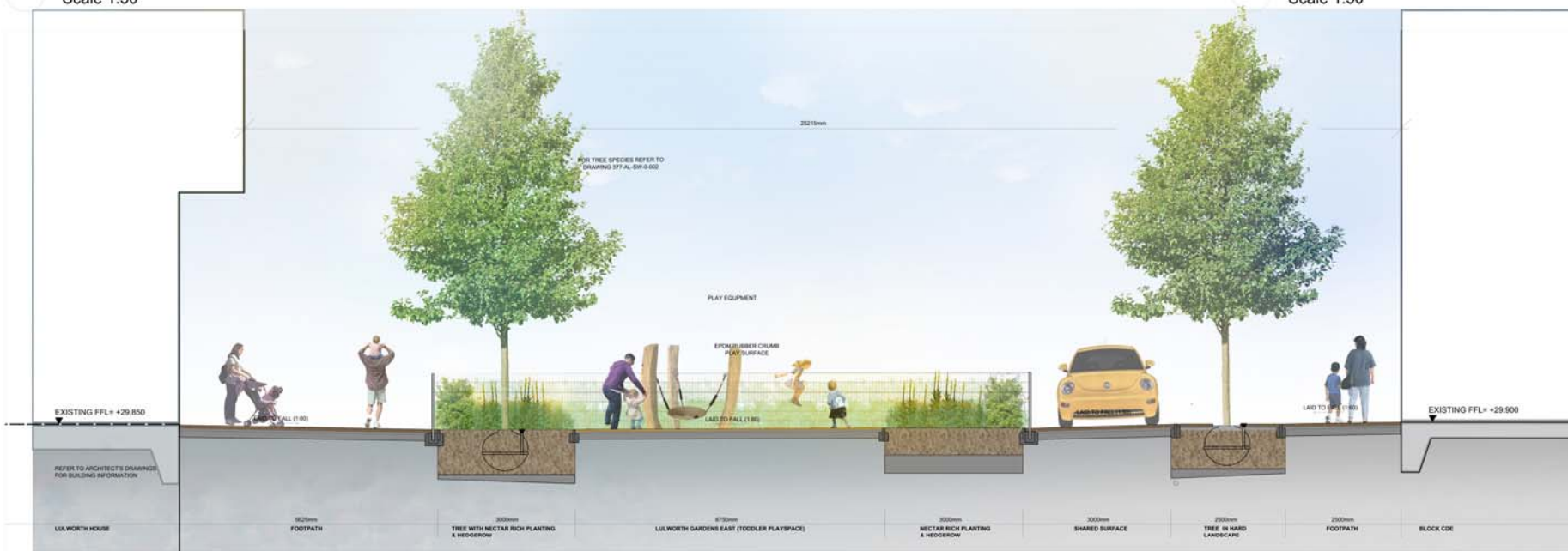
Rev	Drawn	Checked
PLANNING	BP	CH
Scale:	Date:	Approved:
1:50 at A0	25/09/2013	TO
Drawing Number:		Rev:
377-AL-GE-2-013		P01



12 Section Scale 1:50



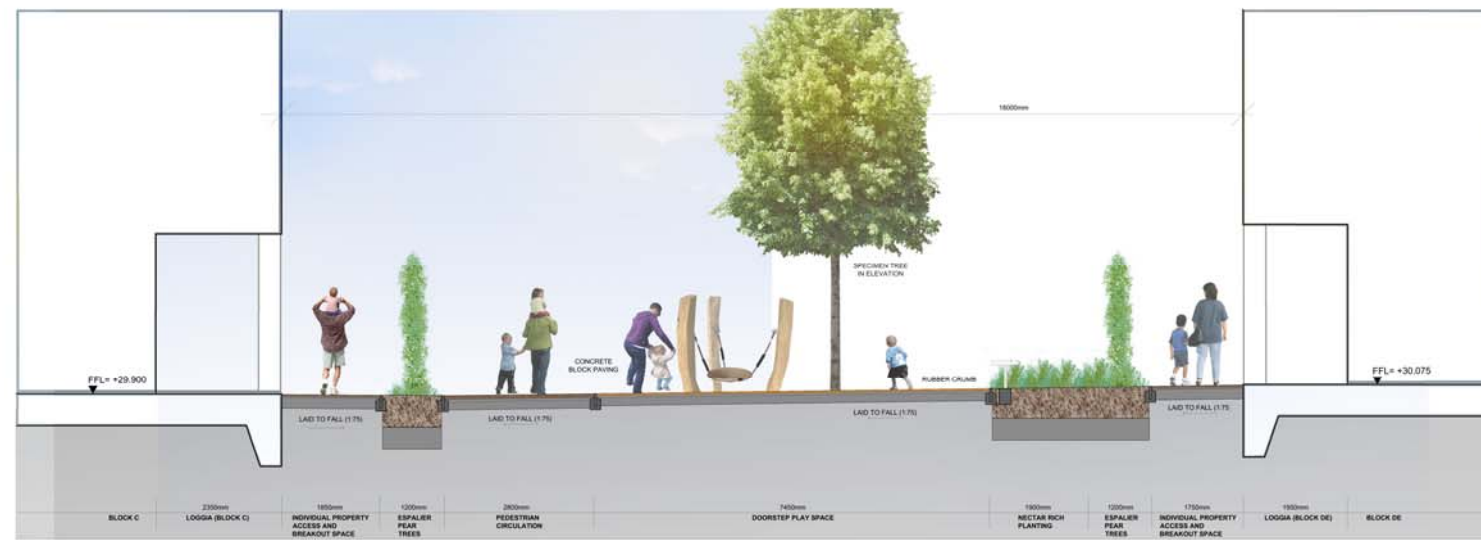
13 Section Scale 1:50



14 Section Scale 1:50



15 Section Scale 1:50



16 Section Scale 1:50

ALL SHALL BE CHECKED ON SITE PRIOR TO COMMENCING.
 3. ALL LANDSCAPE DRAWINGS TO BE READ IN CONJUNCTION WITH ALL RELEVANT ENGINEERS AND ARCHITECTS DRAWINGS AND SPECIFICATIONS.
 4. ALL DRAWINGS TO BE READ IN CONJUNCTION WITH THE LANDSCAPE SPECIFICATION.
 5. ANY DISCREPANCY CONCERNING THE DRAWINGS SHOULD BE REFERRED TO THE CLIENT IMMEDIATELY.
 6. ALL DIMENSIONS SHALL BE THE UNLESS NOTED OTHERWISE.
 7. ALL LEVELS SHALL BE AS SHOWN.
 8. DO NOT SCALE OFF THIS DRAWING.
 9. EXISTING SERVICES AND UTILITIES SHALL BE CHECKED ON SITE BY THE CONTRACTOR PRIOR TO CONSTRUCTION WORK COMMENCING.
 10. THE CONTENT OF THIS DRAWING IS TO BE READ IN CONJUNCTION WITH THE LATEST PROJECT GEM RISK REGISTER.

NOTE:
 1. ALL PAVEMENT MAKEUPS TO ENGINEER'S (PETER BRETT ASSOCIATES) DETAILS.
 2. ALL WALL / STRUCTURAL FOOTINGS SHOWN INDICATIVELY TO ENGINEER'S (PETER BRETT ASSOCIATES) DETAILS.
 3. ALL TREE PITS SHOWN INDICATIVELY. EACH TREE PIT TO INCORPORATE GROWING MEDIUM (REFER TO DRAWING 377-AL-TZ-0-001) PLUS DRAINAGE LAYER, TREE PIT DRAINAGE AND ROOT BARRIERS WHERE APPROPRIATE IN PROXIMITY TO SERVICES AND STRUCTURES.
 4. FOR LOCATION OF SECTION LINES REFER TO KEY PLAN 377-AL-KP-0-002

PPH	03/10/2013	PLANNING	BP	CH
Rev.	Date	Description	Drawn	Checked

grant associates
 Landscape Architecture, Urban Design, Creative Ecology
 20 Wick Street, South Bay, U.K.
 T: +44 (0) 1432 356464, F: +44 (0) 1432 420070
 E: info@grant-associates.co.uk

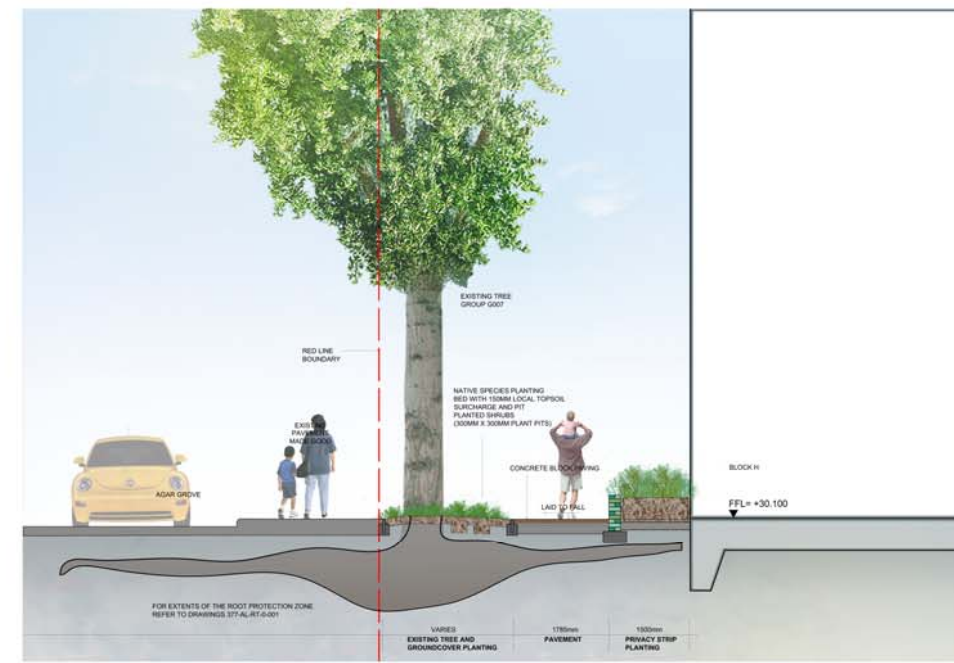
CLIENT
LB CAMDEN
 PROJECT
AGAR GROVE REGENERATION

TITLE
PROPOSED DETAIL SECTIONS 12-16

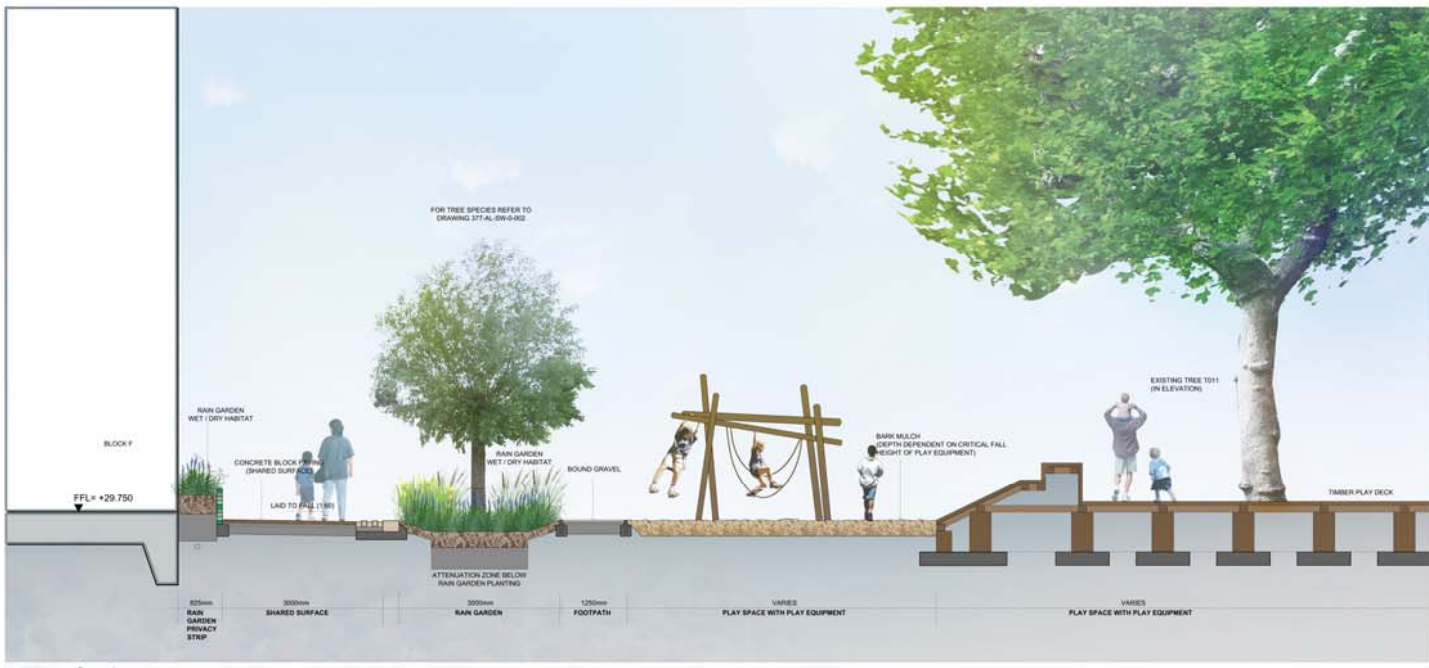
Scale:	1:50 at A0	Drawn:	BP	Checked:	CH
Date:	25/09/2013	Approved:	TO	Rev.:	
Drawing Number:	377-AL-GE-2-014				P01



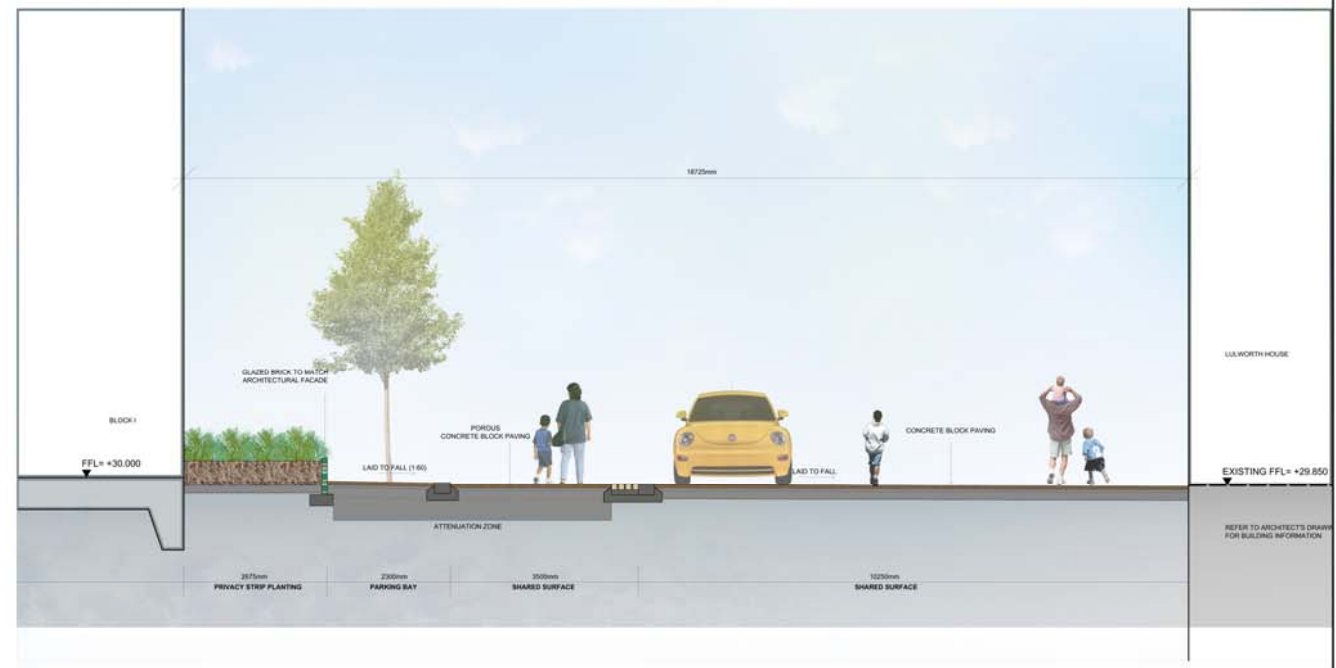
1 Section Scale 1:50



2 Section Scale 1:50



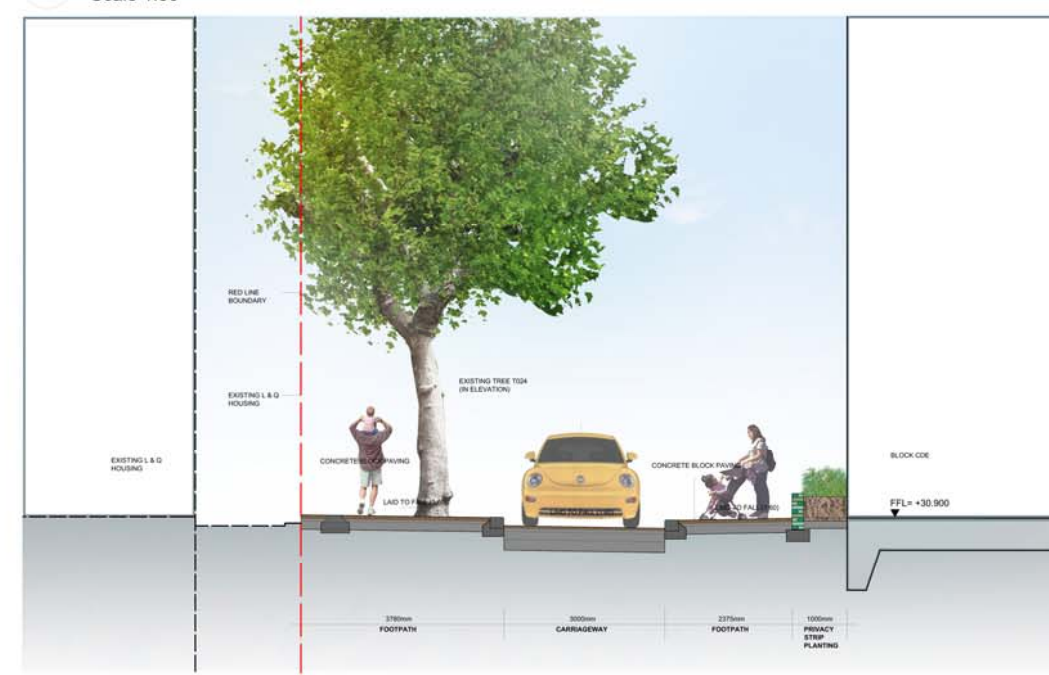
3 Section Scale 1:50



4 Section Scale 1:50



5 Section Scale 1:50



6 Section Scale 1:50

- GENERAL NOTES
1. ALL DIMENSIONS AND LEVELS SHALL BE CHECKED ON SITE PRIOR TO CONSTRUCTION WORK COMMENCING
 2. ALL LANDSCAPE DRAWINGS TO BE READ IN CONJUNCTION WITH ALL RELEVANT ENGINEERS AND ARCHITECTS DRAWINGS AND SPECIFICATIONS
 3. ALL DRAWINGS TO BE READ IN CONJUNCTION WITH THE LANDSCAPE SPECIFICATION
 4. ANY DISCREPANCY CONCERNING THE DRAWINGS SHOULD BE REFERRED TO THE CA IMMEDIATELY
 5. ALL DIMENSIONS IN MILLIMETRES UNLESS NOTED OTHERWISE
 6. ALL LEVELS IN METRES
 7. DO NOT SCALE OFF THIS DRAWING
 8. EXISTING SERVICE ALIGNMENTS SHALL BE CHECKED ON SITE BY THE CONTRACTOR PRIOR TO CONSTRUCTION WORK COMMENCING
 9. THE CONTENT OF THIS DRAWING IS TO BE READ IN CONJUNCTION WITH THE LATEST PROJECT CDM RISK REGISTER

- NOTE:
1. ALL PAVEMENT MAKEUPS TO ENGINEER'S (PETER BRETT ASSOCIATES) DETAILS.
 2. ALL WALL / STRUCTURAL FOOTINGS SHOWN INDICATIVELY. TO ENGINEER'S (PETER BRETT ASSOCIATES) DETAILS.
 3. ALL TREE PITS SHOWN INDICATIVELY. EACH TREE PIT TO INCORPORATE GROWING MEDIUM (REFER TO DRAWING 377-AL-TZ-0-001) PLUS DRAINAGE LAYER, TREE PIT DRAINAGE AND ROOT BARRIERS WHERE APPROPRIATE IN PROXIMITY TO SERVICES AND STRUCTURES.
 4. FOR LOCATION OF SECTION LINES REFER TO KEY PLAN 377-AL-KP-0-002

Rev	Date	Description	By	Chk
001	05/10/2013	PLANNING	BP	CH

grant associates
 Landscape Architecture, Urban Design, Creative Ecology
 22 Mills Street, Bath BA1 1JY
 T: +44 (0) 1225 318464 F: +44 (0) 1225 428183
 E: info@grant-associates.co.uk

CLIENT
LB CAMDEN

PROJECT
AGAR GROVE REGENERATION

TITLE
PROPOSED DETAIL SECTIONS 1-6

Scale	Drawn	Checked
PLANNING	BP	CH
Scale: 1:50 at A0	Date: 25/09/2013	Approved: TO
Drawing Number:		Rev:
377-AL-GE-2-012		P01