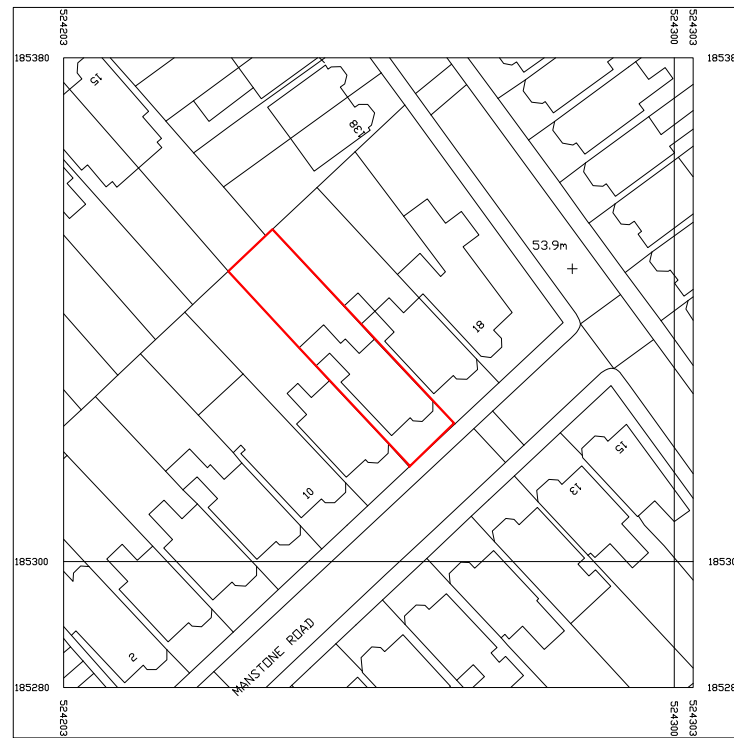
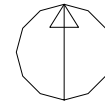
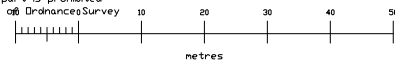


Ordnance Survey®
Ukmapcentre.com



Serial number: 128206
© Crown copyright and database right 2017
Ordnance Survey licence 100048957
Reproduction in whole or in part is prohibited
without the prior permission of Ordnance Survey



Revision Description	Date	Rev
----------------------	------	-----

 LOCKSLEY ARCHITECTS		
<small>Architect Details</small> Westbourne Studios - Unit 21, Notting Hill, London W10 5JJ info@LocksleyArchitects.com 0207 206 2727		
<small>Project</small> 14 Manstone Road		
<small>Title</small> Location Plan 1:1250 @ A3		
<small>Job No</small>	<small>Orig No</small>	<small>Revision</small>
0956	050	-

© Locksley Architects. This drawing is not to be scaled - use written dimensions only. Any discrepancies to be reported to the architect. All dimensions to be checked on site.