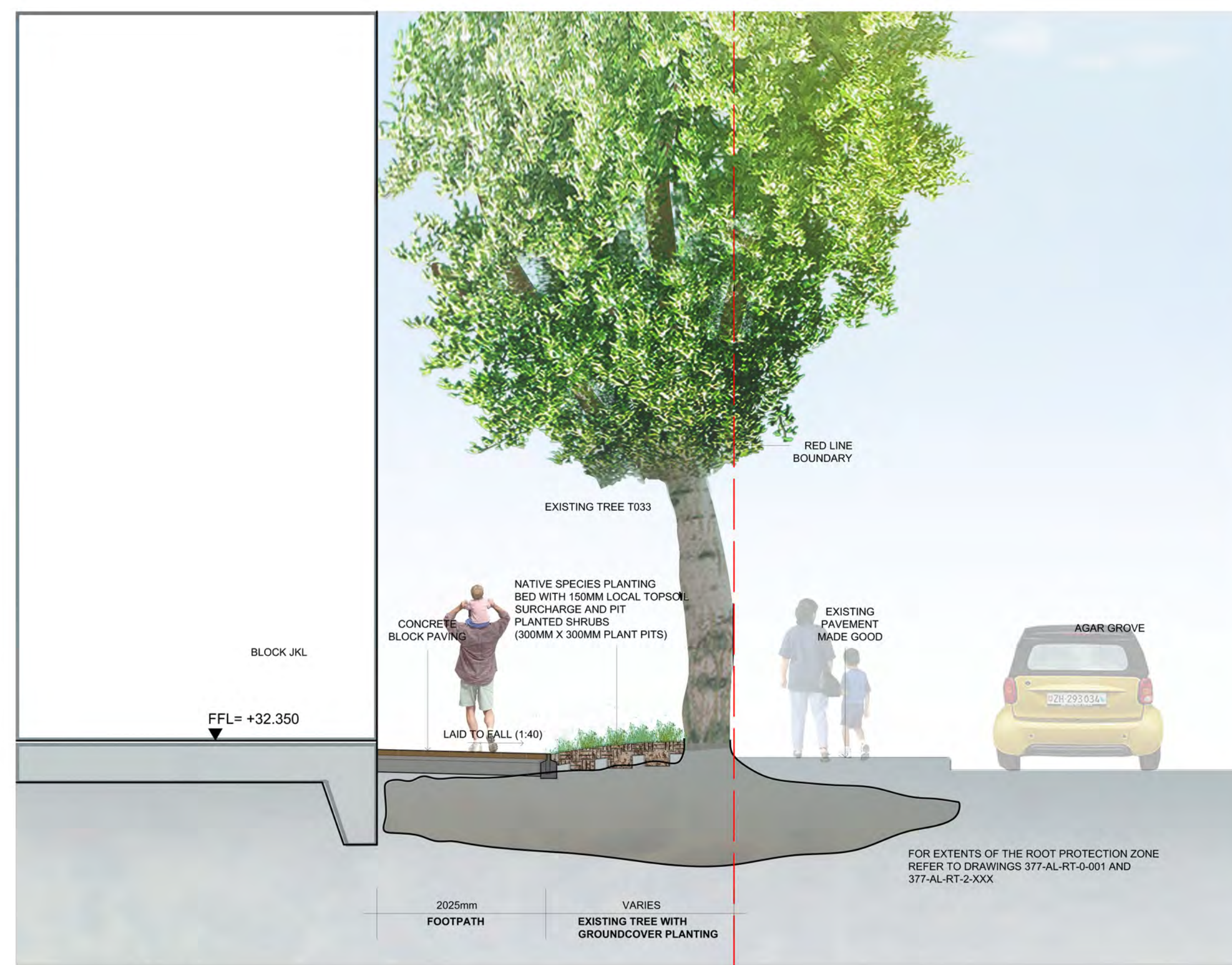



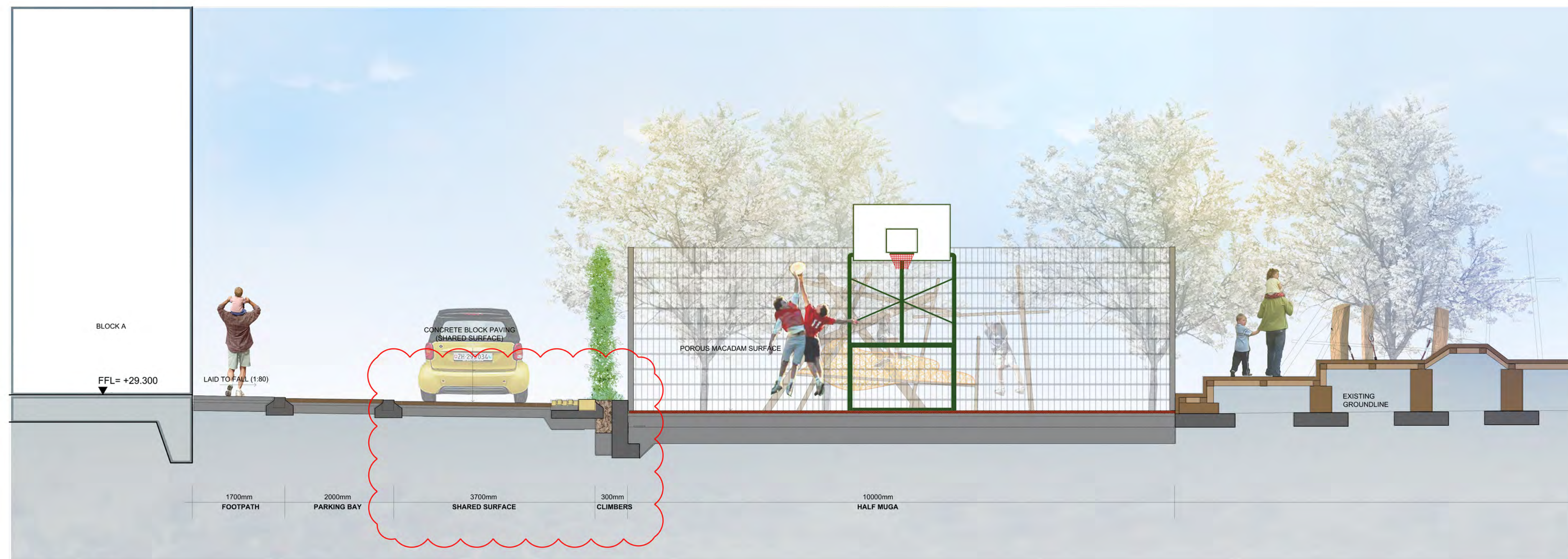
7 Section
Scale 1:50



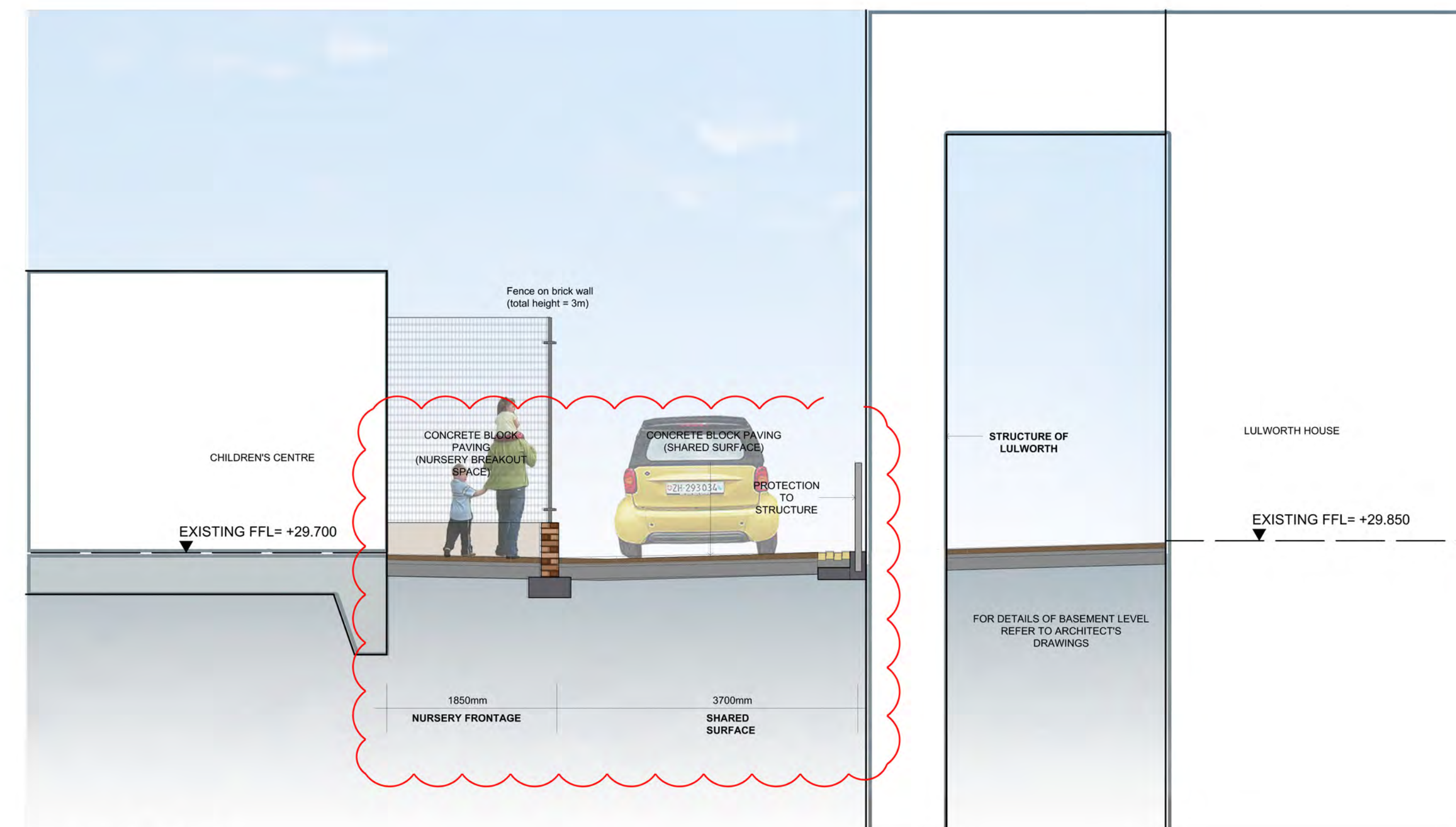
8 Section
Scale 1:50



9 Section
Scale 1:50



10 Section
Scale 1:50



11 Section
Scale 1:50

GENERAL NOTES:
 1. ALL DIMENSIONS AND LEVELS SHALL BE CHECKED ON SITE PRIOR TO CONSTRUCTION WORK COMMENCING.
 2. ALL LANDSCAPE DRAWINGS TO BE READ IN CONJUNCTION WITH ALL RELEVANT ENGINEER'S AND ARCHITECT'S DRAWINGS AND SPECIFICATIONS.
 3. ALL DRAWINGS TO BE READ IN CONJUNCTION WITH THE LANDSCAPE SPECIFICATION.
 4. ANY DISCREPANCY CONCERNING THE DRAWINGS SHOULD BE REFERRED TO THE CA IMMEDIATELY.
 5. ALL DIMENSIONS IN MILLIMETRES UNLESS NOTED OTHERWISE.
 6. ALL LEVELS IN METRES.
 7. DO NOT SCALE OFF THIS DRAWING.
 8. EXISTING SERVICE ALIGNMENTS SHALL BE CHECKED ON SITE BY THE CONTRACTOR PRIOR TO CONSTRUCTION WORK COMMENCING.
 9. THE CONTENT OF THIS DRAWING IS TO BE READ IN CONJUNCTION WITH THE LATEST PROJECT CDM RISK REGISTER.

NOTE:
 1. ALL PAVEMENT MAKEUPS TO ENGINEER'S (PETER BRETT ASSOCIATES) DETAILS.
 2. ALL WALL / STRUCTURAL FOOTINGS SHOWN INDICATIVELY TO ENGINEER'S (PETER BRETT ASSOCIATES) DETAILS.
 3. ALL TREE PITS SHOWN INDICATIVELY. EACH TREE PIT TO INCORPORATE GROWING MEDIUM (REFER TO DRAWING 377-AL-TZ-0-001) PLUS DRAINAGE LAYER, TREE PIT DRAINAGE AND ROOT BARRIERS WHERE APPROPRIATE IN PROXIMITY TO SERVICES AND STRUCTURES.
 4. FOR LOCATION OF SECTION LINES REFER TO KEY PLAN 377-AL-KP-0-002

REV	11/10/2017	REVISED PLANNING	PNC	CH
P01	03/12/2013	PLANNING	BP	CH
Rev.	Date	Description	By	Drawn

grant associates
 Landscape Architecture, Urban Design, Creative Ecology
 22 Milk Street, Bath BA1 1QT
 T: +44 (0) 1225 335664 F: +44 (0) 1225 420803
 E: info@grant-associates.uk.com

CLIENT
LB CAMDEN

PROJECT
AGAR GROVE REGENERATION

TITLE
PROPOSED DETAIL SECTIONS 7-11

Status:	Drawn:	Checked:
PLANNING	BP	CH
Scale:	Date:	Approved:
1:50 at A0	25/09/2013	TO
Drawing Number:		Rev:
377-AL-GE-2-013		Po2