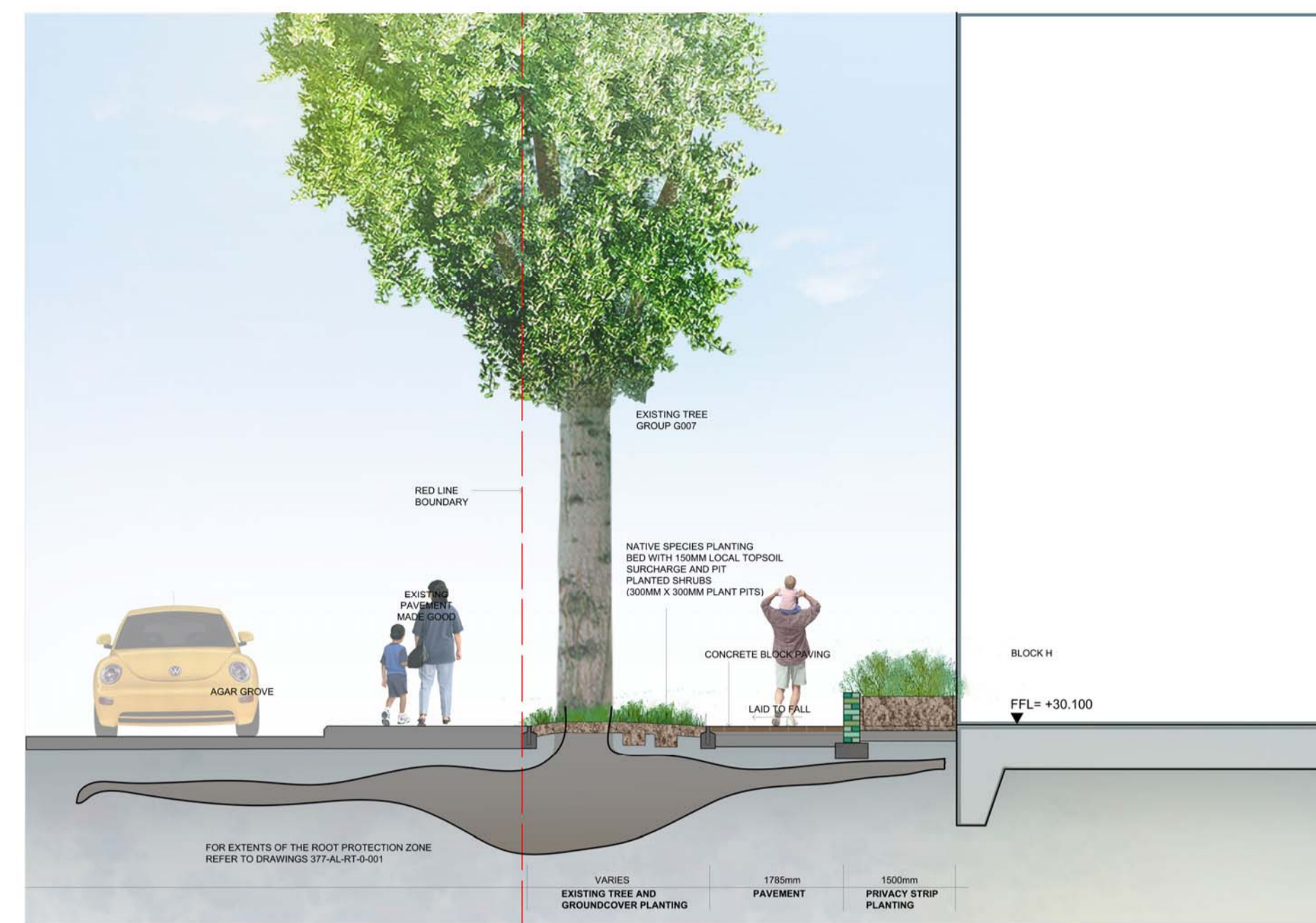
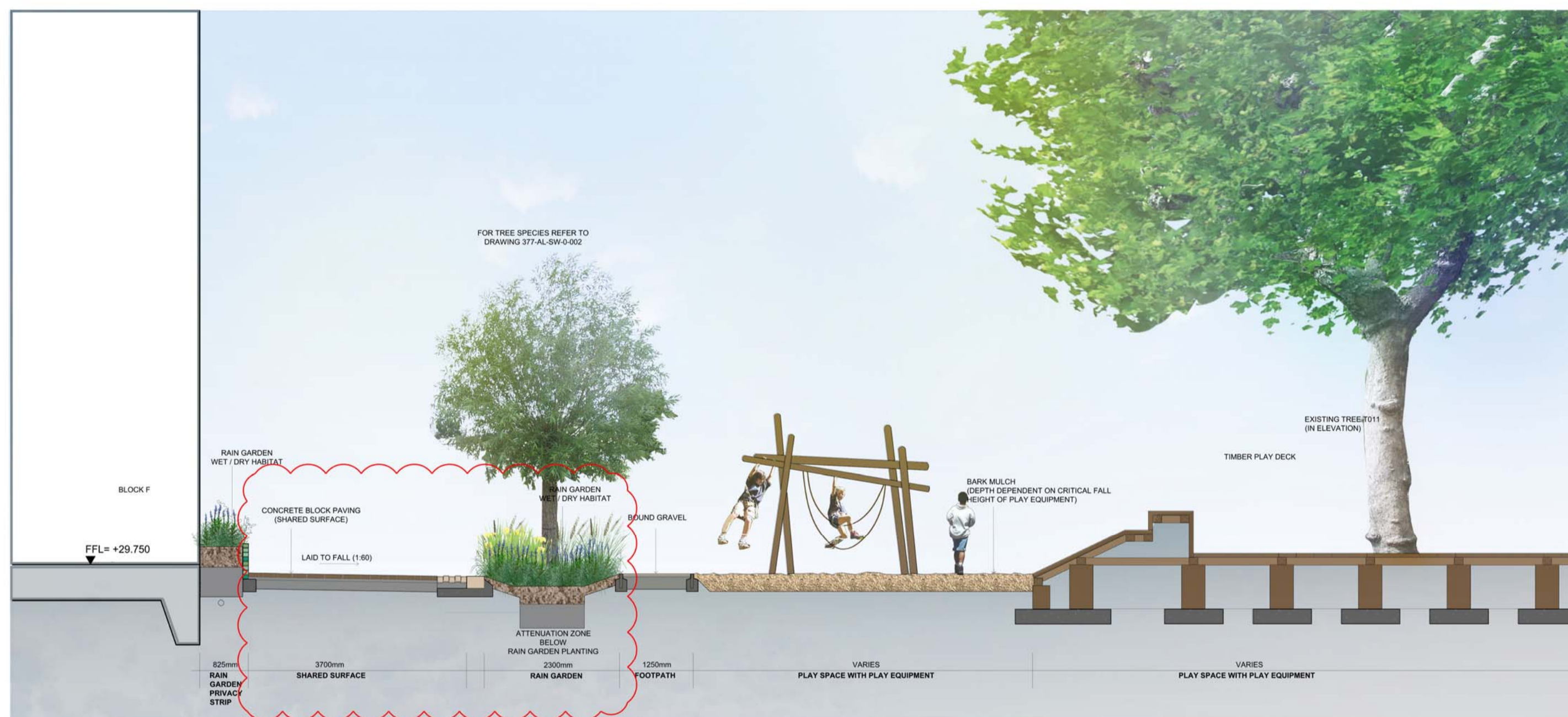




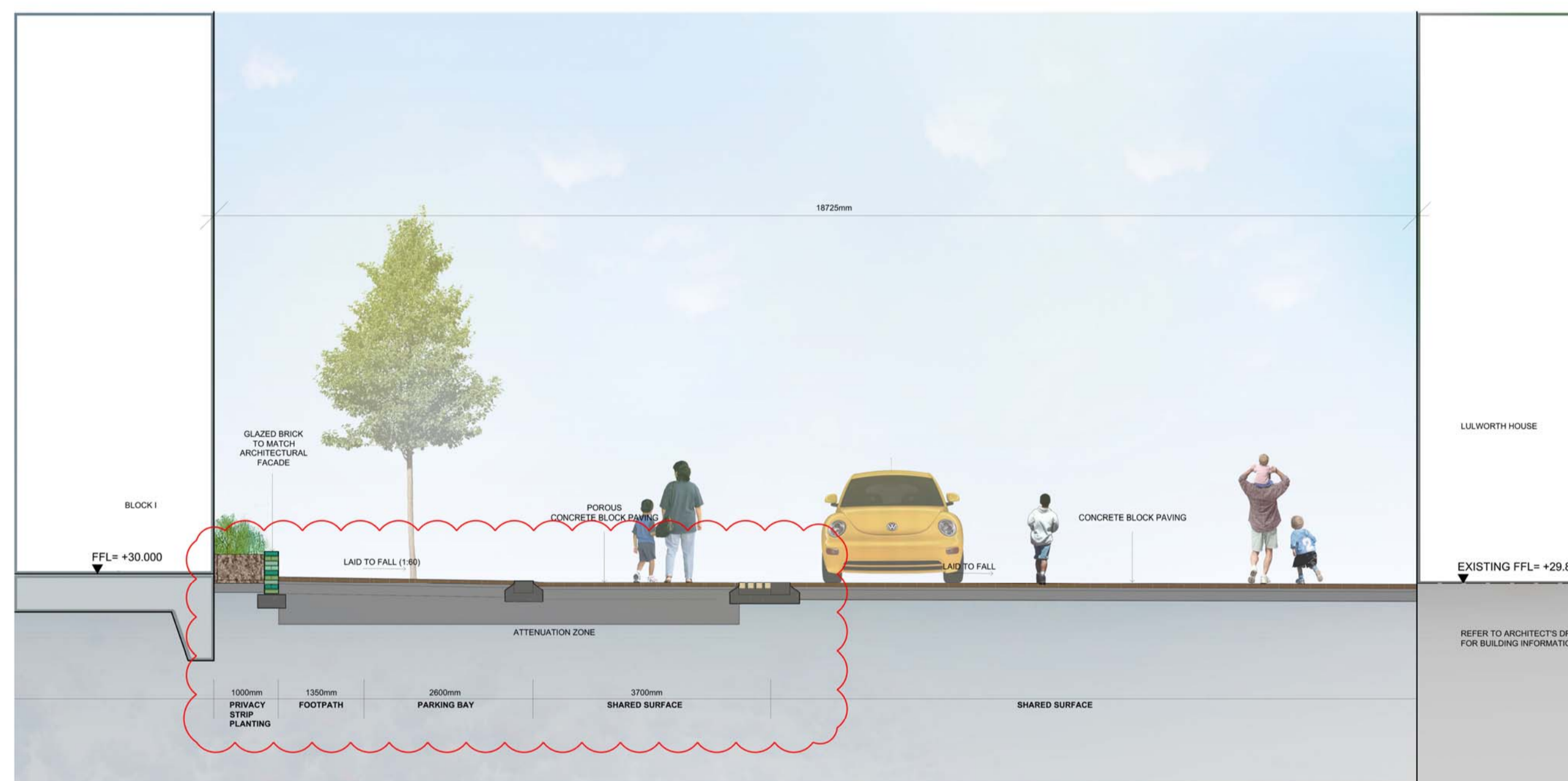
1 Section Scale 1:50



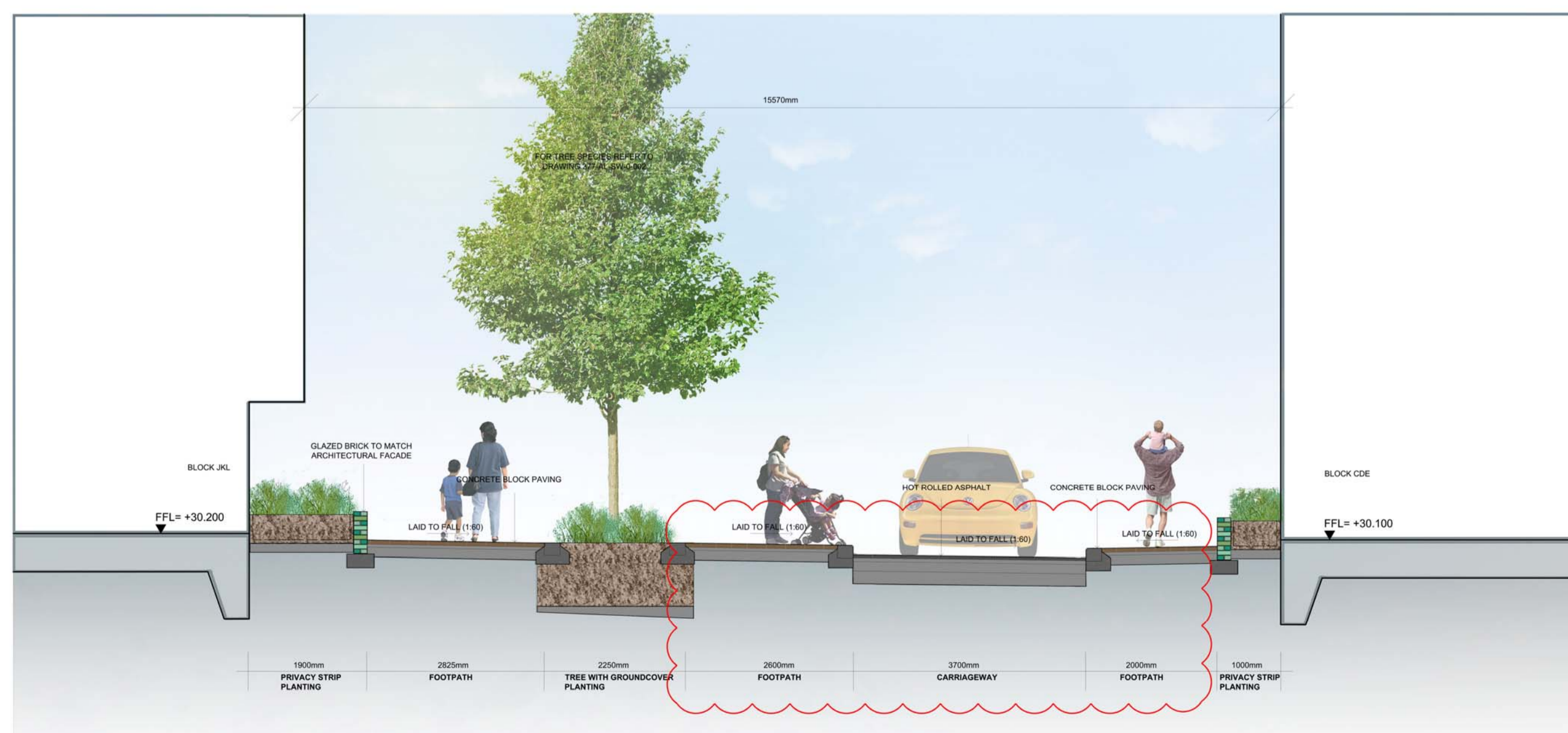
2 Section Scale 1:50



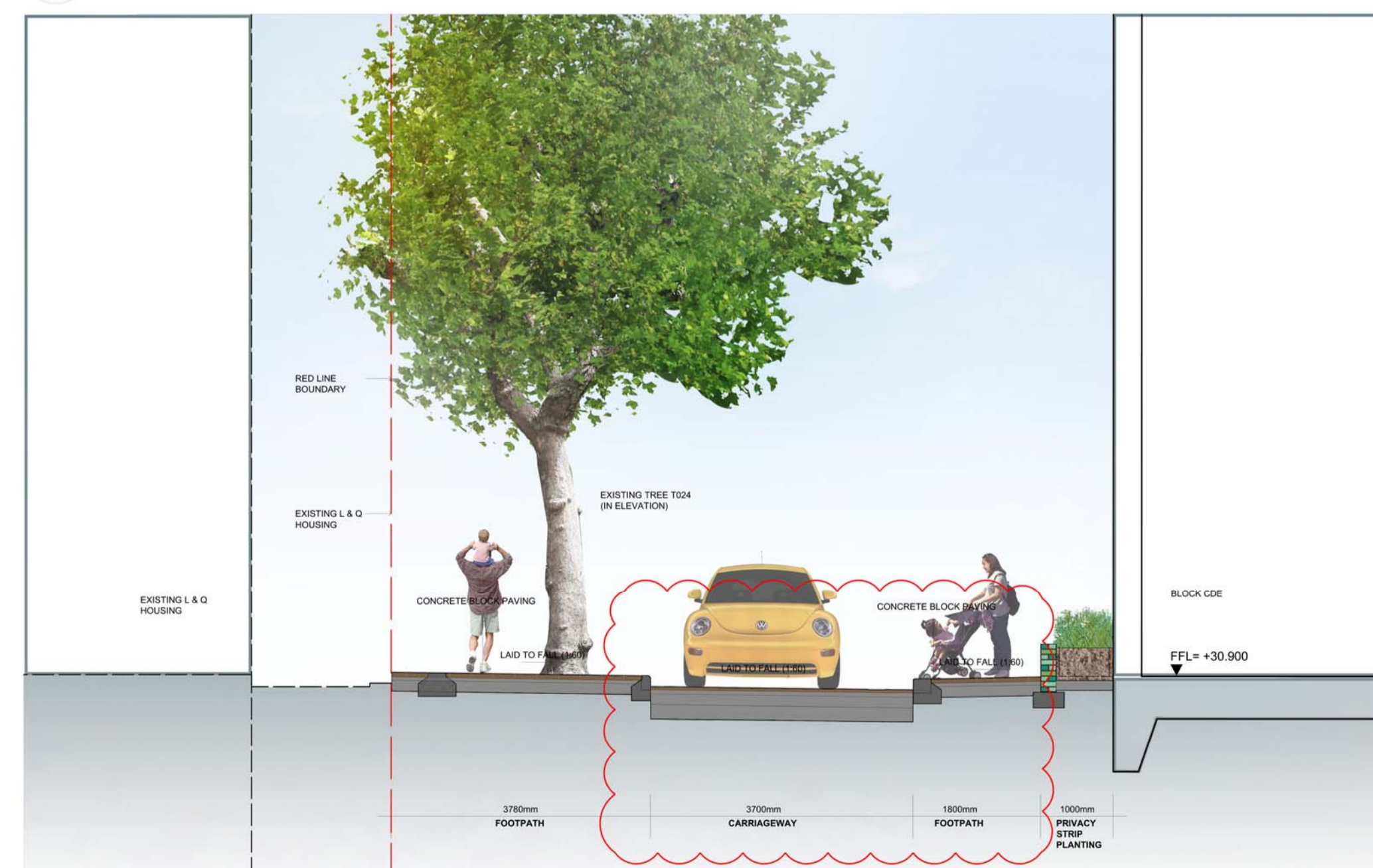
3 Section Scale 1:50



4 Section Scale 1:50



5 Section Scale 1:50



6 Section Scale 1:50

- GENERAL NOTES:
1. ALL DIMENSIONS AND LEVELS SHALL BE CHECKED ON SITE PRIOR TO CONSTRUCTION WORK COMMENCING.
  2. ALL LANDSCAPE DRAWINGS TO BE READ IN CONJUNCTION WITH ALL RELEVANT ENGINEERS AND ARCHITECTS DRAWINGS AND SPECIFICATIONS.
  3. ALL DRAWINGS TO BE READ IN CONJUNCTION WITH THE LANDSCAPE SPECIFICATIONS.
  4. ANY DISCREPANCY CONCERNING THE DRAWINGS SHOULD BE REFERRED TO THE CA IMMEDIATELY.
  5. ALL DIMENSIONS IN MILLIMETRES UNLESS NOTED OTHERWISE.
  6. ALL LEVELS IN METRES.
  7. DO NOT SCALE OFF THIS DRAWING.
  8. EXISTING SERVICE ALIGNMENTS SHALL BE CHECKED ON SITE BY THE CONTRACTOR PRIOR TO CONSTRUCTION WORK COMMENCING.
  9. THE CONTENT OF THIS DRAWING IS TO BE READ IN CONJUNCTION WITH THE LATEST PROJECT COM RISK REGISTER.

- NOTE:
1. ALL PAVEMENT MAKEUPS TO ENGINEER'S (PETER BRETT ASSOCIATES) DETAILS.
  2. ALL WALL / STRUCTURAL FOOTINGS SHOWN INDICATIVELY. TO ENGINEER'S (PETER BRETT ASSOCIATES) DETAILS.
  3. ALL TREE PITS SHOWN INDICATIVELY. EACH TREE PIT TO INCORPORATE GROWING MEDIUM (REFER TO DRAWING 377-AL-TZ-0-001) PLUS DRAINAGE LAYER, TREE PIT DRAINAGE AND ROOT BARRIERS WHERE APPROPRIATE IN PROXIMITY TO SERVICES AND STRUCTURES.
  4. FOR LOCATION OF SECTION LINES REFER TO KEY PLAN 377-AL-KP-0-002

NO:	11/10/2011	REVISED PLANNING	PMC	CH
PO:	03/12/2013	PLANNING	BP	CH
Rev:	Date	Description	Drawn	Drawn

**grant associates**  
 Landscape Architecture, Urban Design, Creative Ecology  
 22 Milk Street, Bath BA1 1UT  
 T: +44 (0) 1225 336666, F: +44 (0) 1225 420803  
 E: info@grant-associates.co.uk

CLIENT  
**LB CAMDEN**

PROJECT  
**AGAR GROVE REGENERATION**

TITLE  
**PROPOSED DETAIL SECTIONS 1-6**

Status:	Drawn:	Checked:
PLANNING	BP	CH
Scale:	Date:	Approved:
1:50 at A0	25/09/2013	TO
Drawing Number:		Rev:
377-AL-GE-2-012		Po2