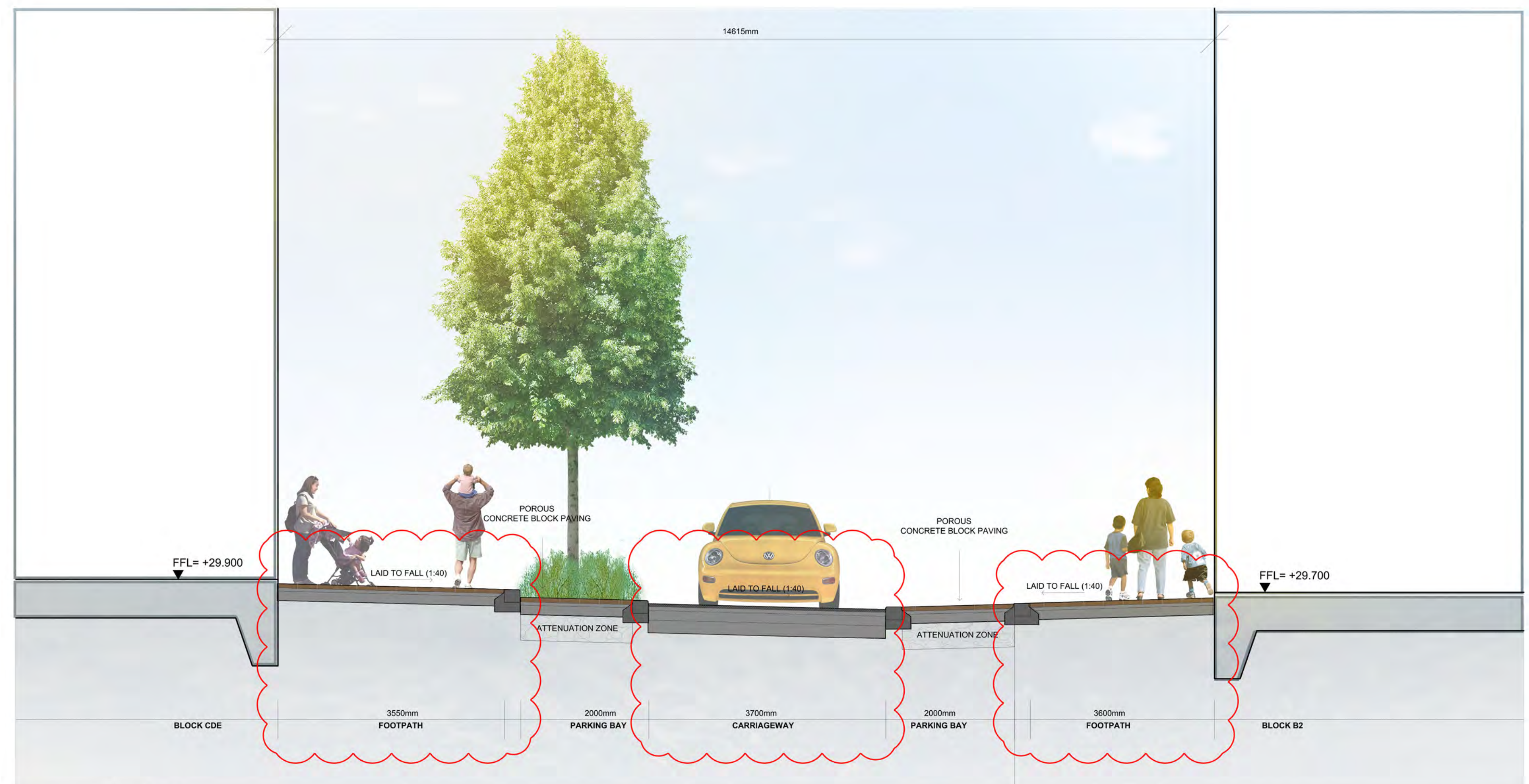
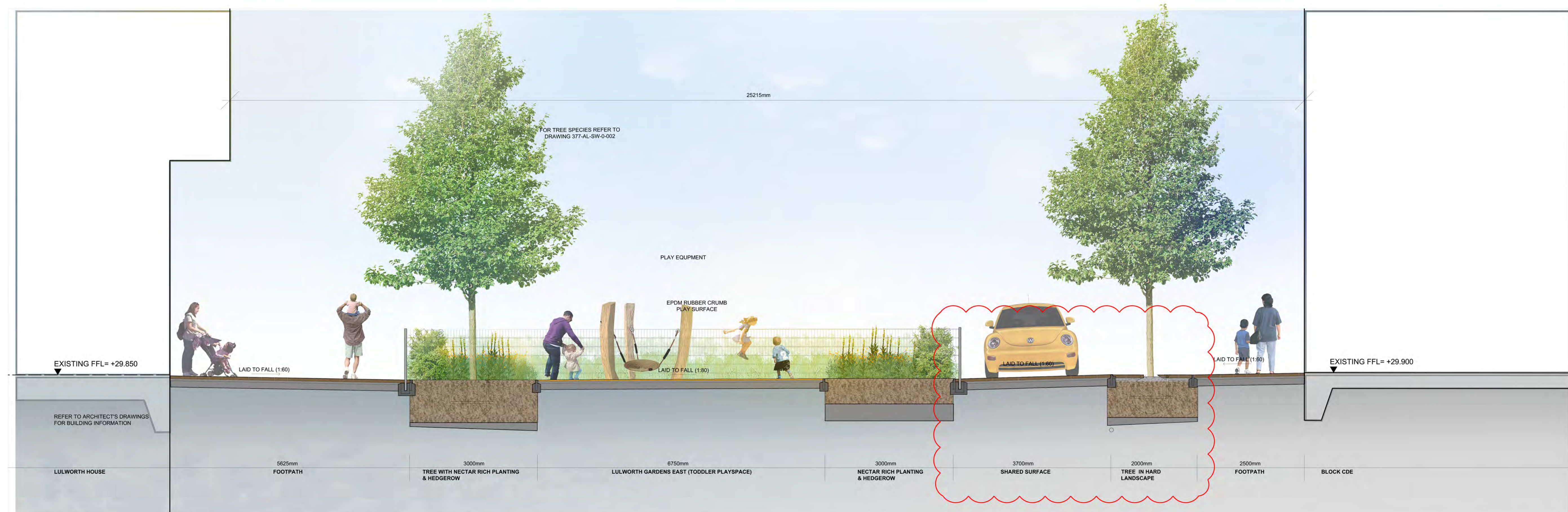


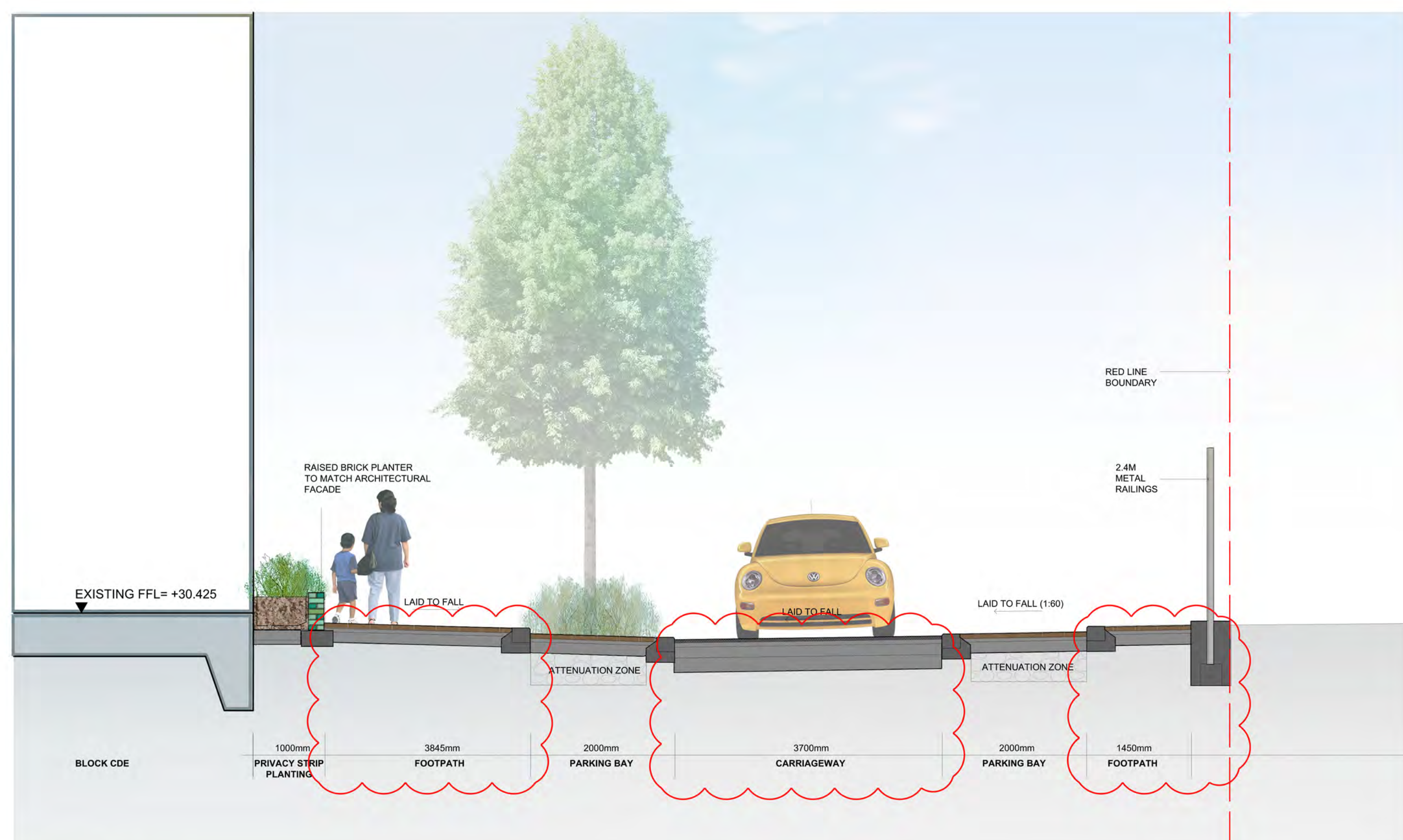
12 Section  
Scale 1:50



13 Section  
Scale 1:50



14 Section  
Scale 1:50



15 Section  
Scale 1:50



16 Section  
Scale 1:50

GENERAL NOTES:  
 1. ALL DIMENSIONS AND LEVELS SHALL BE CHECKED ON SITE PRIOR TO CONSTRUCTION WORK COMMENCING.  
 2. ALL LANDSCAPE DRAWINGS TO BE READ IN CONJUNCTION WITH ALL RELEVANT ENGINEER'S AND ARCHITECT'S DRAWINGS AND SPECIFICATIONS.  
 3. ALL DRAWINGS TO BE READ IN CONJUNCTION WITH THE LANDSCAPE SPECIFICATION.  
 4. ANY DISCREPANCY CONCERNING THE DRAWINGS SHOULD BE REFERRED TO THE CLIENT IMMEDIATELY.  
 5. ALL DIMENSIONS IN MILLIMETRES UNLESS NOTED OTHERWISE.  
 6. ALL LEVELS IN METRES.  
 7. DO NOT SCALE OFF THIS DRAWING.  
 8. EXISTING SERVICE ALIGNMENTS SHALL BE CHECKED ON SITE BY THE CONTRACTOR PRIOR TO CONSTRUCTION WORK COMMENCING.  
 9. THE CONTENT OF THIS DRAWING IS TO BE READ IN CONJUNCTION WITH THE LATEST PROJECT CDM RISK REGISTER.

NOTE:  
 1. ALL PAVEMENT MAKEUPS TO ENGINEER'S (PETER BRETT ASSOCIATES) DETAILS.  
 2. ALL WALL / STRUCTURAL FOOTINGS SHOWN INDICATIVELY, TO ENGINEER'S (PETER BRETT ASSOCIATES) DETAILS.  
 3. ALL TREE PITS SHOWN INDICATIVELY. EACH TREE PIT TO INCORPORATE GROWING MEDIUM (REFER TO DRAWING 377-AL-TZ-0-001) PLUS DRAINAGE LAYER, TREE PIT DRAINAGE AND ROOT BARRIERS WHERE APPROPRIATE IN PROXIMITY TO SERVICES AND STRUCTURES.  
 4. FOR LOCATION OF SECTION LINES REFER TO KEY PLAN 377-AL-KP-0-002

Rev	Date	Description	Drawn	CHK
01	11/10/2017	REVISED PLANNING	BP	CH
02	03/10/2013	PLANNING	BP	CH

**grant associates**  
 Landscape Architecture, Urban Design, Creative Ecology  
 23 Mill Street, Bath BA1 1JF  
 T: +44 (0) 1225 331664, F: +44 (0) 1225 420803  
 E: info@grant-associates.co.uk

CLIENT  
 LB CAMDEN  
 PROJECT  
 AGAR GROVE REGENERATION

TITLE  
 PROPOSED DETAIL SECTIONS 12-16

Drawn	Checked
PLANNING	BP
Scale:	Date:
1:50 at A0	25/09/2013
Approved:	TO
Drawing Number:	377-AL-GE-2-014
Rev:	Po2