

Site Details:

(Rear of 8) 10a BELMONT STREET, LONDON, NW1 8HH

Client Ref: TGT2479
Report Ref: GS-4207015
Grid Ref: 528327, 184394

Map Name: National Grid

Map date: 1973-1974

Scale: 1:10,000

Printed at: 1:10,000



Surveyed 1974
 Revised 1974
 Edition N/A
 Copyright N/A
 Levelled N/A

Surveyed 1972
 Revised 1973
 Edition N/A
 Copyright N/A
 Levelled N/A

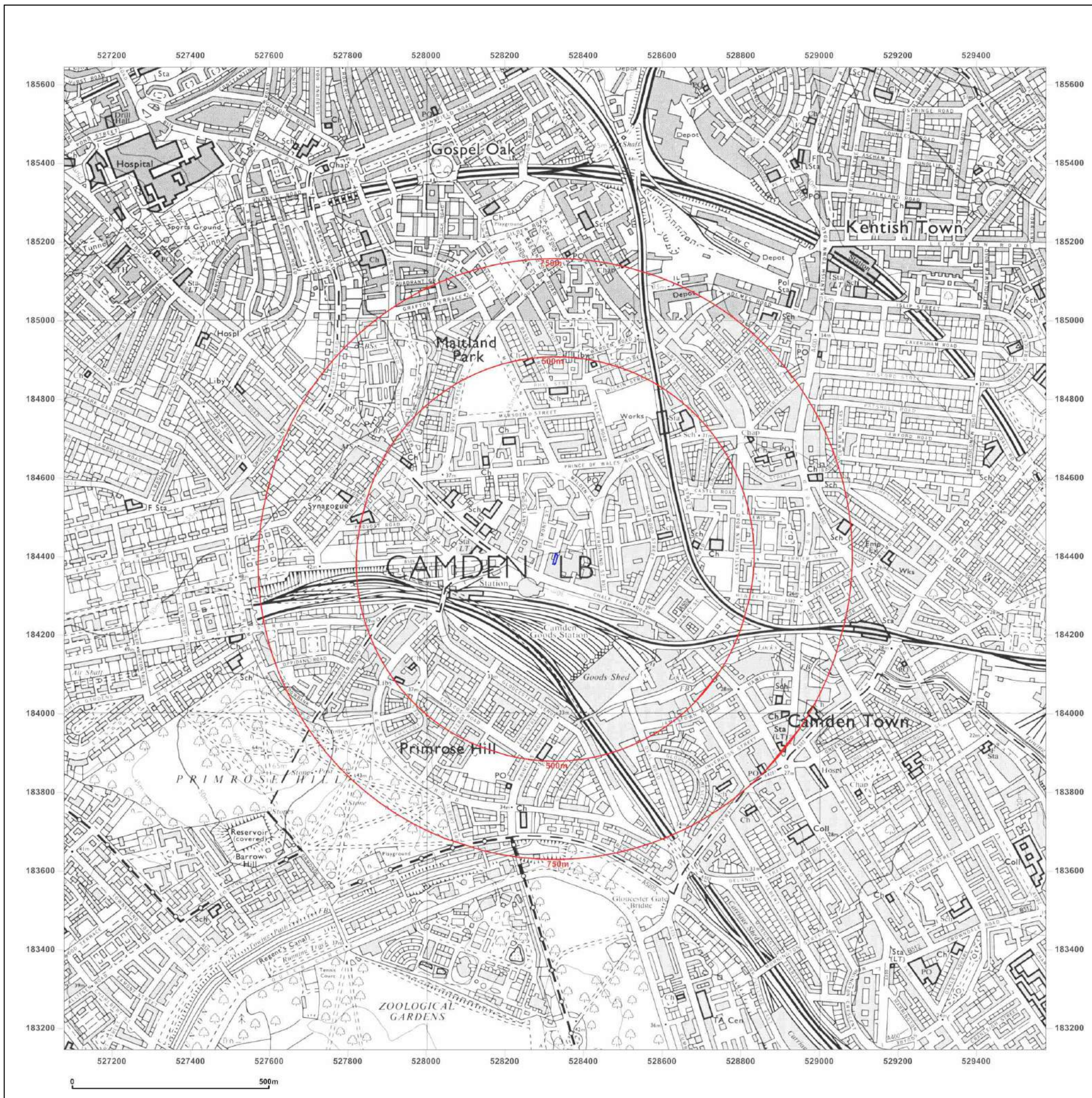


Produced by
 Groundsure Insights
 T: 08444 159000
 E: info@groundsure.com
 W: www.groundsure.com

© Crown copyright and database rights 2015 Ordnance Survey 100035207

Production date: 23 August 2017

To view map legend click here [Legend](#)



Site Details:

(Rear of 8) 10a BELMONT STREET, LONDON, NW1 8HH

Client Ref: TGT2479
Report Ref: GS-4207015
Grid Ref: 528327, 184394

Map Name: National Grid

Map date: 1989

Scale: 1:10,000

Printed at: 1:10,000



Surveyed 1987
 Revised 1989
 Edition N/A
 Copyright N/A
 Levelled N/A



Produced by
 Groundsure Insights
 T: 08444 159000
 E: info@groundsure.com
 W: www.groundsure.com

© Crown copyright and database rights 2015 Ordnance Survey 100035207

Production date: 23 August 2017

To view map legend click here [Legend](#)



Site Details:

(Rear of 8) 10a BELMONT STREET, LONDON, NW1 8HH


Client Ref: TGT2479
Report Ref: GS-4207015
Grid Ref: 528327, 184394

Map Name: 1:10,000 Raster

Map date: 2002

Scale: 1:10,000

Printed at: 1:10,000



Produced by
 Groundsure Insights
 T: 08444 159000
 E: info@groundsure.com
 W: www.groundsure.com

© Crown copyright and database rights 2015 Ordnance Survey 100035207

Production date: 23 August 2017

To view map legend click here [Legend](#)



Site Details:

(Rear of 8) 10a BELMONT STREET, LONDON, NW1 8HH


Client Ref: TGT2479
Report Ref: GS-4207015
Grid Ref: 528327, 184394

Map Name: National Grid

Map date: 2010

Scale: 1:10,000

Printed at: 1:10,000



Produced by
 Groundsure Insights
 T: 08444 159000
 E: info@groundsure.com
 W: www.groundsure.com

© Crown copyright and database rights 2015 Ordnance Survey 100035207

Production date: 23 August 2017

To view map legend click here [Legend](#)



Site Details:

(Rear of 8) 10a BELMONT STREET, LONDON, NW1 8HH


Client Ref: TGT2479
Report Ref: GS-4207015
Grid Ref: 528327, 184394

Map Name: National Grid

Map date: 2014

Scale: 1:10,000

Printed at: 1:10,000

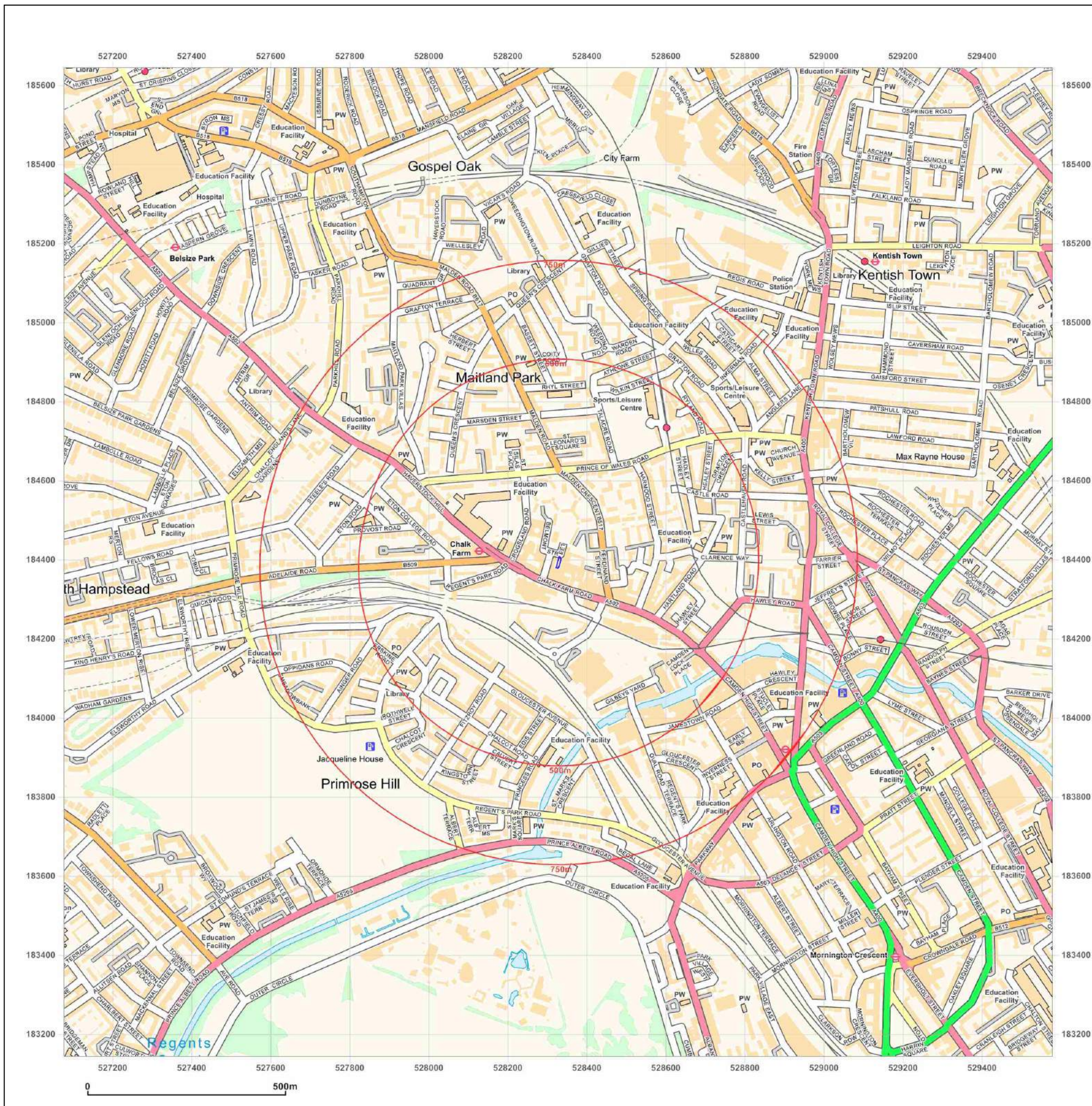


Produced by
 Groundsure Insights
 T: 08444 159000
 E: info@groundsure.com
 W: www.groundsure.com

© Crown copyright and database rights 2015 Ordnance Survey 100035207

Production date: 23 August 2017

To view map legend click here [Legend](#)



APPENDIX D
Misc. Photographs



