

Site Details:

(Rear of 8) 10a BELMONT STREET, LONDON, NW1 8HH

Client Ref: TGT2479
Report Ref: GS-4207015
Grid Ref: 528327, 184394

Map Name: National Grid

Map date: 1952

Scale: 1:1,250

Printed at: 1:2,000



Surveyed 1952
 Revised 1952
 Edition N/A
 Copyright N/A
 Levelled 1934

Surveyed 1952
 Revised 1952
 Edition N/A
 Copyright N/A
 Levelled 1934

Surveyed 1952
 Revised 1952
 Edition N/A
 Copyright N/A
 Levelled 1934

Surveyed 1952
 Revised 1952
 Edition N/A
 Copyright N/A
 Levelled 1934



Produced by
 Groundsure Insights
 T: 08444 159000
 E: info@groundsure.com
 W: www.groundsure.com

© Crown copyright and database rights 2015 Ordnance Survey 100035207

Production date: 23 August 2017

To view map legend click here [Legend](#)



Site Details:

(Rear of 8) 10a BELMONT STREET, LONDON, NW1 8HH

Client Ref: TGT2479
Report Ref: GS-4207015
Grid Ref: 528327, 184394

Map Name: National Grid

Map date: 1952

Scale: 1:2,500

Printed at: 1:2,500



Surveyed 1952
 Revised 1952
 Edition 1955
 Copyright N/A
 Levelled 1934

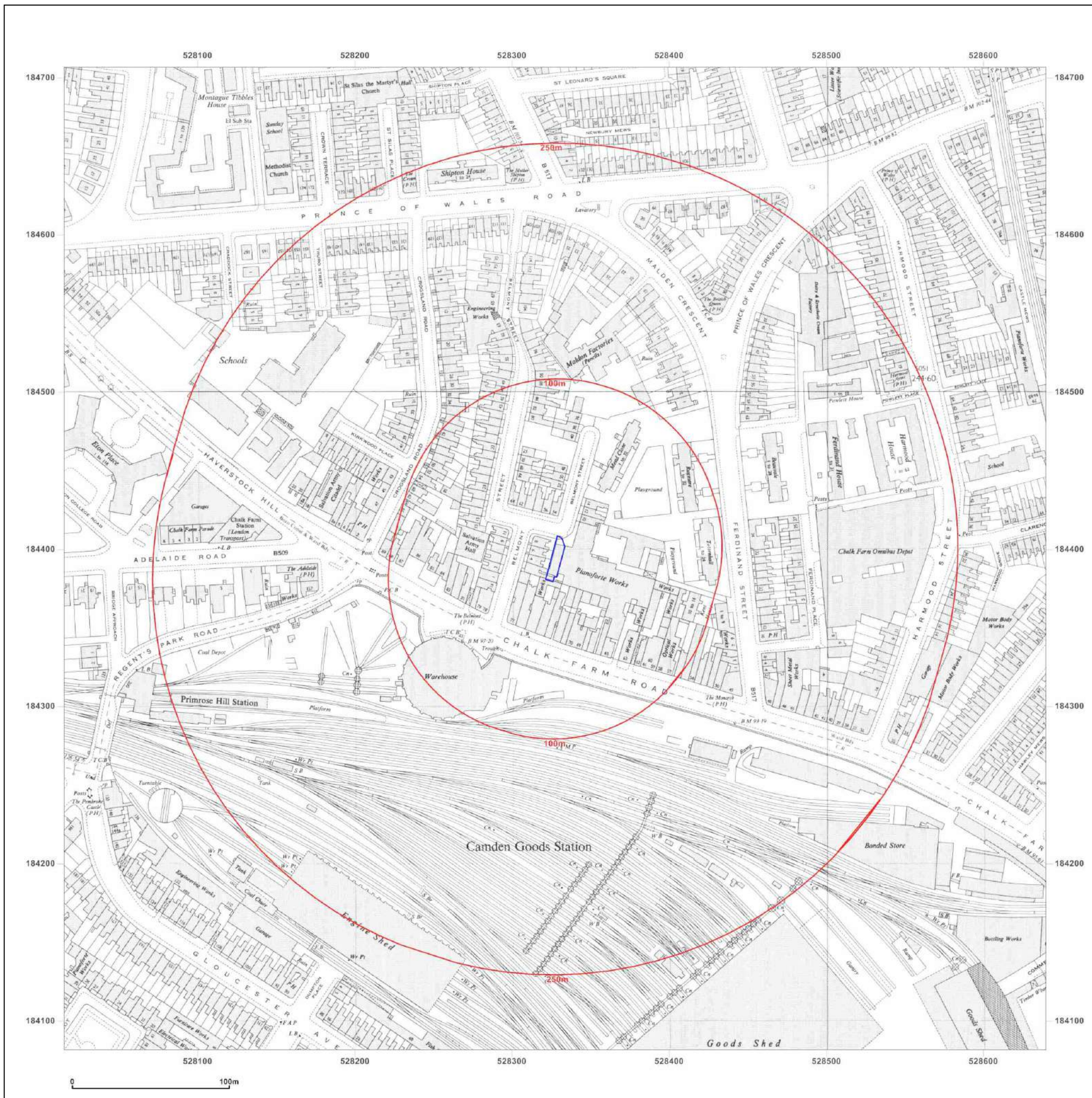


Produced by
 Groundsure Insights
 T: 08444 159000
 E: info@groundsure.com
 W: www.groundsure.com

© Crown copyright and database rights 2015 Ordnance Survey 100035207

Production date: 23 August 2017

To view map legend click here [Legend](#)



Site Details:

(Rear of 8) 10a BELMONT STREET, LONDON, NW1 8HH

Client Ref: TGT2479
Report Ref: GS-4207015
Grid Ref: 528327, 184394

Map Name: National Grid

Map date: 1952

Scale: 1:2,500

Printed at: 1:2,500



Surveyed 1952
 Revised 1952
 Edition 1955
 Copyright N/A
 Levelled 1934

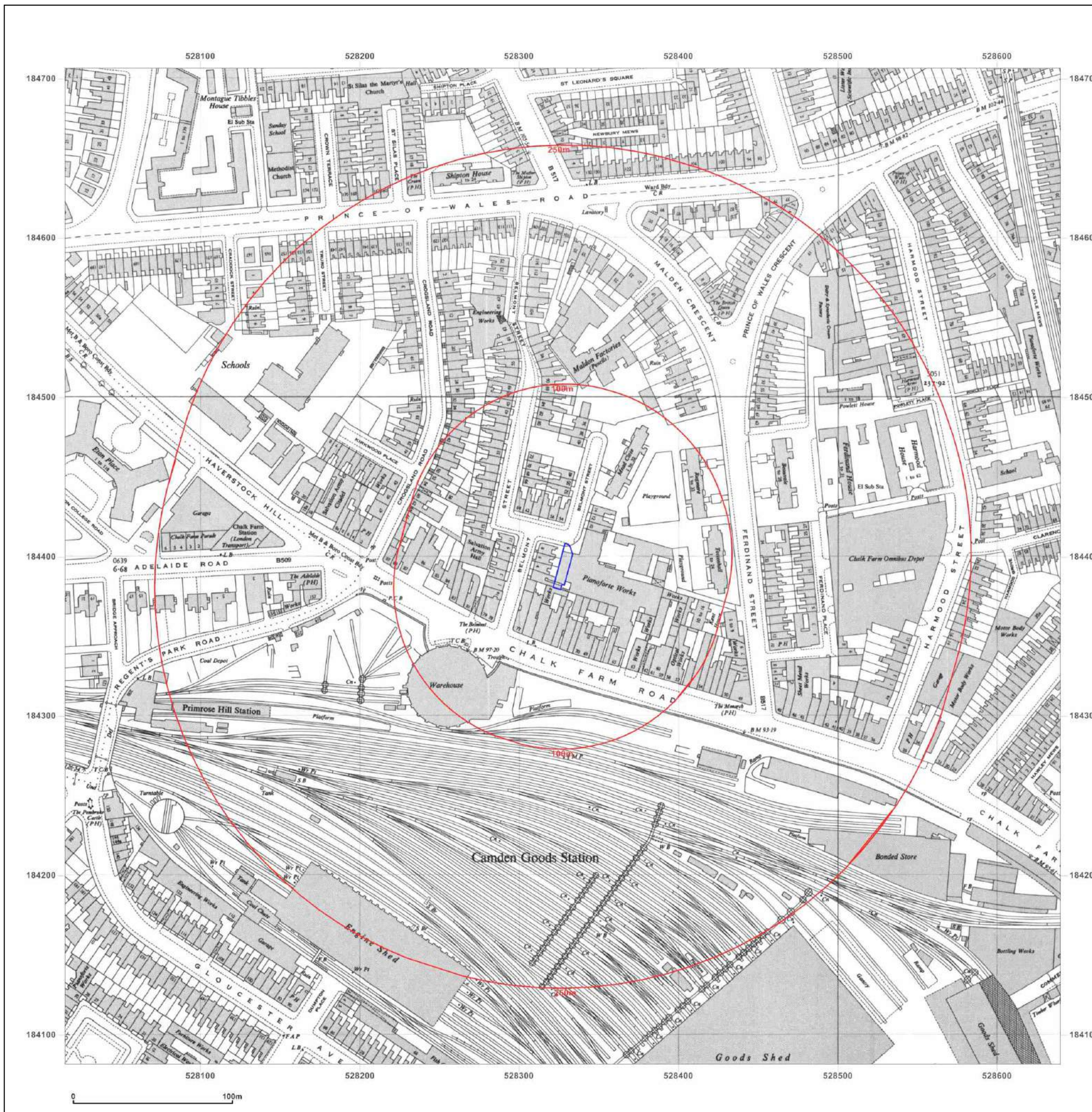


Produced by
 Groundsure Insights
 T: 08444 159000
 E: info@groundsure.com
 W: www.groundsure.com

© Crown copyright and database rights 2015 Ordnance Survey 100035207

Production date: 23 August 2017

To view map legend click here [Legend](#)



Site Details:

(Rear of 8) 10a BELMONT STREET, LONDON, NW1 8HH

Client Ref: TGT2479
Report Ref: GS-4207015
Grid Ref: 528327, 184394

Map Name: National Grid

Map date: 1963-1966

Scale: 1:1,250

Printed at: 1:2,000



Surveyed 1965
 Revised 1965
 Edition N/A
 Copyright 1966
 Levelled 1954

Surveyed 1965
 Revised 1965
 Edition N/A
 Copyright 1966
 Levelled 1954

Surveyed 1965
 Revised 1965
 Edition N/A
 Copyright N/A
 Levelled N/A

Surveyed 1952
 Revised 1962
 Edition N/A
 Copyright 1963
 Levelled 1953



Produced by
 Groundsure Insights
 T: 08444 159000
 E: info@groundsure.com
 W: www.groundsure.com

© Crown copyright and database rights 2015 Ordnance Survey 100035207

Production date: 23 August 2017

To view map legend click here [Legend](#)



Site Details:

(Rear of 8) 10a BELMONT STREET, LONDON, NW1 8HH

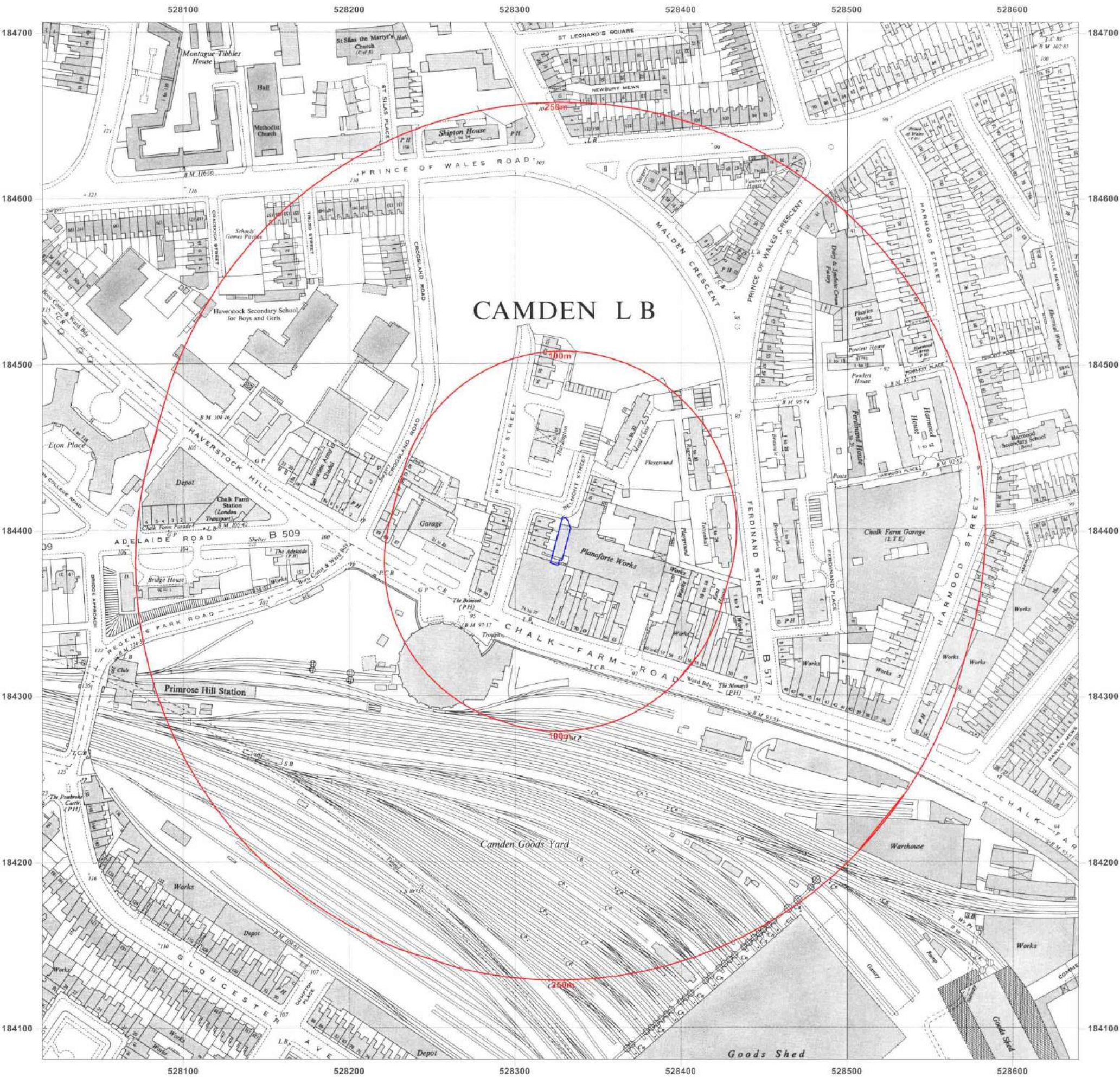
Client Ref: TGT2479
Report Ref: GS-4207015
Grid Ref: 528327, 184394

Map Name: National Grid

Map date: 1968

Scale: 1:2,500

Printed at: 1:2,500



Surveyed 1969
 Revised 1969
 Edition N/A
 Copyright 1970
 Levelled N/A



Produced by
 Groundsure Insights
 T: 08444 159000
 E: info@groundsure.com
 W: www.groundsure.com

© Crown copyright and database rights 2015 Ordnance Survey 100035207

Production date: 23 August 2017

To view map legend click here [Legend](#)

Site Details:

(Rear of 8) 10a BELMONT STREET, LONDON, NW1 8HH

Client Ref: TGT2479
Report Ref: GS-4207015
Grid Ref: 528327, 184394

Map Name: National Grid

Map date: 1975-1980


Scale: 1:1,250

Printed at: 1:2,000



Surveyed 1952
 Revised 1974
 Edition N/A
 Copyright 1975
 Levelled 1954

Surveyed N/A
 Revised N/A
 Edition N/A
 Copyright 1980
 Levelled 1974



Surveyed 1952
 Revised 1974
 Edition N/A
 Copyright 1975
 Levelled 1954

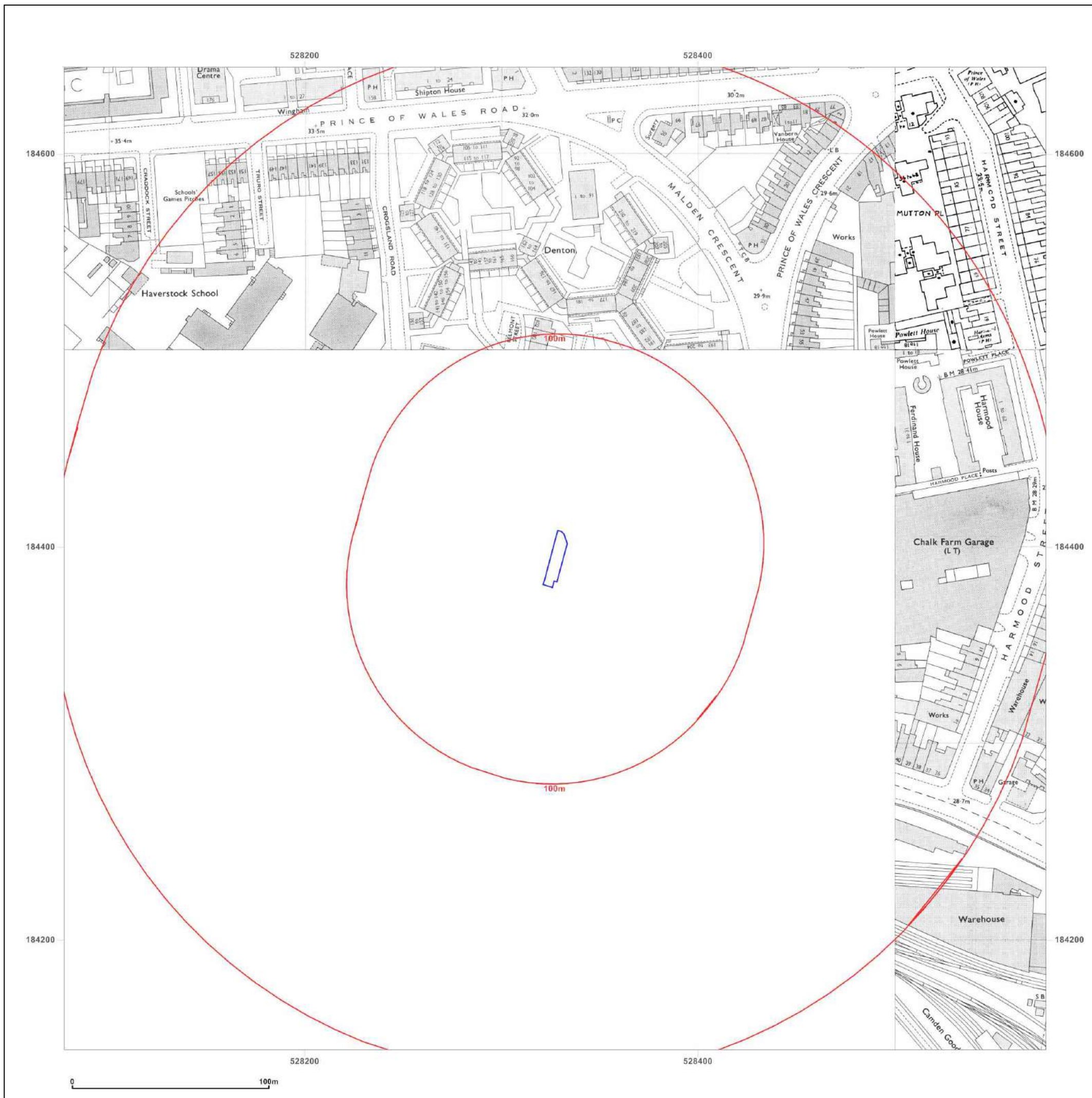


Produced by
 Groundsure Insights
 T: 08444 159000
 E: info@groundsure.com
 W: www.groundsure.com

© Crown copyright and database rights 2015 Ordnance Survey 100035207

Production date: 23 August 2017

To view map legend click here [Legend](#)



Site Details:

(Rear of 8) 10a BELMONT STREET, LONDON, NW1 8HH

Client Ref: TGT2479
Report Ref: GS-4207015
Grid Ref: 528327, 184394

Map Name: National Grid

Map date: 1982-1987

Scale: 1:1,250

Printed at: 1:2,000



Surveyed 1974
 Revised 1982
 Edition N/A
 Copyright 1982
 Levelled 1974

Surveyed 1974
 Revised 1987
 Edition N/A
 Copyright 1987
 Levelled 1974

Surveyed N/A
 Revised N/A
 Edition N/A
 Copyright 1982
 Levelled 1974

Surveyed N/A
 Revised N/A
 Edition N/A
 Copyright 1986
 Levelled 1974



Produced by
 Groundsure Insights
 T: 08444 159000
 E: info@groundsure.com
 W: www.groundsure.com

© Crown copyright and database rights 2015 Ordnance Survey 100035207

Production date: 23 August 2017

To view map legend click here [Legend](#)



Site Details:

(Rear of 8) 10a BELMONT STREET, LONDON, NW1 8HH

Client Ref: TGT2479
Report Ref: GS-4207015
Grid Ref: 528327, 184394

Map Name: National Grid

Map date: 1987-1991

Scale: 1:1,250

Printed at: 1:2,000



Surveyed 1991
 Revised 1991
 Edition N/A
 Copyright 1991
 Levelled N/A

Surveyed 1991
 Revised 1991
 Edition N/A
 Copyright 1991
 Levelled N/A

Surveyed 1974
 Revised 1987
 Edition N/A
 Copyright 1987
 Levelled 1974

Surveyed N/A
 Revised N/A
 Edition N/A
 Copyright 1991
 Levelled N/A

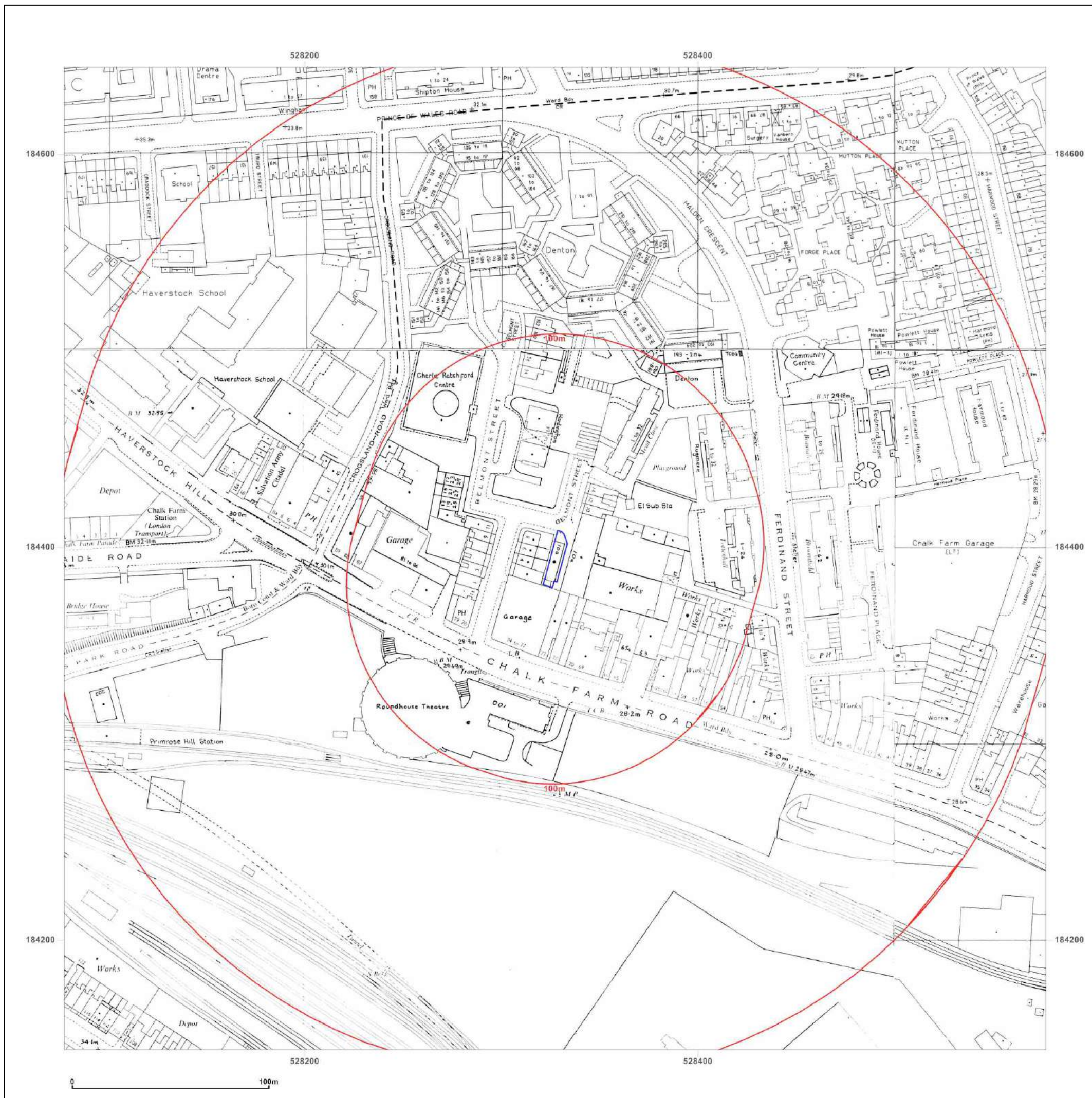


Produced by
 Groundsure Insights
 T: 08444 159000
 E: info@groundsure.com
 W: www.groundsure.com

© Crown copyright and database rights 2015 Ordnance Survey 100035207

Production date: 23 August 2017

To view map legend click here [Legend](#)



Site Details:

(Rear of 8) 10a BELMONT STREET, LONDON, NW1 8HH

Client Ref: TGT2479
Report Ref: GS-4207015
Grid Ref: 528327, 184394

Map Name: National Grid

Map date: 1994

Scale: 1:1,250

Printed at: 1:2,000



Surveyed N/A
 Revised N/A
 Edition N/A
 Copyright 1994
 Levelled N/A



Produced by
 Groundsure Insights
 T: 08444 159000
 E: info@groundsure.com
 W: www.groundsure.com

© Crown copyright and database rights 2015 Ordnance Survey 100035207

Production date: 23 August 2017

To view map legend click here [Legend](#)



Site Details:

(Rear of 8) 10a BELMONT STREET, LONDON, NW1 8HH

Client Ref: TGT2479
Report Ref: GS-4207015
Grid Ref: 528327, 184394

Map Name: County Series

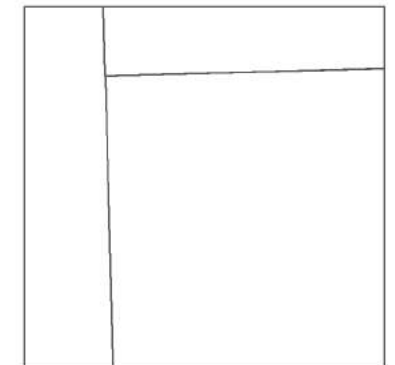
Map date: 1879-1882

Scale: 1:10,560

Printed at: 1:10,560



Surveyed 1879
 Revised 1879
 Edition N/A
 Copyright N/A
 Levelled N/A



Surveyed 1873
 Revised 1873
 Edition 1882
 Copyright N/A
 Levelled N/A



Produced by
 Groundsure Insights
 T: 08444 159000
 E: info@groundsure.com
 W: www.groundsure.com

© Crown copyright and database rights 2015 Ordnance Survey 100035207

Production date: 23 August 2017

To view map legend click here [Legend](#)



Site Details:

(Rear of 8) 10a BELMONT STREET, LONDON, NW1 8HH

Client Ref: TGT2479
Report Ref: GS-4207015
Grid Ref: 528327, 184394

Map Name: County Series

Map date: 1894

Scale: 1:10,560

Printed at: 1:10,560



Surveyed 1894
 Revised 1894
 Edition N/A
 Copyright N/A
 Levelled N/A

Surveyed 1894
 Revised 1894
 Edition N/A
 Copyright N/A
 Levelled N/A

Surveyed 1894
 Revised 1894
 Edition N/A
 Copyright N/A
 Levelled N/A

Surveyed 1894
 Revised 1894
 Edition N/A
 Copyright N/A
 Levelled N/A



Produced by
 Groundsure Insights
 T: 08444 159000
 E: info@groundsure.com
 W: www.groundsure.com

© Crown copyright and database rights 2015 Ordnance Survey 100035207

Production date: 23 August 2017

To view map legend click here [Legend](#)

