

JOB
 Land to the rear of The Leighton
 101 Brecon Road
 London, W10 0DN

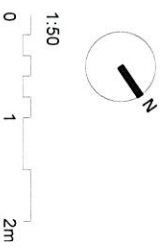
TITLE
 PROPOSED SITE PLAN
 WITH EXISTING BUILDING 101

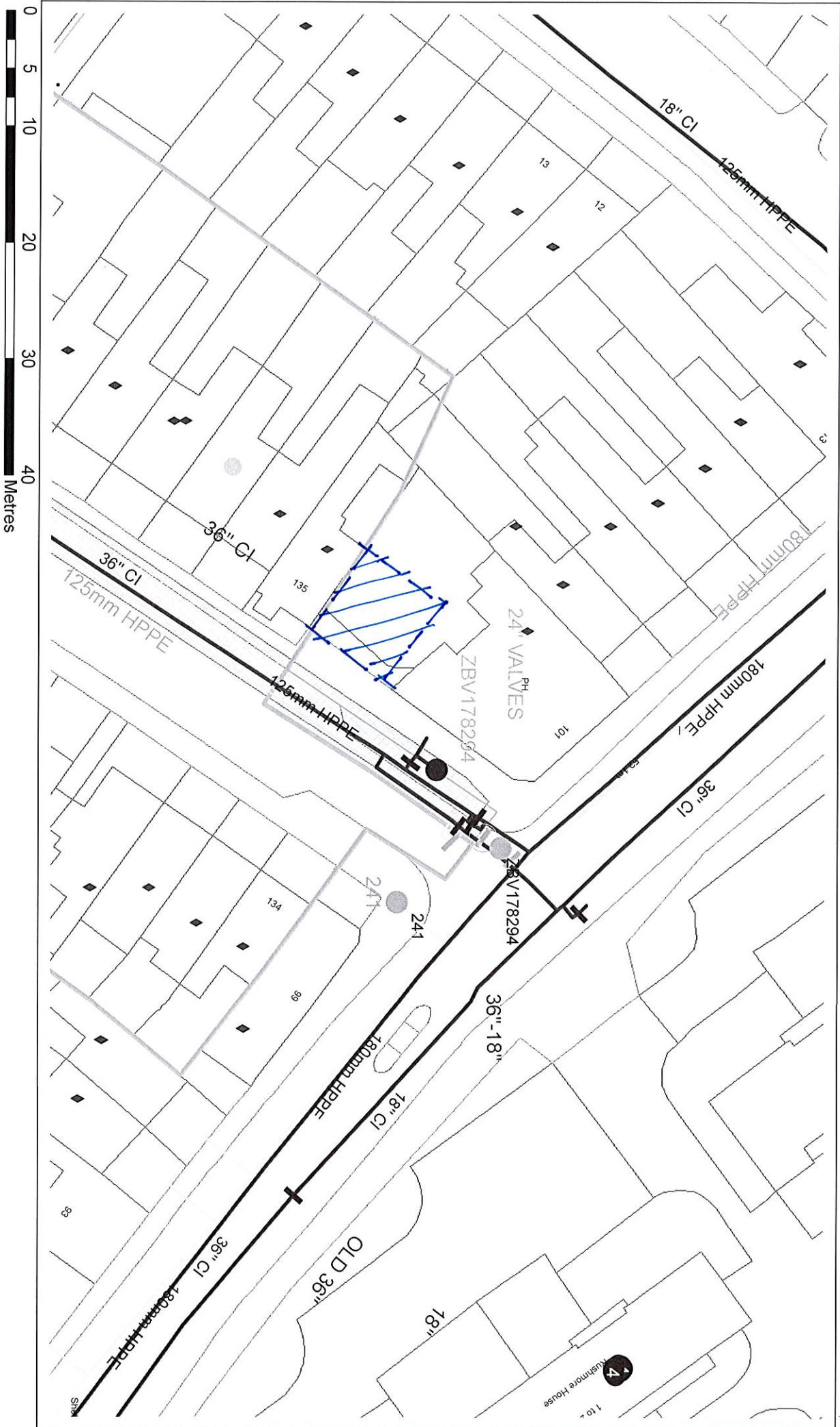
DATE
 05.05.2015

SCALE
 1:100 @ A3, 1:50 @ A1

DRAWN
 A.L.

DRAWING NO. BRE-PL-GA-01a B





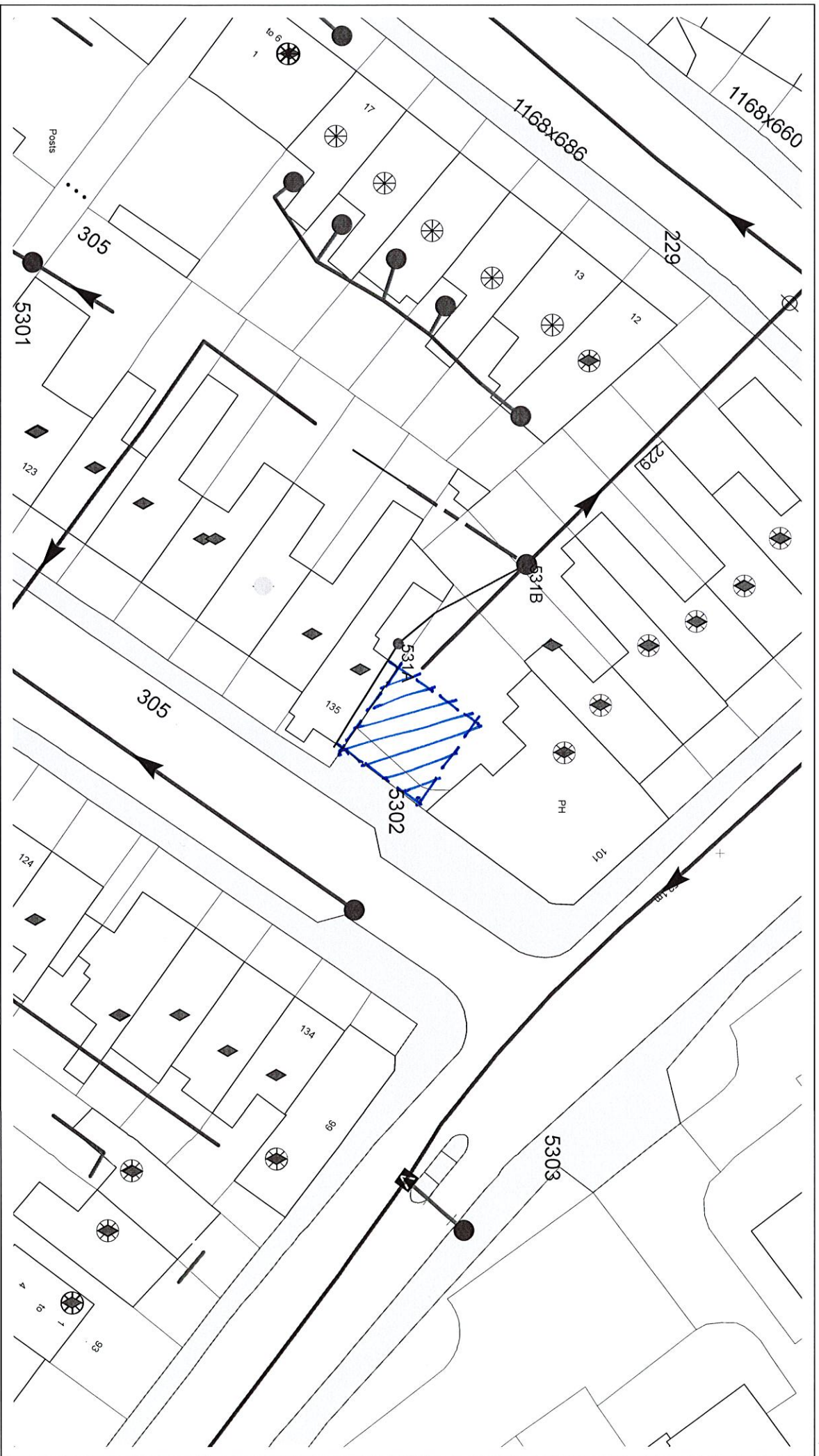
The position of any boundary or apparatus shown on this plan is given without obligation and warranty, and the accuracy cannot be guaranteed. No liability of any kind whatsoever is accepted by Thames Water for any error or omission.



Printed At (A3) : 1:300
 Printed By : ABIRGAUA
 Print Date : 28/09/2017
 Map Centered On : 529564, 185352
 Grid Reference : TQ2985

MARK UP DETAILS LOCATION OF PROPOSED NEW BUILD DWELLINGS





The position of any boundary or apparatus shown on this plan is given without obligation and warranty, and the accuracy cannot be guaranteed. No liability of any kind whatsoever is accepted by Thames Water for any error or omission.

Printed At (A3) : 1:300
 Printed By : ABIRGAUA
 Print Date : 28/09/2017
 Map Centered On : 529555, 185346
 Grid Reference : TQ2985

MARK UP DETAILING LOCATION OF PROPOSED NEW BUILD DWELLINGS

