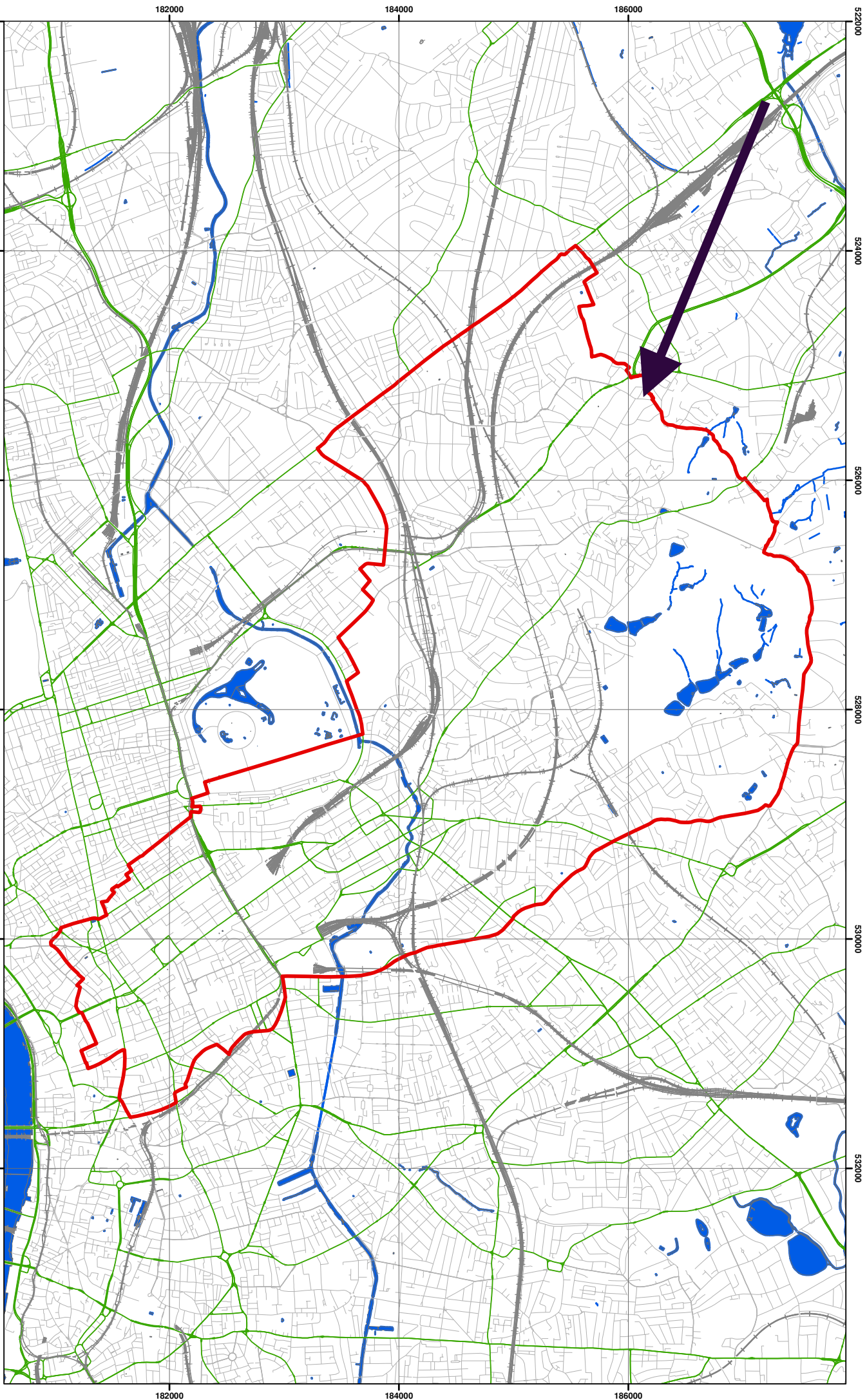


Source – Barton, Lost Rivers of London

Camden Geological, Hydrogeological and Hydrological Study
Watercourses

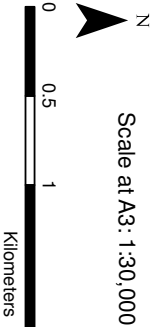
213923

FIGURE 11



Data Source: London Borough of Camden, 2010

Scale at A3: 1:30,000



Coordinate System:
British National Grid
GCS_OSGB_1936

- Legend**
- London Borough of Camden
 - Surface water
 - Railway Lines
 - A Roads

**Camden Geological, Hydrogeological
and Hydrological Study**
Camden Surface Water Features

Welcome to Hampstead Heath

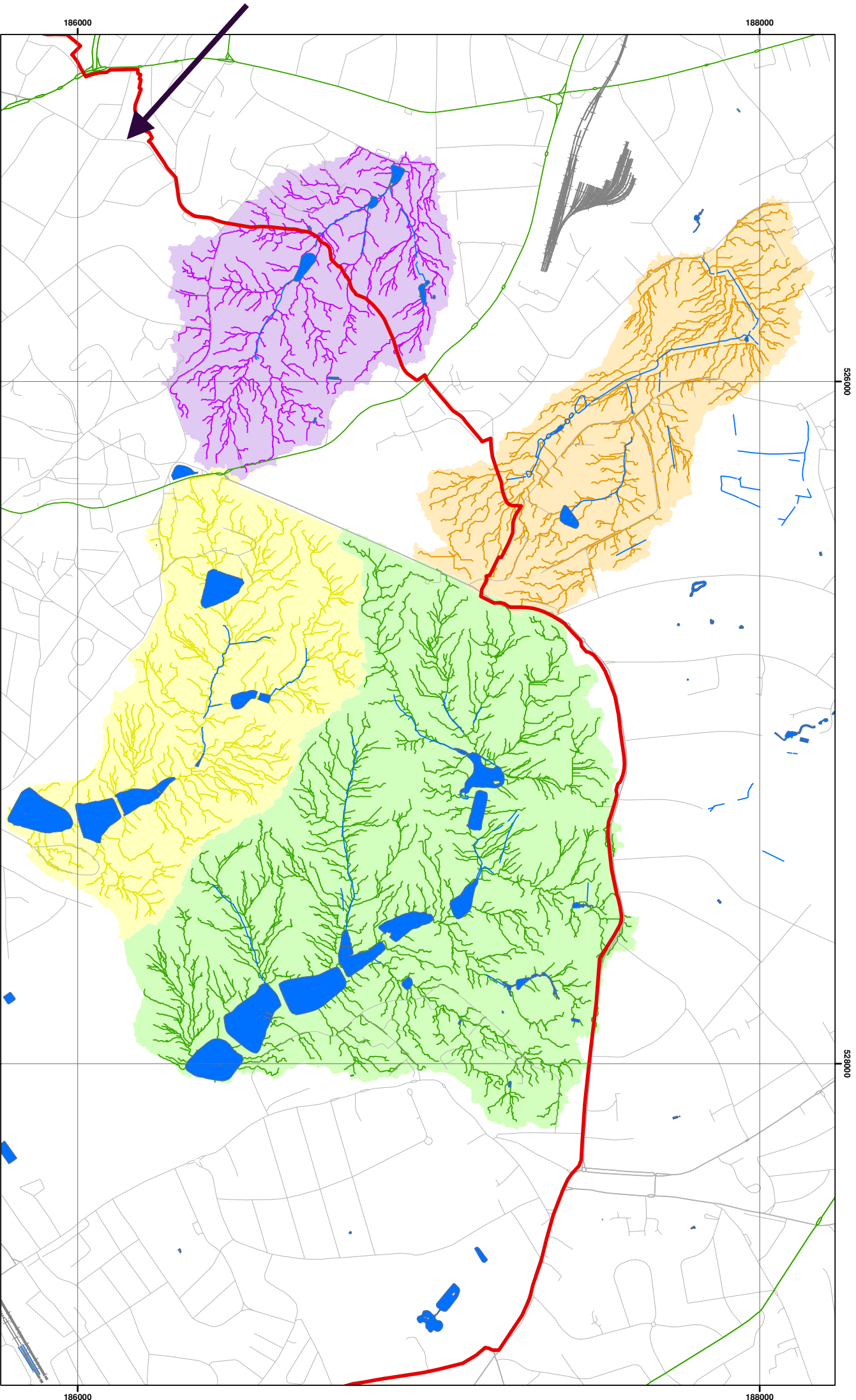


This product includes mapping data licensed from the Ordnance Survey © Crown Copyright 2010. License number 100023243

Supported by

 CAMDEN COUNCILS
 H16399

Source – City of London, 2010, Welcome to Hampstead Heath Leaflet
 Camden Geological, Hydrogeological and Hydrological Study
 Hampstead Heath Map



Catchments and Drainage after Haycock, 2010

Scale at A3: 1:10,000

Coordinate System:
British National Grid
GCS_OSGB_1936

Legend

- London Borough of Camden
- Surface Water
- Railway Lines
- A Roads
- Highgate Chain Catchment
- Golders Hill Chain Catchment
- Hampstead Chain Catchment
- Hampstead Heath Extension Chain Catchment

Camden Geological, Hydrogeological and Hydrological Study
Hampstead Heath Surface Water Catchments and Drainage

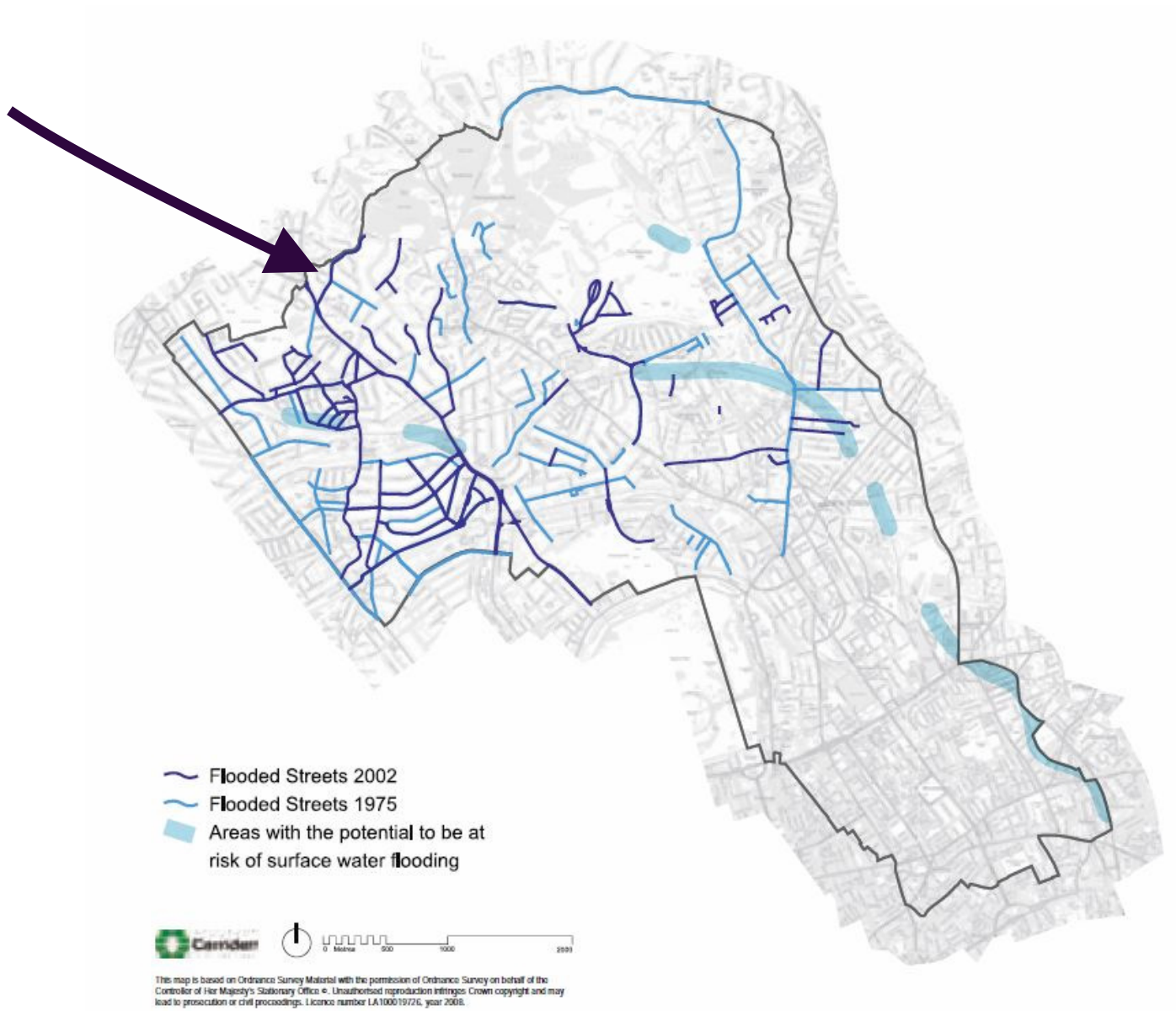


Figure 5 from Core Strategy, London Borough of Camden

**Camden Geological, Hydrogeological
 and Hydrological Study
 Flood Map**