

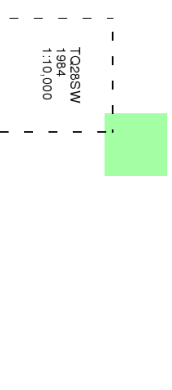
Ordnance Survey Plan

Published 1984

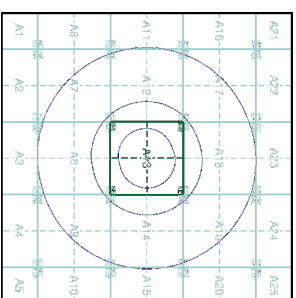
Source map scale - 1:10,000

The historical maps shown were reproduced from maps predominantly held at the scale adopted for England, Wales and Scotland in the 1940's. In 1854 the 1:2,500 scale was adopted for mapping urban areas; these maps were used to update the 1:10,560 maps. The published date given here is often some years later than the surveyed date. Before 1938 all OS maps were based on the Cassini Projection, with independent surveys of a single county or group of counties, giving rise to significant inaccuracies in outlying areas. In the late 1940's, a Provisional Edition was produced, which updated the 1:10,560 mapping from a number of sources. The maps appear unfinished - with all military camps and other strategic sites removed. These maps were initially overprinted with the National Grid. In 1970, the first 1:10,000 maps were produced using the Transverse Mercator Projection. The revision process continued until recently, with new editions appearing every 10 years or so for urban areas.

Map Name(s) and Date(s)



Historical Map - Slice A



Order Details

Order Number: 13688542_1_1
Customer Ref: 1727248
National Grid Reference: 525550, 186030
Slice: A
Site Area (ha): 0.07
Search Buffer (m): 1000

Site Details

39, Hollycroft Avenue, LONDON, NW3 7QJ

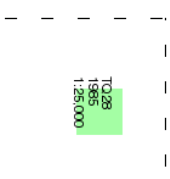
London

Published 1985

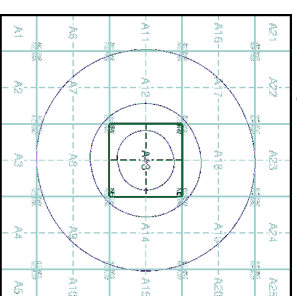
Source map scale - 1:25,000

These maps were produced by the Russian military during the Cold War between 1950 and 1997 and cover 103 towns and cities throughout the U.K. The maps are produced at 1:25,000, 1:10,000 and 1:5,000 scale, and show detailed land use, with colour-coded areas for development, green areas, and non-developed areas. Buildings are coloured black and important building uses (such as hospitals, post offices, factories etc.) are numbered, with a numbered key describing their use. They were produced by the Russians for the benefit of navigation, as well as strategic military sites and transport hubs, for use if they were to have invaded the U.K. The detailed information provided indicates that the areas were surveyed using land-based personnel, on the ground, in the cities that are mapped.

Map Name(s) and Date(s)



Russian Map - Slice A



Order Details

Order Number: 13688542_1_1
Customer Ref: 1727248
National Grid Reference: 525550, 186030
Slice: A
Site Area (ha): 0.07
Search Buffer (m): 1000

Site Details

39, Holycroft Avenue, LONDON, NW3 7QJ

Ordnance Survey Plan

Published 1991 - 1996

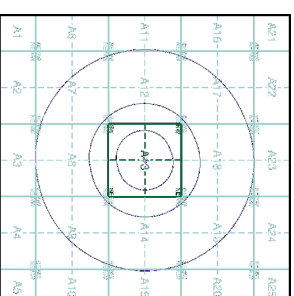
Source map scale - 1:10,000

The historical maps shown were reproduced from maps predominantly held at the scale adopted for England, Wales and Scotland in the 1940's. In 1954 the 1:2,500 scale was adopted for mapping urban areas; these maps were used to update the 1:10,560 maps. The published date given therefore is often some years later than the surveyed date. Before 1938, all OS maps were based on the Cassini Projection, with independent surveys of a single county or group of counties, giving rise to significant inaccuracies in outlying areas. In the late 1940's, a Provisional Edition was produced, which updated the 1:10,560 mapping from a number of sources. The maps appear unfinished - with all military camps and other strategic sites removed. These maps were initially overlaid with the National Grid. In 1970, the first 1:10,000 maps were produced using the Transverse Mercator Projection. The revision process continued until recently, with new editions appearing every 10 years or so for urban areas.

Map Name(s) and Date(s)

TO28NW	TO28NE
1993	1996
1:10,000	1:10,000
TO28SW	TO28SE
1996	1991
1:10,000	1:10,000

Historical Map - Slice A



Order Details

Order Number: 13688542_1_1
Customer Ref: 1727248
National Grid Reference: 525550, 186030
Slice: A
Site Area (ha): 0.07
Search Buffer (m): 1000

Site Details

39, Holycroft Avenue, LONDON, NW3 7QJ

10k Raster Mapping

Published 1999

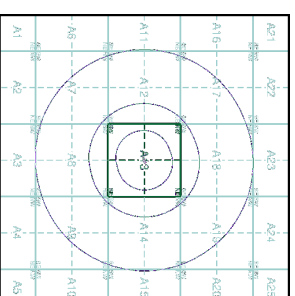
Source map scale - 1:10,000

The historical maps shown were produced from the Ordnance Survey's 1:10,000 colour raster mapping. These maps are derived from Landplan which replaced the old 1:10,000 maps originally published in 1970. The data is highly detailed showing buildings, fences and field boundaries as well as all roads, tracks and paths. Road names are also included together with the relevant road number and classification. Boundary information depiction includes county, unitary authority, district, civil parish and constituency.

Map Name(s) and Date(s)

TO26NW	TO26NE
1999	1999
1:10,000	1:10,000
TO26SW	TO26SE
1999	1999
1:10,000	1:10,000

Historical Map - Slice A



Order Details

Order Number: 13688542_1_1
Customer Ref: 1727248
National Grid Reference: 525550, 186030
Slice: A
Site Area (ha): 0.07
Search Buffer (m): 1000

Site Details

39, Holycroft Avenue, LONDON, NW3 7QJ

10k Raster Mapping

Published 2006

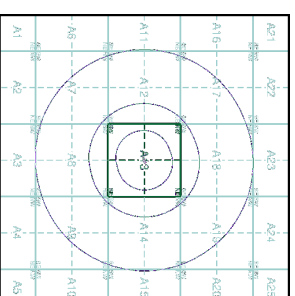
Source map scale - 1:10,000

The historical maps shown were produced from the Ordnance Survey's 1:10,000 colour raster mapping. These maps are derived from Landplan which replaced the old 1:10,000 maps originally published in 1970. The data is highly detailed showing buildings, fences and field boundaries as well as all roads, tracks and paths. Road names are also included together with the relevant road number and classification. Boundary information depiction includes county, unitary authority, district, civil parish and constituency.

Map Name(s) and Date(s)

TO26NW	TO26NE
2006	2006
1:10,000	1:10,000
TO26SW	TO26SE
2006	2006
1:10,000	1:10,000

Historical Map - Slice A



Order Details

Order Number: 13688542_1_1
Customer Ref: 1727248
National Grid Reference: 525550, 186030
Slice: A
Site Area (ha): 0.07
Search Buffer (m): 1000

Site Details

39, Holycroft Avenue, LONDON, NW3 7QJ