

**Site Details:**

The Hope Project, Camden, NW1  
7JE

**Client Ref:** EMS\_359708\_482802  
**Report Ref:** EMS-359708\_482802  
**Grid Ref:** 529242, 183412

**Map Name:** National Grid

**Map date:** 1952

**Scale:** 1:2,500

**Printed at:** 1:2,500



Surveyed 1952  
Revised 1952  
Edition 1954  
Copyright N/A  
Levelled 1934

Surveyed 1952  
Revised 1952  
Edition N/A  
Copyright N/A  
Levelled 1934



Produced by  
Groundsure Insights  
[www.groundsure.com](http://www.groundsure.com)

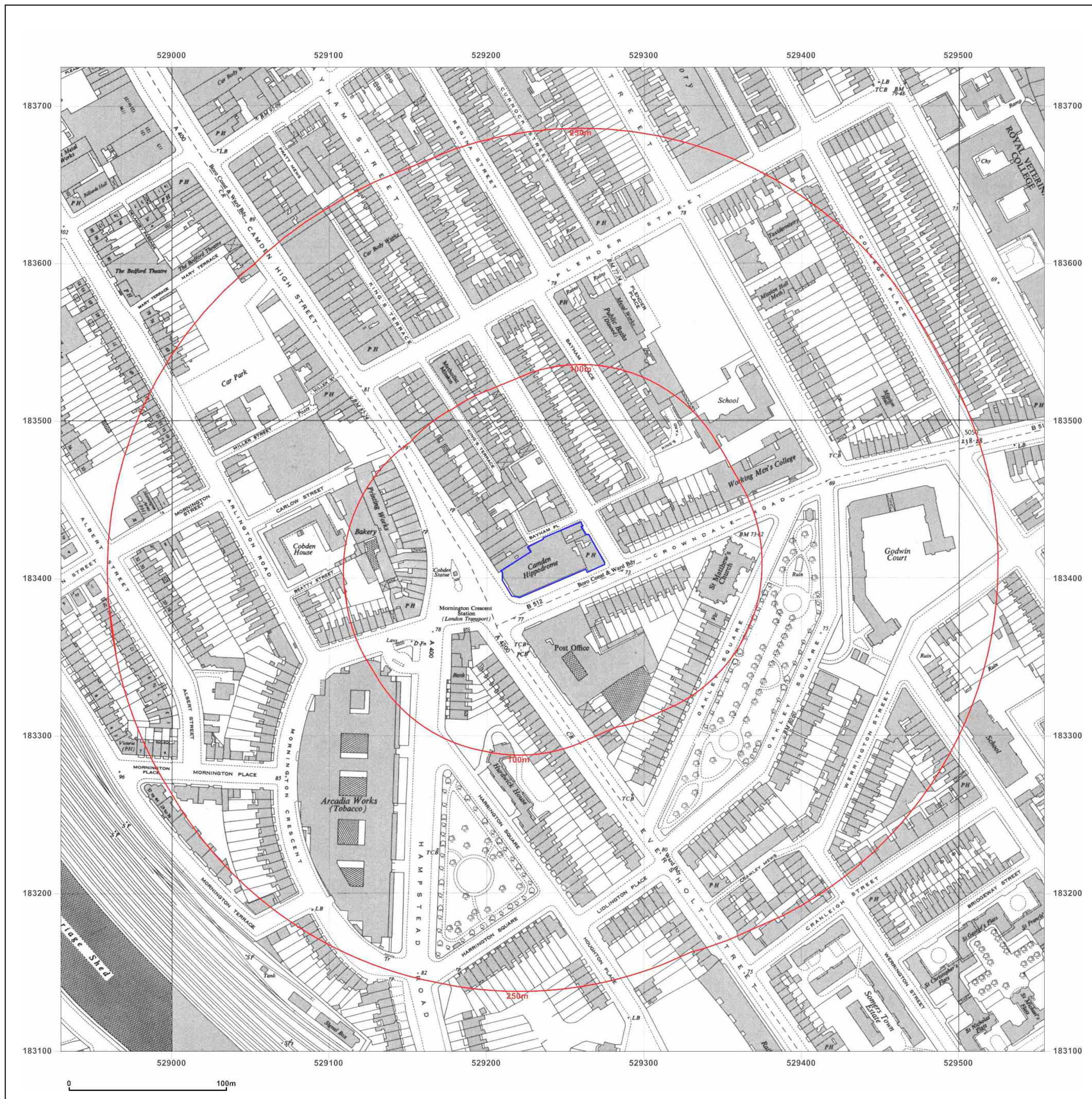


Supplied by:  
[www.emapsite.com](http://www.emapsite.com)  
[sales@emapsite.com](mailto:sales@emapsite.com)

© Crown copyright and database rights 2015 Ordnance Survey 100035207

Production date: 03 May 2016

To view map legend click here [Legend](#)





**Site Details:**

The Hope Project, Camden, NW1  
7JE

**Client Ref:** EMS\_359708\_482802  
**Report Ref:** EMS-359708\_482802  
**Grid Ref:** 529242, 183412

**Map Name:** National Grid

**Map date:** 1961-1964

**Scale:** 1:1,250

**Printed at:** 1:2,000



Surveyed 1961  
Revised 1961  
Edition N/A  
Copyright N/A  
Levelled N/A

Surveyed 1952  
Revised 1962  
Edition N/A  
Copyright 1962  
Levelled 1953

Surveyed 1952  
Revised 1963  
Edition N/A  
Copyright 1964  
Levelled 1954



Produced by  
Groundsure Insights  
[www.groundsure.com](http://www.groundsure.com)

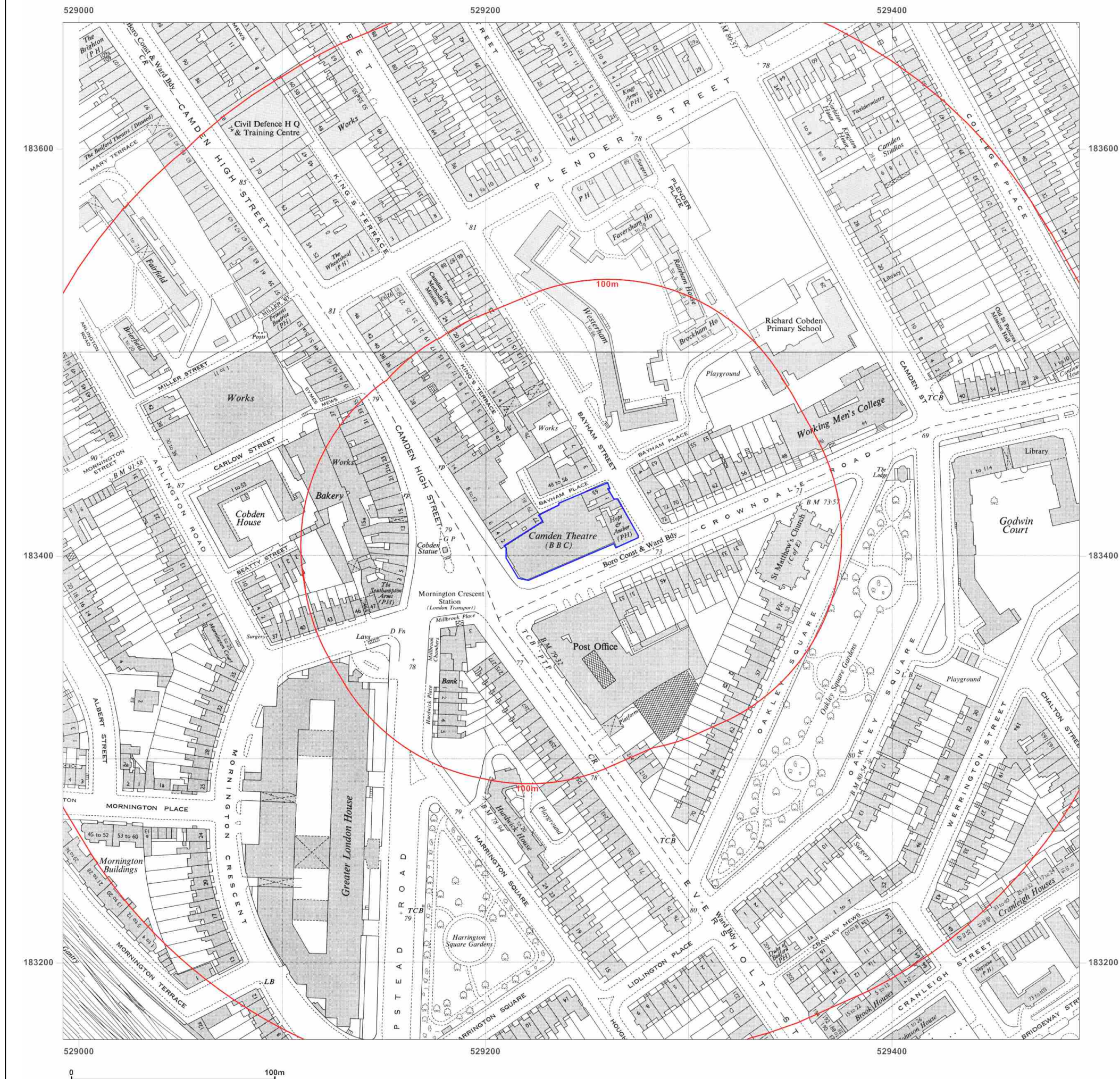


Supplied by:  
[www.emapsite.com](http://www.emapsite.com)  
[sales@emapsite.com](mailto:sales@emapsite.com)

© Crown copyright and database rights 2015 Ordnance Survey 100035207

Production date: 03 May 2016

To view map legend click here [Legend](#)





### Site Details:

The Hope Project, Camden, NW1  
7JE

**Client Ref:** EMS\_359708\_482802  
**Report Ref:** EMS-359708\_482802  
**Grid Ref:** 529242, 183412

**Map Name:** National Grid

**Map date:** 1971

**Scale:** 1:2,500

**Printed at:** 1:2,500



Surveyed N/A  
Revised N/A  
Edition N/A  
Copyright 1971  
Levelled 1954



Produced by  
Groundsure Insights  
[www.groundsure.com](http://www.groundsure.com)

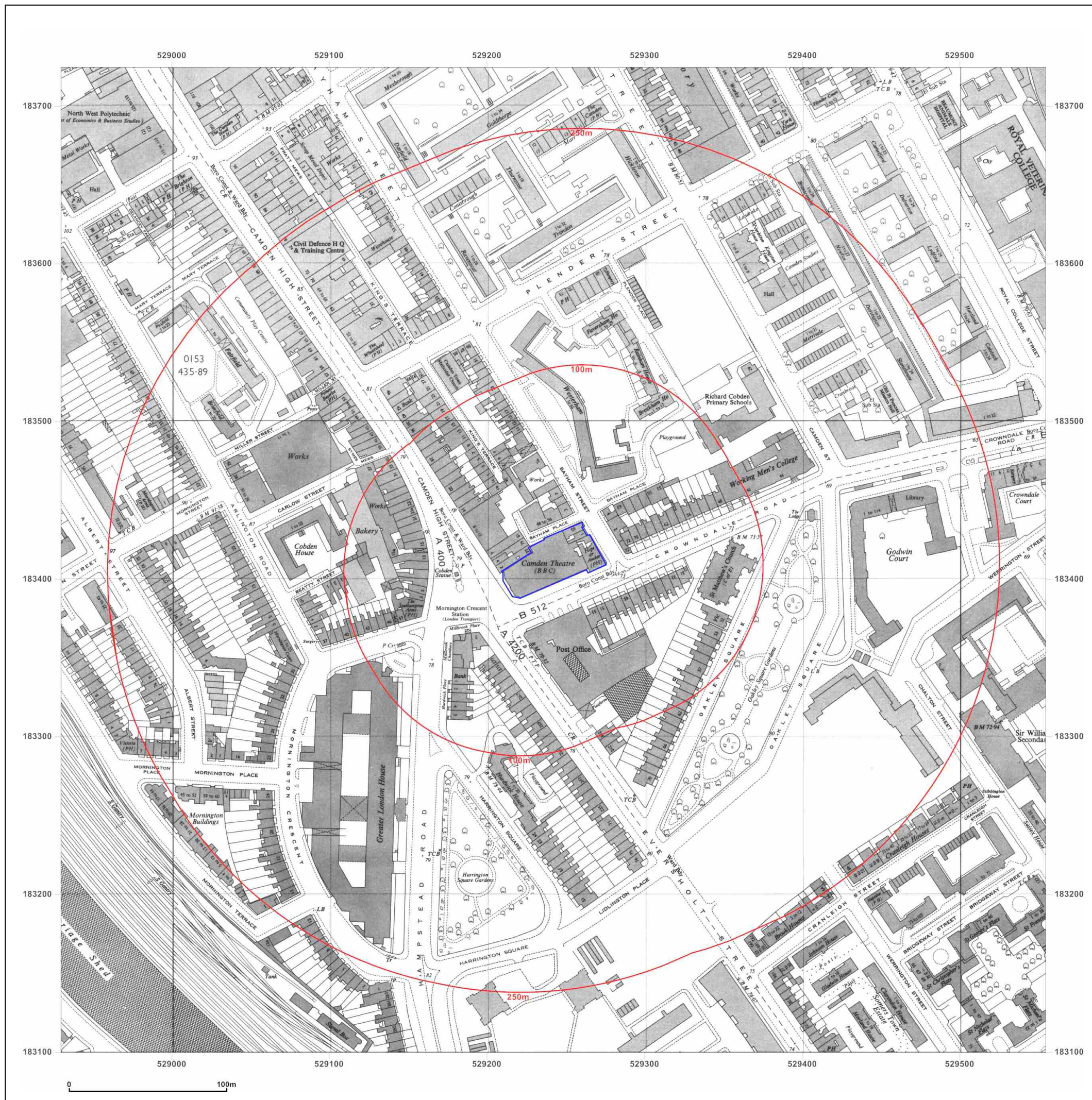


Supplied by:  
[www.emapsite.com](http://www.emapsite.com)  
[sales@emapsite.com](mailto:sales@emapsite.com)

© Crown copyright and database rights 2015 Ordnance Survey 100035207

Production date: 03 May 2016

To view map legend click here [Legend](#)





**Site Details:**

The Hope Project, Camden, NW1  
7JE

**Client Ref:** EMS\_359708\_482802  
**Report Ref:** EMS-359708\_482802  
**Grid Ref:** 529242, 183412

**Map Name:** National Grid

**Map date:** 1968-1972

**Scale:** 1:1,250

**Printed at:** 1:2,000



Surveyed 1952  
Revised 1968  
Edition N/A  
Copyright 1969  
Levelled 1953

Surveyed 1951  
Revised 1968  
Edition N/A  
Copyright 1968  
Levelled 1954

Surveyed 1952  
Revised 1972  
Edition N/A  
Copyright 1972  
Levelled 1954



Produced by  
Groundsure Insights  
[www.groundsure.com](http://www.groundsure.com)



Supplied by:  
[www.emapsite.com](http://www.emapsite.com)  
[sales@emapsite.com](mailto:sales@emapsite.com)

© Crown copyright and database rights 2015 Ordnance Survey 100035207

Production date: 03 May 2016

To view map legend click here [Legend](#)





### Site Details:

The Hope Project, Camden, NW1  
7JE

**Client Ref:** EMS\_359708\_482802  
**Report Ref:** EMS-359708\_482802  
**Grid Ref:** 529242, 183412

**Map Name:** National Grid


**Map date:** 1984

**Scale:** 1:1,250

**Printed at:** 1:2,000



Surveyed 1975  
Revised 1984  
Edition N/A  
Copyright 1984  
Levelled 1975



Produced by  
Groundsure Insights  
[www.groundsure.com](http://www.groundsure.com)

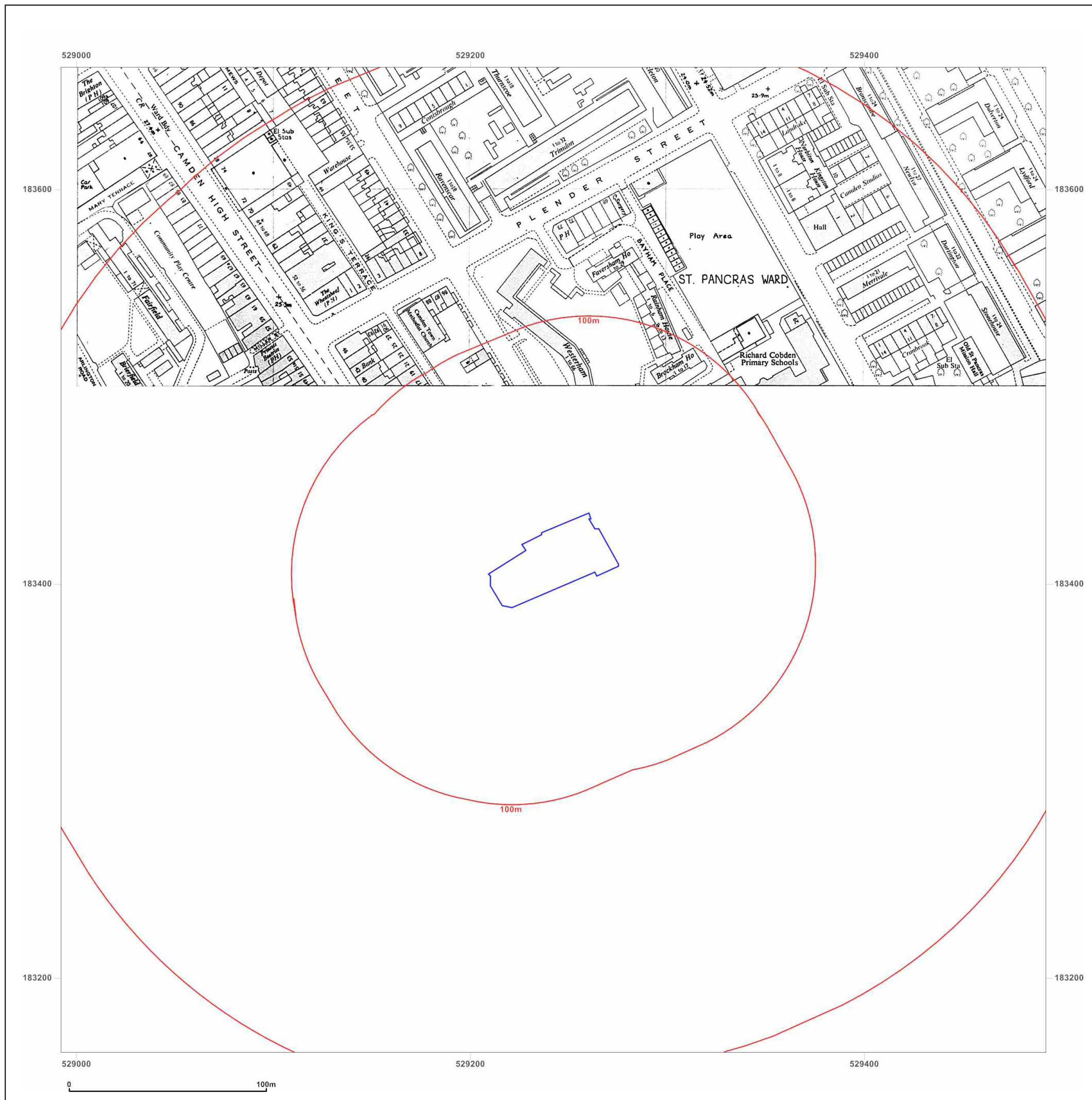


Supplied by:  
[www.emapsite.com](http://www.emapsite.com)  
[sales@emapsite.com](mailto:sales@emapsite.com)

© Crown copyright and database rights 2015 Ordnance Survey 100035207

Production date: 03 May 2016

To view map legend click here [Legend](#)





**Site Details:**

The Hope Project, Camden, NW1  
7JE

**Client Ref:** EMS\_359708\_482802  
**Report Ref:** EMS-359708\_482802  
**Grid Ref:** 529242, 183412

**Map Name:** National Grid

**Map date:** 1986-1991

**Scale:** 1:1,250

**Printed at:** 1:2,000



Surveyed 1991  
Revised 1991  
Edition N/A  
Copyright 1991  
Levelled N/A

Surveyed N/A  
Revised N/A  
Edition N/A  
Copyright 1987  
Levelled 1975

Surveyed 1975  
Revised 1990  
Edition N/A  
Copyright 1990  
Levelled 1975

Surveyed N/A  
Revised N/A  
Edition N/A  
Copyright 1986  
Levelled 1975



Produced by  
Groundsure Insights  
[www.groundsure.com](http://www.groundsure.com)



Supplied by:  
[www.emapsite.com](http://www.emapsite.com)  
sales@emapsite.com

© Crown copyright and database rights 2015 Ordnance Survey 100035207

Production date: 03 May 2016

To view map legend click here [Legend](#)

