

**Site Details:**

The Hope Project, Camden, NW1  
7JE

**Client Ref:** EMS\_359708\_482802  
**Report Ref:** EMS-359708\_482802  
**Grid Ref:** 529242, 183412

**Map Name:** County Series


**Map date:** 1876-1879

**Scale:** 1:2,500

**Printed at:** 1:2,500



Surveyed 1870  
Revised N/A  
Edition 1879  
Copyright N/A  
Levelled N/A



Surveyed 1870  
Revised N/A  
Edition 1876  
Copyright N/A  
Levelled N/A



Produced by  
Groundsure Insights  
[www.groundsure.com](http://www.groundsure.com)



Supplied by:  
[www.emapsite.com](http://www.emapsite.com)  
[sales@emapsite.com](mailto:sales@emapsite.com)

© Crown copyright and database rights 2015 Ordnance Survey 100035207

Production date: 03 May 2016

To view map legend click here [Legend](#)





**Site Details:**

The Hope Project, Camden, NW1  
7JE

**Client Ref:** EMS\_359708\_482802  
**Report Ref:** EMS-359708\_482802  
**Grid Ref:** 529242, 183412

**Map Name:** 1056 Scale Town Plan


**Map date:** 1896

**Scale:** 1:1,056

**Printed at:** 1:1,056



Surveyed 1894  
Revised N/A  
Edition 1896  
Copyright N/A  
Levelled N/A



Surveyed 1894  
Revised N/A  
Edition 1896  
Copyright N/A  
Levelled N/A



Produced by  
Groundsure Insights  
[www.groundsure.com](http://www.groundsure.com)



Supplied by:  
[www.emapsite.com](http://www.emapsite.com)  
[sales@emapsite.com](mailto:sales@emapsite.com)

© Crown copyright and database rights 2015 Ordnance Survey 100035207

Production date: 03 May 2016

To view map legend click here [Legend](#)





**Site Details:**

The Hope Project, Camden, NW1  
7JE

**Client Ref:** EMS\_359708\_482802  
**Report Ref:** EMS-359708\_482802  
**Grid Ref:** 529242, 183412

**Map Name:** County Series

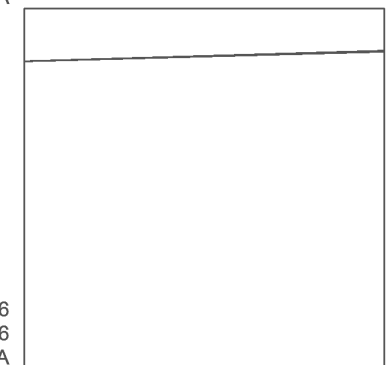
**Map date:** 1896

**Scale:** 1:2,500

**Printed at:** 1:2,500



Surveyed 1896  
Revised 1896  
Edition N/A  
Copyright N/A  
Levelled N/A



Surveyed 1896  
Revised 1896  
Edition N/A  
Copyright N/A  
Levelled N/A



Produced by  
Groundsure Insights  
[www.groundsure.com](http://www.groundsure.com)



Supplied by:  
[www.emapsite.com](http://www.emapsite.com)  
[sales@emapsite.com](mailto:sales@emapsite.com)

© Crown copyright and database rights 2015 Ordnance Survey 100035207

Production date: 03 May 2016

To view map legend click here [Legend](#)





**Site Details:**

The Hope Project, Camden, NW1  
7JE

**Client Ref:** EMS\_359708\_482802  
**Report Ref:** EMS-359708\_482802  
**Grid Ref:** 529242, 183412

**Map Name:** County Series


**Map date:** 1916

**Scale:** 1:2,500

**Printed at:** 1:2,500



Surveyed 1916  
Revised 1916  
Edition N/A  
Copyright N/A  
Levelled N/A



Surveyed 1916  
Revised 1916  
Edition N/A  
Copyright N/A  
Levelled N/A



Produced by  
Groundsure Insights  
[www.groundsure.com](http://www.groundsure.com)



Supplied by:  
[www.emapsite.com](http://www.emapsite.com)  
[sales@emapsite.com](mailto:sales@emapsite.com)

© Crown copyright and database rights 2015 Ordnance Survey 100035207

Production date: 03 May 2016

To view map legend click here [Legend](#)





**Site Details:**

The Hope Project, Camden, NW1  
7JE

**Client Ref:** EMS\_359708\_482802  
**Report Ref:** EMS-359708\_482802  
**Grid Ref:** 529242, 183412

**Map Name:** National Grid

**Map date:** 1951-1952

**Scale:** 1:1,250

**Printed at:** 1:2,000



Surveyed 1952  
Revised 1952  
Edition N/A  
Copyright N/A  
Levelled 1934

Surveyed 1951  
Revised 1951  
Edition N/A  
Copyright N/A  
Levelled 1934

Surveyed 1952  
Revised 1952  
Edition N/A  
Copyright N/A  
Levelled 1934

Surveyed 1952  
Revised 1952  
Edition N/A  
Copyright N/A  
Levelled 1932



Produced by  
Groundsure Insights  
[www.groundsure.com](http://www.groundsure.com)



Supplied by:  
[www.emapsite.com](http://www.emapsite.com)  
[sales@emapsite.com](mailto:sales@emapsite.com)

© Crown copyright and database rights 2015 Ordnance Survey 100035207

Production date: 03 May 2016

To view map legend click here [Legend](#)

