

Site Details:

The Hope Project, Camden, NW1
7JE

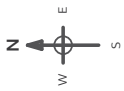
Client Ref: EMS_359708_482802
Report Ref: EMS-359708_482802
Grid Ref: 529242, 183412

Map Name: County Series


Map date: 1876-1879

Scale: 1:2,500

Printed at: 1:2,500



Surveyed 1870
Revised N/A
Edition 1879
Copyright N/A
Levelled N/A



Surveyed 1870
Revised N/A
Edition 1876
Copyright N/A
Levelled N/A



Produced by
Groundsure Insights
www.groundsure.com



Powered by
www.emapsite.com
sales@emapsite.com

© Crown copyright and database rights 2015 Ordnance Survey 100035207
Production date: 03 May 2016

To view map legend click here [Legend](#)

Site Details:

The Hope Project, Camden, NW1
7JE

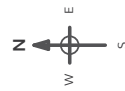
Client Ref: EMS_359708_482802
Report Ref: EMS-359708_482802
Grid Ref: 529242, 183412

Map Name: 1056 Scale Town Plan


Map date: 1896

Scale: 1:1,056

Printed at: 1:1,056



Surveyed 1894
Revised N/A
Edition 1896
Copyright N/A
Levelled N/A



Surveyed 1894
Revised N/A
Edition 1896
Copyright N/A
Levelled N/A



Produced by
Groundsure Insights
www.groundsure.com



Powered by
www.emapsite.com
sales@emapsite.com

© Crown copyright and database rights 2015 Ordnance Survey 100035207
Production date: 03 May 2016

To view map legend click here [Legend](#)



Site Details:

The Hope Project, Camden, NW1
7JE

Client Ref: EMS_359708_482802
Report Ref: EMS-359708_482802
Grid Ref: 529242, 183412

Map Name: County Series

Map date: 1896

Scale: 1:2,500

Printed at: 1:2,500



Surveyed 1896
Revised 1896
Edition N/A
Copyright N/A
Levelled N/A



Surveyed 1896
Revised 1896
Edition N/A
Copyright N/A
Levelled N/A



Produced by
Groundsure Insights
www.groundsure.com



Supplied by:
www.emapsite.com
sales@emapsite.com

© Crown copyright and database rights 2015 Ordnance Survey 100035207
Production date: 03 May 2016

To view map legend click here [Legend](#)

Site Details:

The Hope Project, Camden, NW1
7JE

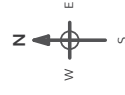
Client Ref: EMS_359708_482802
Report Ref: EMS-359708_482802
Grid Ref: 529242, 183412

Map Name: County Series

Map date: 1916

Scale: 1:2,500

Printed at: 1:2,500



Surveyed 1916
Revised 1916
Edition N/A
Copyright N/A
Levelled N/A



Surveyed 1916
Revised 1916
Edition N/A
Copyright N/A
Levelled N/A



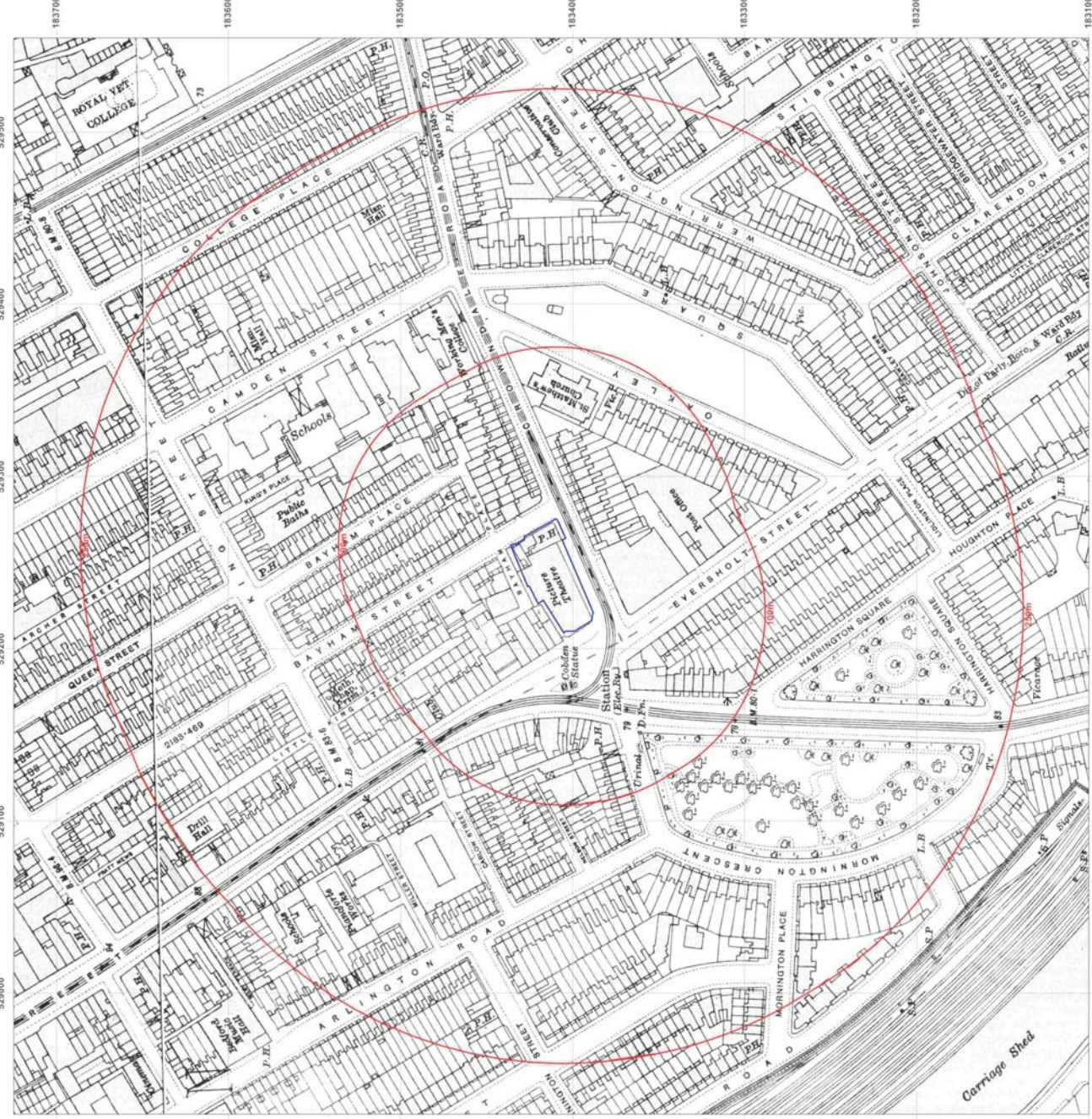
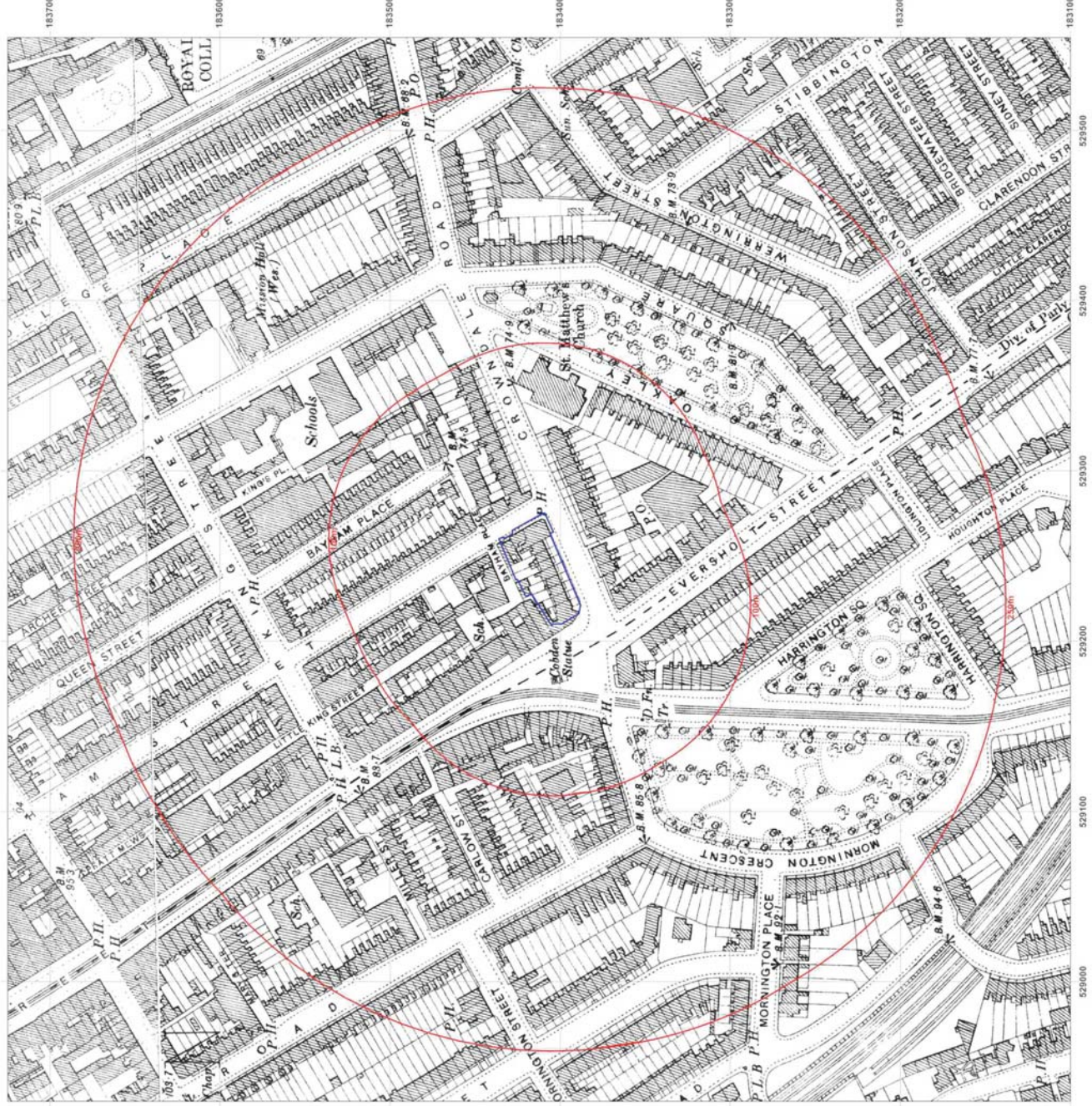
Produced by
Groundsure Insights
www.groundsure.com



Supplied by:
www.emapsite.com
sales@emapsite.com

© Crown copyright and database rights 2015 Ordnance Survey 100035207
Production date: 03 May 2016

To view map legend click here [Legend](#)



Site Details:

The Hope Project, Camden, NW1
7JE

Client Ref: EMS_359708_482802
Report Ref: EMS-359708_482802
Grid Ref: 529242, 183412

Map Name: National Grid

Map date: 1951-1952

Scale: 1:1,250

Printed at: 1:2,000



Surveyed 1952
Revised 1952
Edition N/A
Copyright N/A
Levelled 1934

Surveyed 1951
Revised 1951
Edition N/A
Copyright N/A
Levelled 1934

Surveyed 1952
Revised 1952
Edition N/A
Copyright N/A
Levelled 1934

Surveyed 1952
Revised 1952
Edition N/A
Copyright N/A
Levelled 1932

Groundsure
insights

Produced by
Groundsure Insights
www.groundsure.com



Powered by
Supplied by:
www.emapsite.com
sales@emapsite.com

© Crown copyright and database rights 2015 Ordnance Survey 100035207
Production date: 03 May 2016

To view map legend click here [Legend](#)

Site Details:

The Hope Project, Camden, NW1
7JE

Client Ref: EMS_359708_482802
Report Ref: EMS-359708_482802
Grid Ref: 529242, 183412

Map Name: National Grid

Map date: 1952

Scale: 1:2,500

Printed at: 1:2,500



Surveyed 1952
Revised 1952
Edition N/A
Copyright N/A
Levelled 1934

Surveyed 1952
Revised 1952
Edition N/A
Copyright N/A
Levelled 1934

Groundsure
insights

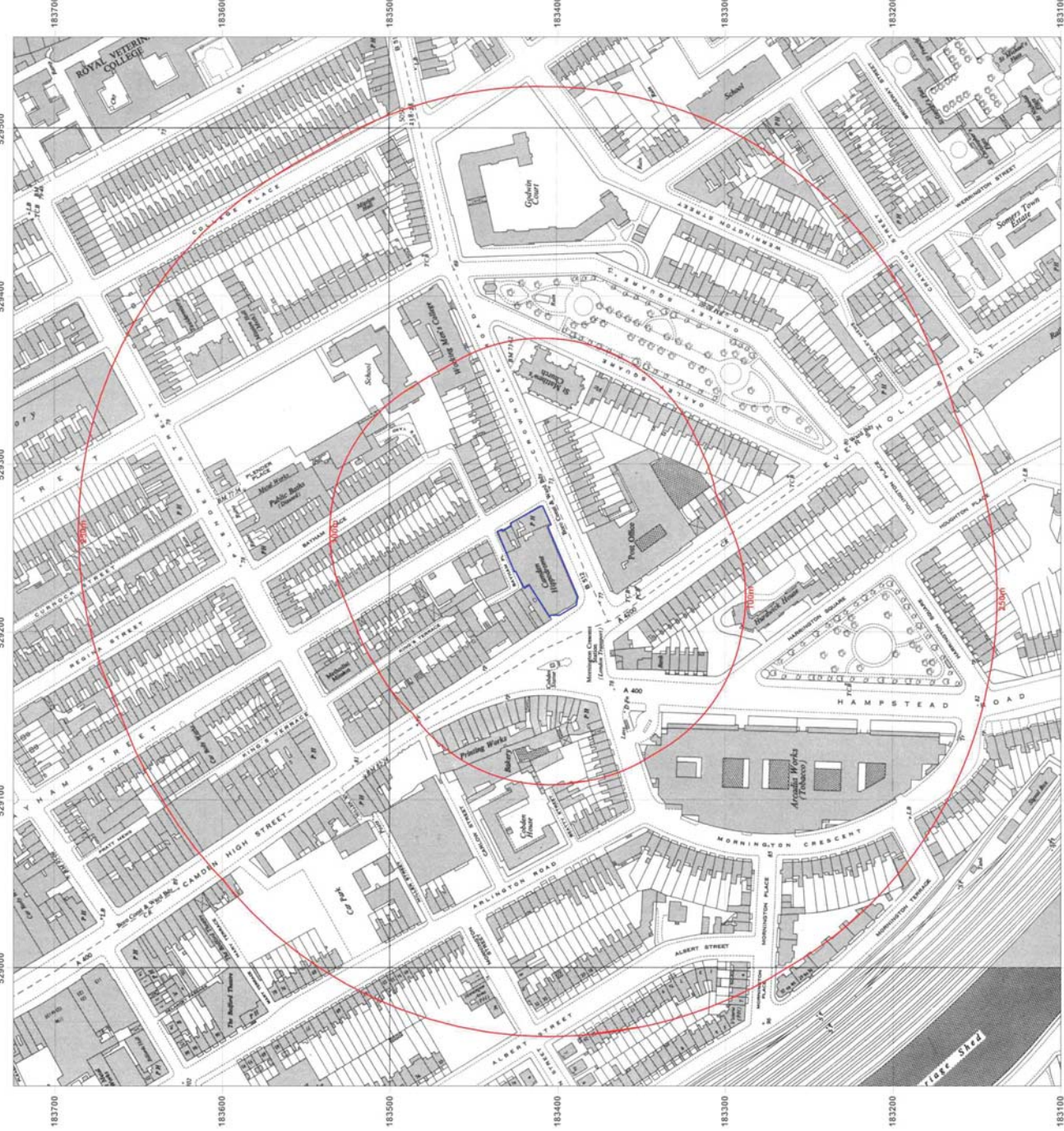
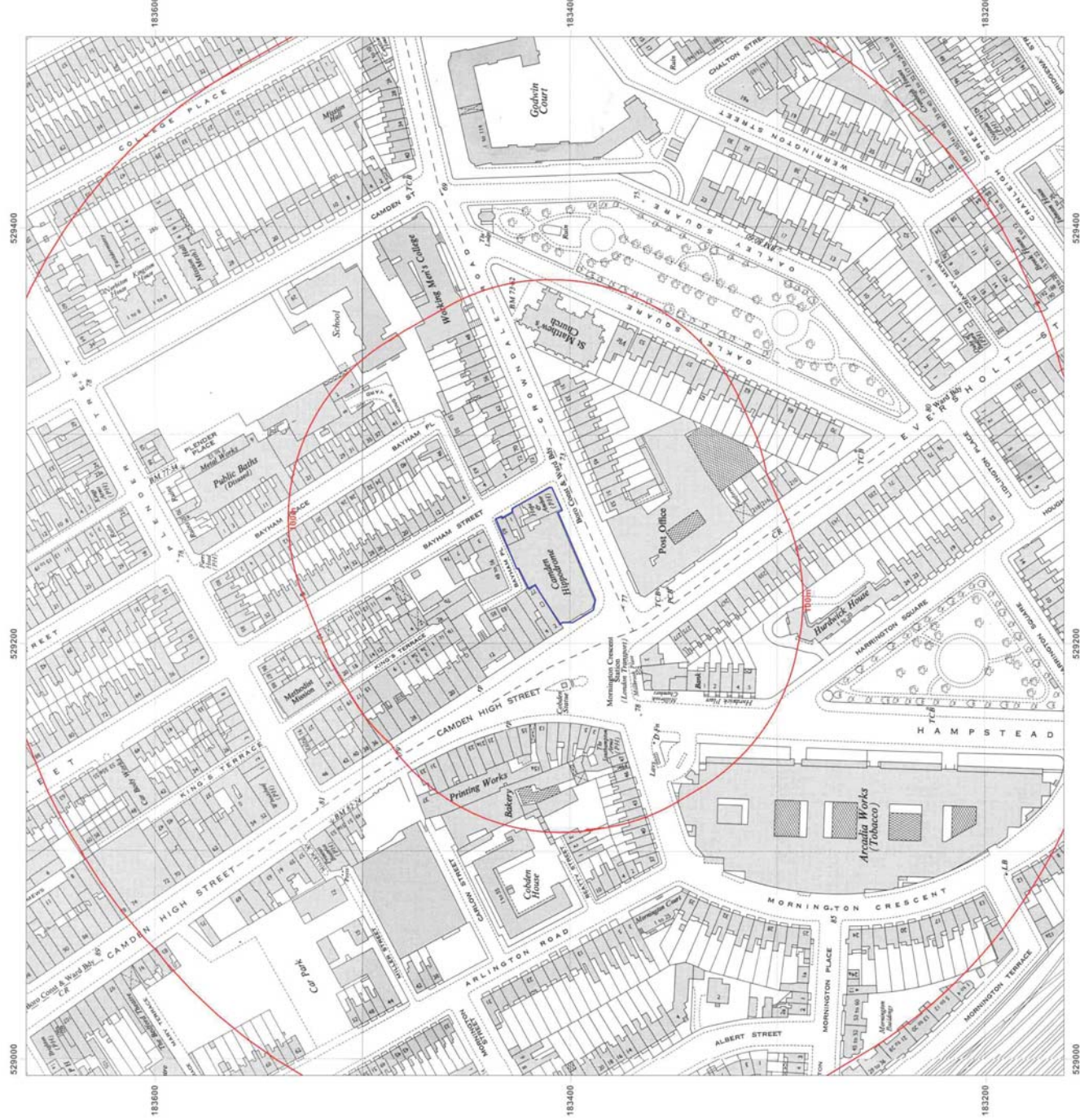
Produced by
Groundsure Insights
www.groundsure.com



Powered by
Supplied by:
www.emapsite.com
sales@emapsite.com

© Crown copyright and database rights 2015 Ordnance Survey 100035207
Production date: 03 May 2016

To view map legend click here [Legend](#)



emapsite™

Site Details:

The Hope Project, Camden, NW1
7JE

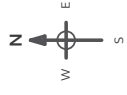
Client Ref: EMS_359708_482802
Report Ref: EMS-359708_482802
Grid Ref: 529242, 183412

Map Name: National Grid

Map date: 1961-1964

Scale: 1:1,250

Printed at: 1:2,000



Surveyed 1961
Revised 1961
Edition N/A
Copyright N/A
Levelled N/A



Surveyed 1952
Revised 1962
Edition N/A
Copyright 1962
Levelled 1953

Surveyed 1962
Revised 1963
Edition N/A
Copyright 1964
Levelled 1954



Produced by
Groundsure Insights
www.groundsure.com



Supplied by:
www.emapsite.com
sales@emapsite.com

© Crown copyright and database rights 2015 Ordnance Survey 100035207
Production date: 03 May 2016

To view map legend click here [Legend](#)

emapsite™

Site Details:

The Hope Project, Camden, NW1
7JE

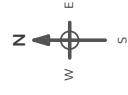
Client Ref: EMS_359708_482802
Report Ref: EMS-359708_482802
Grid Ref: 529242, 183412

Map Name: National Grid

Map date: 1971

Scale: 1:2,500

Printed at: 1:2,500



Surveyed N/A
Revised N/A
Edition N/A
Copyright 1971
Levelled 1954



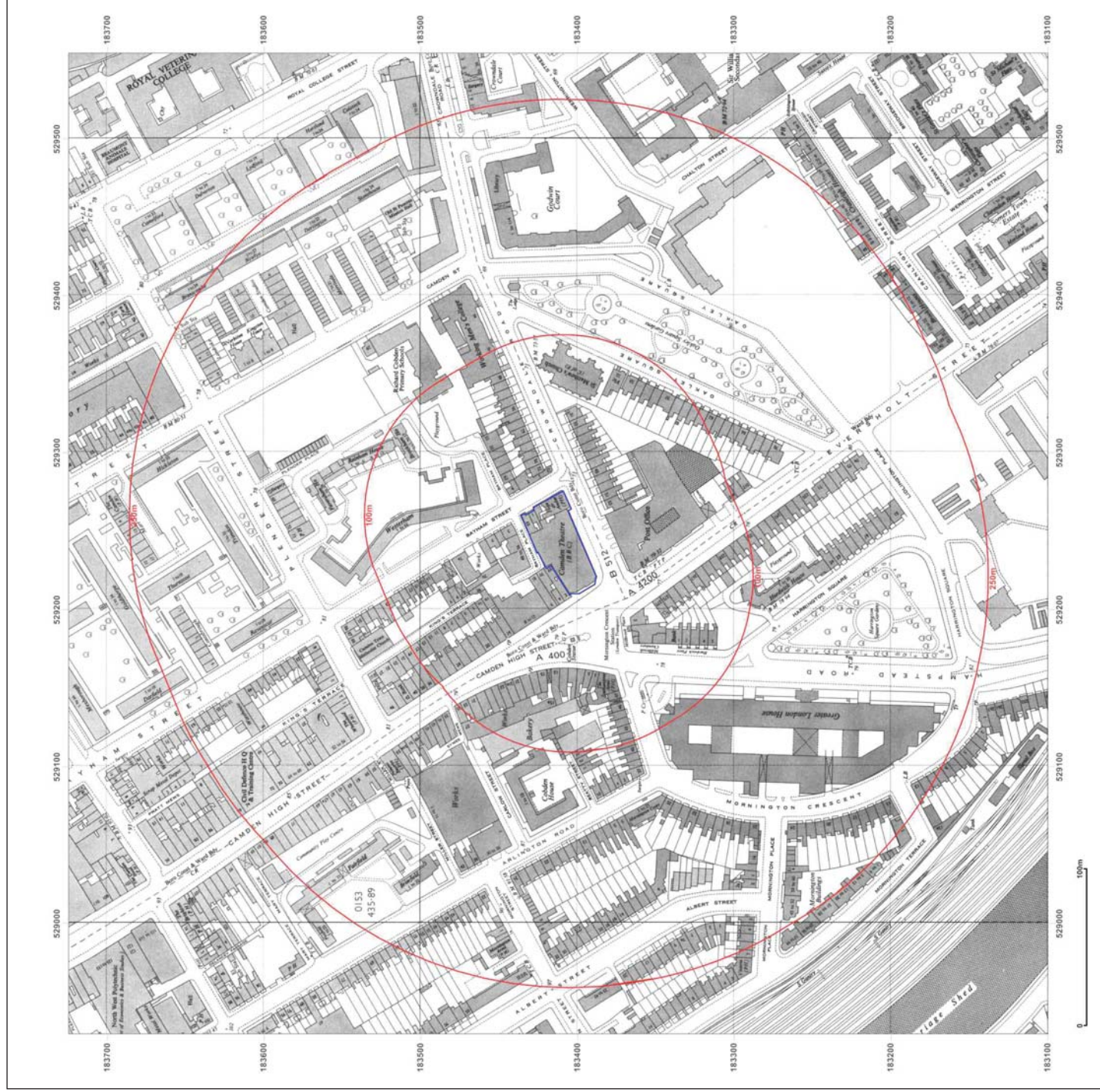
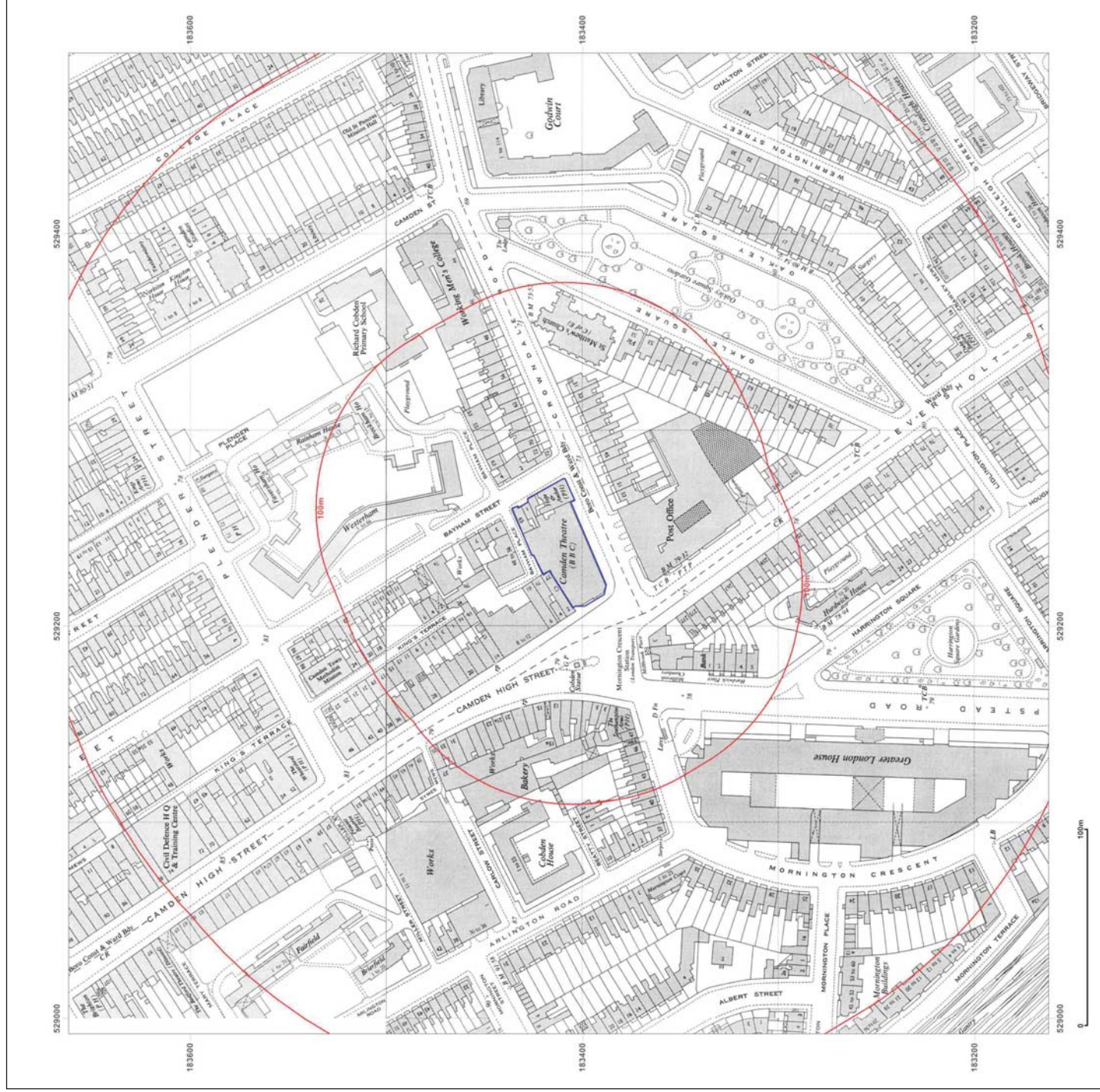
Produced by
Groundsure Insights
www.groundsure.com



Supplied by:
www.emapsite.com
sales@emapsite.com

© Crown copyright and database rights 2015 Ordnance Survey 100035207
Production date: 03 May 2016

To view map legend click here [Legend](#)



Site Details:

The Hope Project, Camden, NW1
7JE

Client Ref: EMS_359708_482802
Report Ref: EMS-359708_482802
Grid Ref: 529242, 183412

Map Name: National Grid

Map date: 1968-1972

Scale: 1:1,250

Printed at: 1:2,000



Surveyed 1952
Revised 1968
Edition N/A
Copyright 1969
Levelled 1953

Surveyed 1951
Revised 1968
Edition N/A
Copyright 1968
Levelled 1954



Surveyed 1952
Revised 1972
Edition N/A
Copyright 1972
Levelled 1954



Produced by
Groundsure Insights
www.groundsure.com



Supplied by:
www.emapsite.com
sales@emapsite.com

© Crown copyright and database rights 2015 Ordnance Survey 100035207
Production date: 03 May 2016

To view map legend click here [Legend](#)

Site Details:

The Hope Project, Camden, NW1
7JE

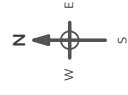
Client Ref: EMS_359708_482802
Report Ref: EMS-359708_482802
Grid Ref: 529242, 183412

Map Name: National Grid

Map date: 1984

Scale: 1:1,250

Printed at: 1:2,000



Surveyed 1975
Revised 1984
Edition N/A
Copyright 1984
Levelled 1975



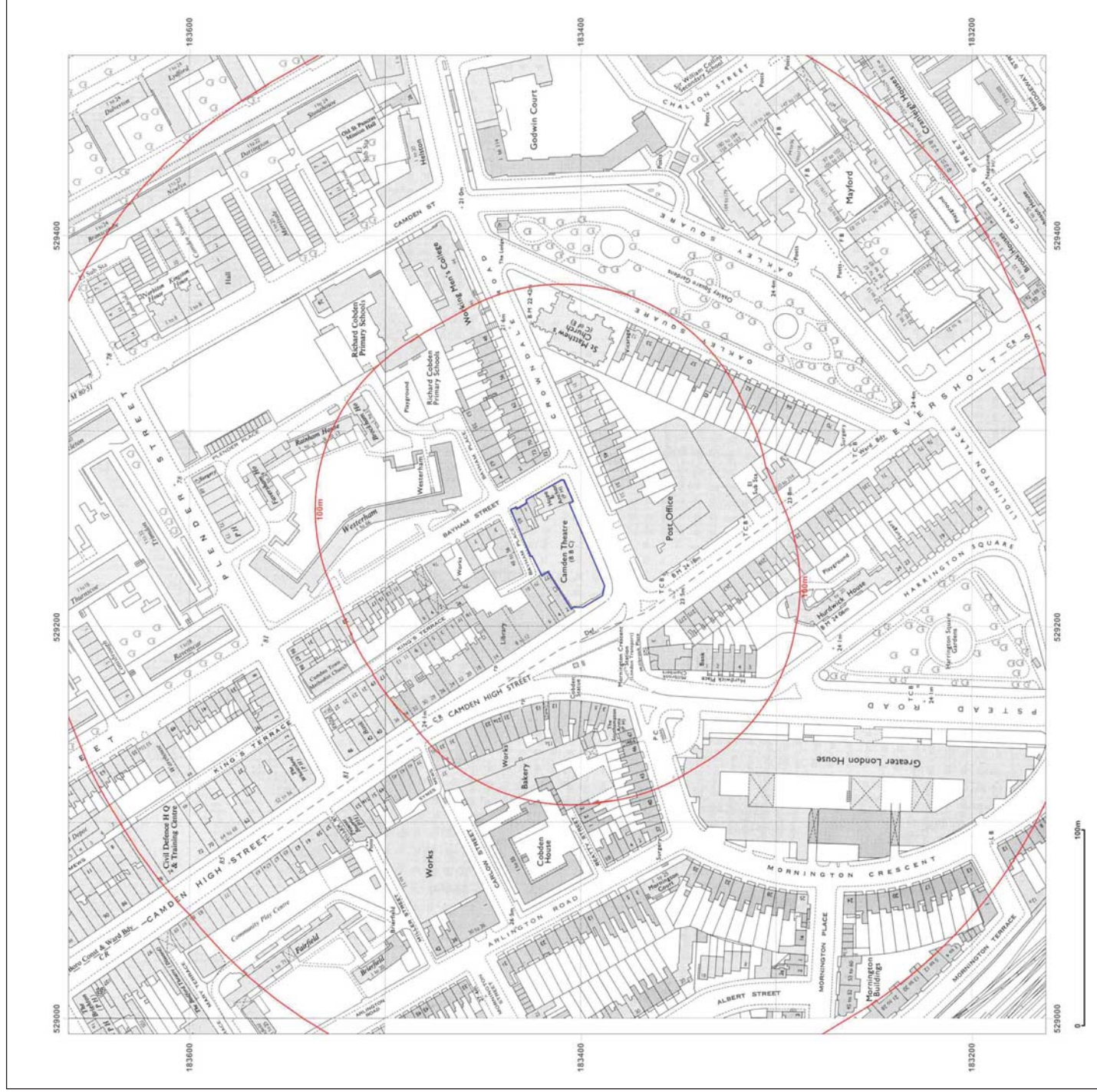
Produced by
Groundsure Insights
www.groundsure.com



Supplied by:
www.emapsite.com
sales@emapsite.com

© Crown copyright and database rights 2015 Ordnance Survey 100035207
Production date: 03 May 2016

To view map legend click here [Legend](#)



Site Details:

The Hope Project, Camden, NW1
7JE

Client Ref: EMS_359708_482802
Report Ref: EMS-359708_482802
Grid Ref: 529242, 183412

Map Name: National Grid

Map date: 1986-1991

Scale: 1:1,250

Printed at: 1:2,000



Surveyed 1991
Revised N/A
Edition N/A
Copyright 1991
Levelled N/A

Surveyed N/A
Revised N/A
Edition N/A
Copyright 1987
Levelled 1975

Surveyed 1975
Revised 1970
Edition N/A
Copyright 1980
Levelled 1975

Surveyed N/A
Revised N/A
Edition N/A
Copyright 1986
Levelled 1975



Produced by
Groundsure Insights
www.groundsure.com



Powered by
www.emapsite.com
sales@emapsite.com

© Crown copyright and database rights 2015 Ordnance Survey 100035207
Production date: 03 May 2016

To view map legend click here [Legend](#)

Site Details:

The Hope Project, Camden, NW1
7JE

Client Ref: EMS_359708_482802
Report Ref: EMS-359708_482802
Grid Ref: 529242, 183412

Map Name: National Grid

Map date: 1992-1994

Scale: 1:1,250

Printed at: 1:2,000



Surveyed N/A
Revised N/A
Edition N/A
Copyright 1994
Levelled N/A

Surveyed N/A
Revised N/A
Edition N/A
Copyright 1992
Levelled N/A



Produced by
Groundsure Insights
www.groundsure.com



Powered by
www.emapsite.com
sales@emapsite.com

© Crown copyright and database rights 2015 Ordnance Survey 100035207
Production date: 03 May 2016

To view map legend click here [Legend](#)

