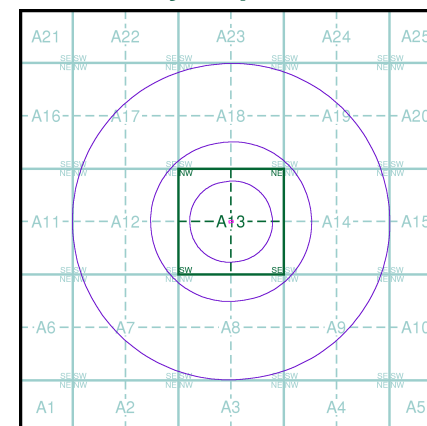




- General**
- Specified Site
  - Specified Buffer(s)
  - Bearing Reference Point
  - Map ID
  - Several of Type at Location
- Agency and Hydrological**
- Contaminated Land Register Entry or Notice (Location)
  - Contaminated Land Register Entry or Notice
  - Discharge Consent
  - Enforcement or Prohibition Notice
  - Integrated Pollution Control
  - Integrated Pollution Prevention Control
  - Local Authority Integrated Pollution Prevention and Control
  - Local Authority Pollution Prevention and Control
  - Local Authority Pollution Prevention and Control Enforcement
  - Pollution Incident to Controlled Waters
  - Prosecution Relating to Authorised Processes
  - Prosecution Relating to Controlled Waters
  - Registered Radioactive Substance
  - River Network or Water Feature
  - River Quality Sampling Point
  - Substantiated Pollution Incident Register
  - Water Abstraction
  - Water Industry Act Referral
- Hazardous Substances**
- COMAH Site
  - Explosive Site
  - NIHHS Site
  - Planning Hazardous Substance Consent
  - Planning Hazardous Substance Enforcement
- Geological**
- BGS Recorded Mineral Site
- Waste**
- BGS Recorded Landfill Site (Location)
  - BGS Recorded Landfill Site
  - EA Historic Landfill (Buffered Point)
  - EA Historic Landfill (Polygon)
  - Integrated Pollution Control Registered Waste Site
  - Licensed Waste Management Facility (Landfill Boundary)
  - Licensed Waste Management Facility (Location)
  - Local Authority Recorded Landfill Site (Location)
  - Local Authority Recorded Landfill Site
  - Potentially Infilled Land (Non-water)
  - Potentially Infilled Land (Non-water)
  - Potentially Infilled Land (Water)
  - Potentially Infilled Land (Water)
  - Potentially Infilled Land (Water)
  - Registered Landfill Site
  - Registered Landfill Site (Location)
  - Registered Landfill Site (Point Buffered to 100m)
  - Registered Landfill Site (Point Buffered to 250m)
  - Registered Waste Transfer Site (Location)
  - Registered Waste Transfer Site
  - Registered Waste Treatment or Disposal Site (Location)
  - Registered Waste Treatment or Disposal Site

### Site Sensitivity Map - Slice A



### Order Details

Order Number: 113083364\_1\_1  
Customer Ref: J16284  
National Grid Reference: 526230, 186460  
Slice: A  
Site Area (Ha): 0.04  
Search Buffer (m): 1000

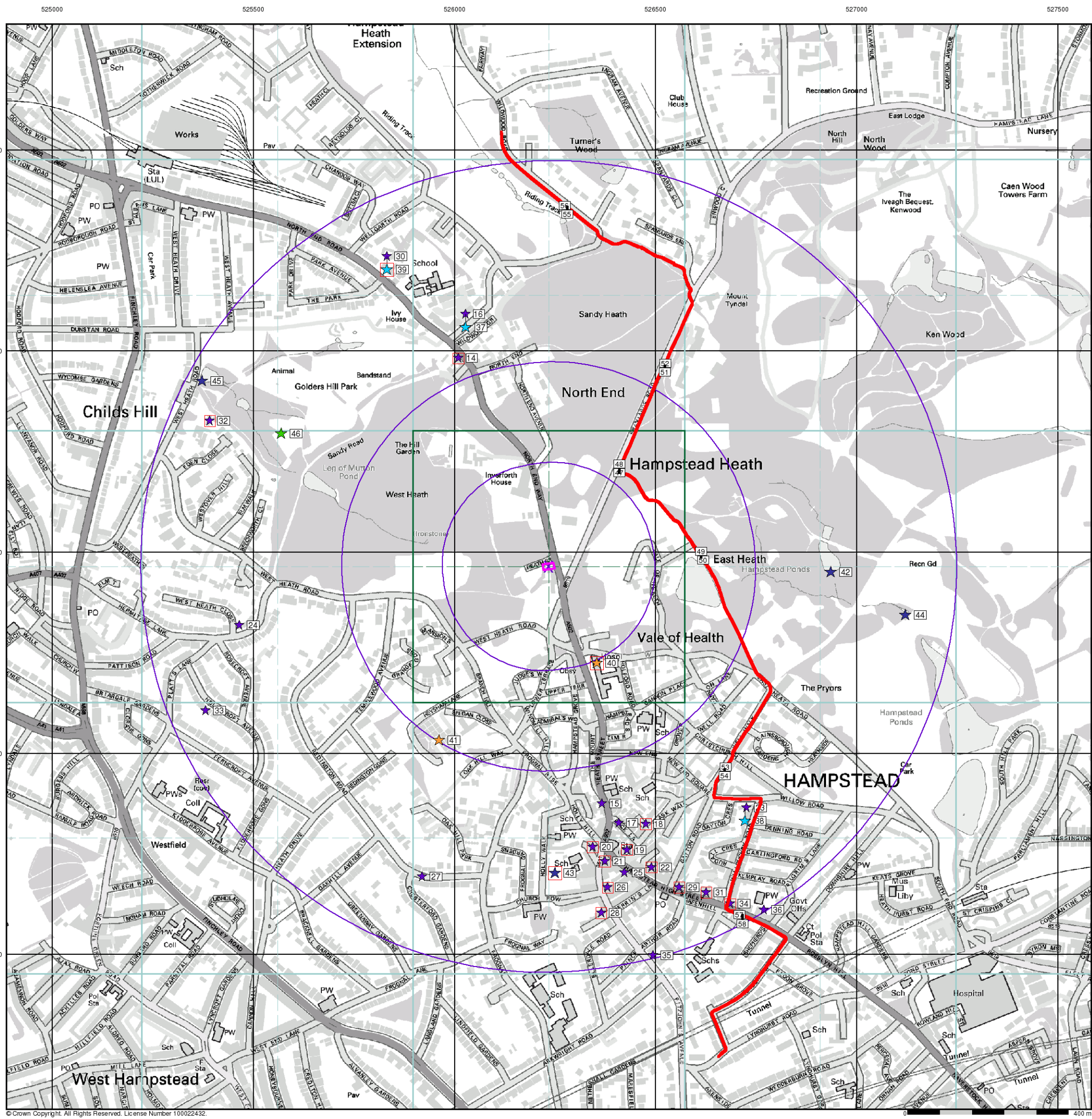
### Site Details

Jack Straws Castle, 12, North End Way, LONDON, NW3 7ES



Tel: 0844 844 9952  
Fax: 0844 844 9951  
Web: www.envirocheck.co.uk





## Industrial Land Use Map

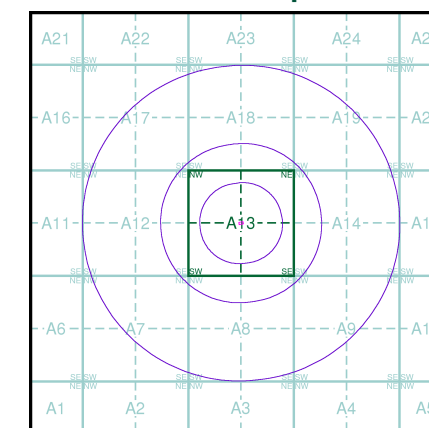
### General

- Specified Site
- Specified Buffer(s)
- Bearing Reference Point
- Slice
- Map ID

### Industrial Land Use

- Contemporary Trade Directory Entry
- Fuel Station Entry
- Gas Pipeline
- Points of Interest - Commercial Services
- Points of Interest - Education and Health
- Points of Interest - Manufacturing and Production
- Points of Interest - Public Infrastructure
- Points of Interest - Recreational and Environmental
- Underground Electrical Cables

## Industrial Land Use Map - Slice A



### Order Details

Order Number: 113083364\_1\_1  
Customer Ref: J16284  
National Grid Reference: 526230, 186460  
Slice: A  
Site Area (Ha): 0.04  
Search Buffer (m): 1000

### Site Details

Jack Straws Castle, 12, North End Way, LONDON, NW3 7ES



Tel: 0844 844 9952  
Fax: 0844 844 9951  
Web: www.envirocheck.co.uk





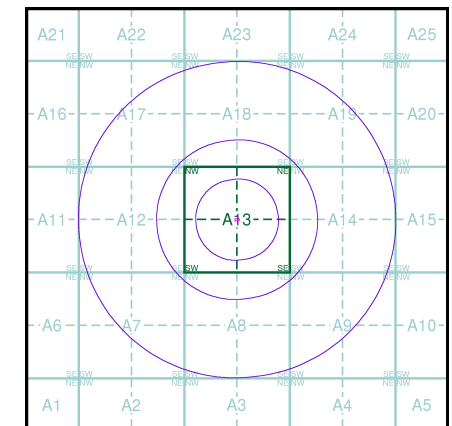
### General

- Specified Site
- Specified Buffer(s)
- X Bearing Reference Point

### Agency and Hydrological (Flood)

- Extreme Flooding from Rivers or Sea without Defences (Zone 2)
- Flooding from Rivers or Sea without Defences (Zone 3)
- Area Benefiting from Flood Defence
- Flood Water Storage Areas
- Flood Defence

### Flood Map - Slice A



### Order Details

Order Number: 113083364\_1\_1  
 Customer Ref: J16284  
 National Grid Reference: 526230, 186460  
 Slice: A  
 Site Area (Ha): 0.04  
 Search Buffer (m): 1000

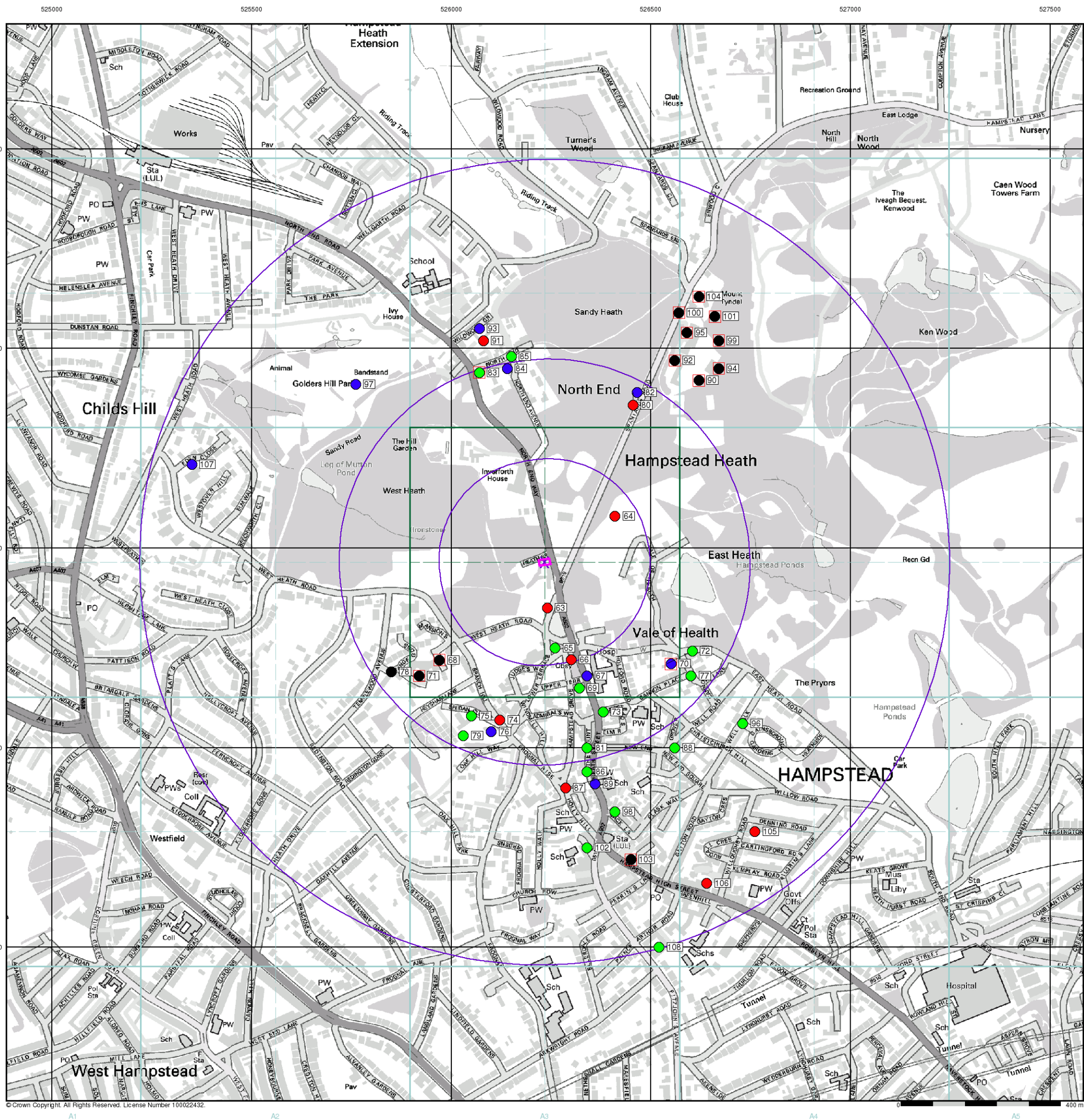
### Site Details

Jack Straws Castle, 12, North End Way, LONDON, NW3 7ES



Tel: 0844 844 9952  
 Fax: 0844 844 9951  
 Web: [www.envirocheck.co.uk](http://www.envirocheck.co.uk)





### General

- Specified Site
- Specified Buffer(s)
- Bearing Reference Point
- Map ID
- Several of Type at Location

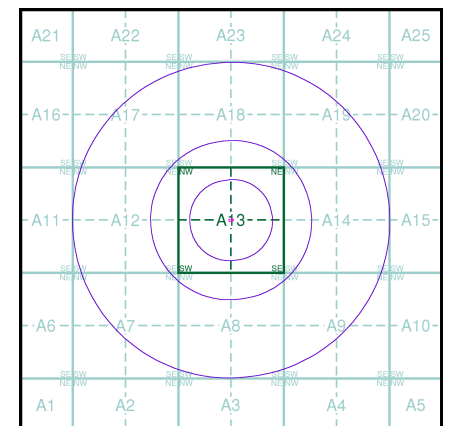
### Agency and Hydrological (Boreholes)

- BGS Borehole Depth 0 - 10m
- BGS Borehole Depth 10 - 30m
- BGS Borehole Depth 30m +
- Confidential
- Other

For Borehole information please refer to the Borehole .csv file which accompanied this slice.

A copy of the BGS Borehole Ordering Form is available to download from the Support section of [www.envirocheck.co.uk](http://www.envirocheck.co.uk).

### Borehole Map - Slice A



### Order Details

Order Number: 113083364\_1\_1  
Customer Ref: J16284  
National Grid Reference: 526230, 186460  
Slice: A  
Site Area (Ha): 0.04  
Search Buffer (m): 1000

### Site Details

Jack Straws Castle, 12, North End Way, LONDON, NW3 7ES



Tel: 0844 844 9952  
Fax: 0844 844 9951  
Web: [www.envirocheck.co.uk](http://www.envirocheck.co.uk)





### General

- Specified Site
- Specified Buffer(s)
- Bearing Reference Point
- Map ID

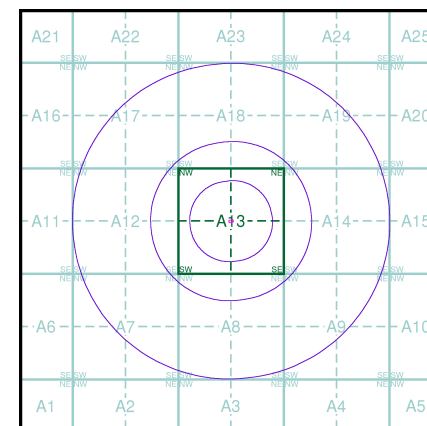
### Detailed River Network Data

- Primary River
- Secondary River
- Tertiary River
- Canal
- Canal Tunnel
- Undefined River
- Lake/Reservoir
- Offline Drainage Feature
- Extended Culvert (greater than 50m)
- Underground River (inferred)
- Underground River (local knowledge)
- Downstream of High Water Mark
- Downstream of Seaward Extension
- Not assigned River feature

### Contours (height in metres)

- Standard Contour
- Master Contour
- Spot Height
- MLW Mean Low Water
- MHW Mean High Water

### EA/NRW Detailed River Network Map - Slice A



### Order Details

Order Number: 113083364\_1\_1  
Customer Ref: J16284  
National Grid Reference: 526230, 186460  
Slice: A  
Site Area (Ha): 0.04  
Search Buffer (m): 1000

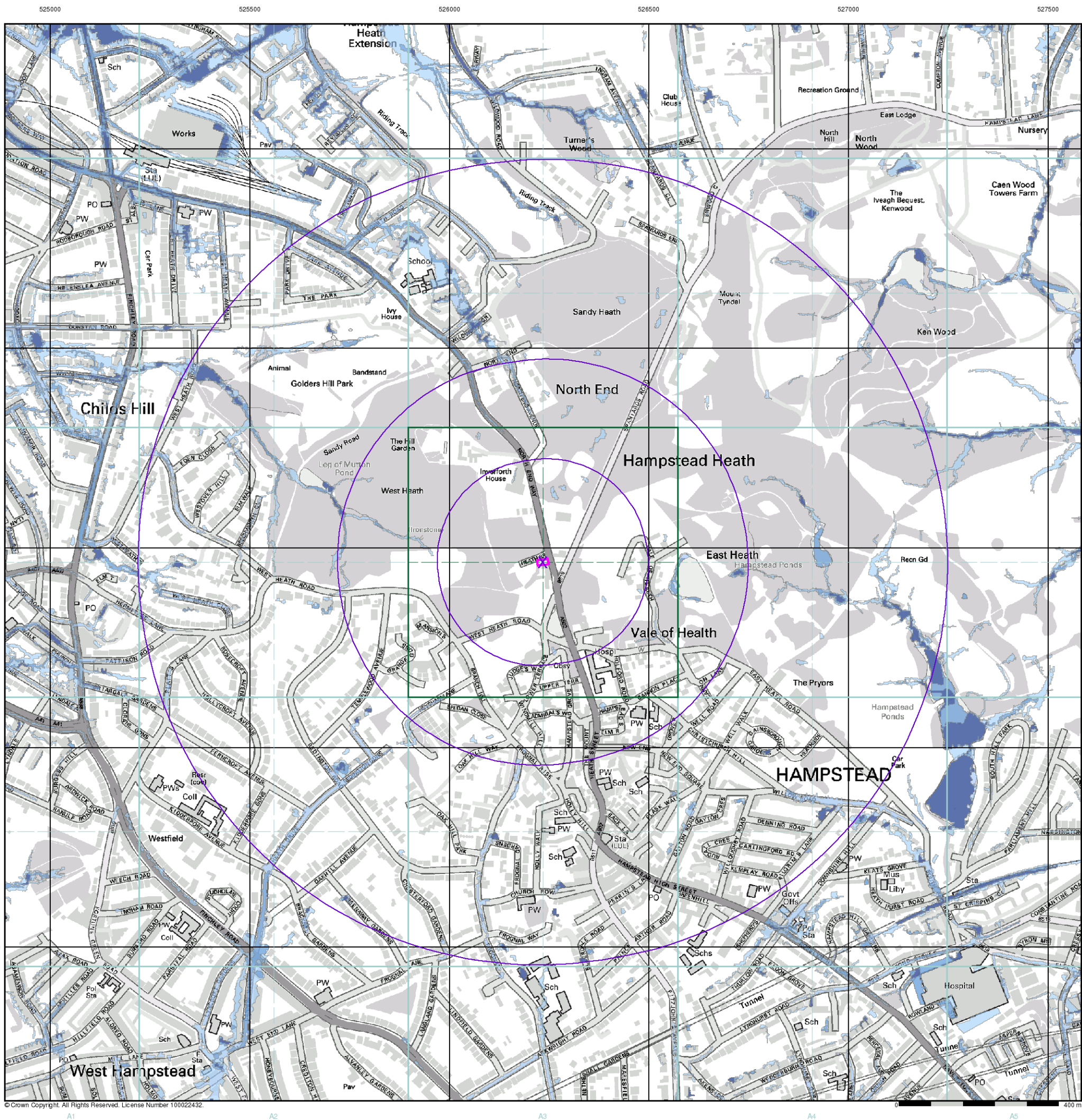
### Site Details

Jack Straws Castle, 12, North End Way, LONDON, NW3 7ES



Tel: 0844 844 9952  
Fax: 0844 844 9951  
Web: www.envirocheck.co.uk





### General

- Specified Site
- Specified Buffer(s)
- Bearing Reference Point

### Risk of Flooding from Surface Water

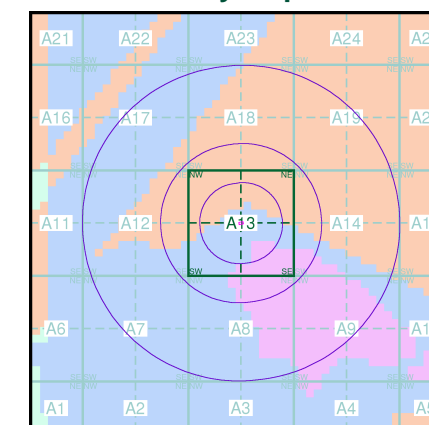
- High - 30 Year Return
- Medium - 100 Year Return
- Low - 1000 Year Return

### Suitability

See the suitability map below

- National to county
- County to town
- Town to street
- Street to parcels of land
- Property

### EA/NRW Suitability Map - Slice A



### Order Details

Order Number: 113083364\_1\_1  
 Customer Ref: J16284  
 National Grid Reference: 526230, 186460  
 Slice: A  
 Site Area (Ha): 0.04  
 Search Buffer (m): 1000

### Site Details

Jack Straws Castle, 12, North End Way, LONDON, NW3 7ES

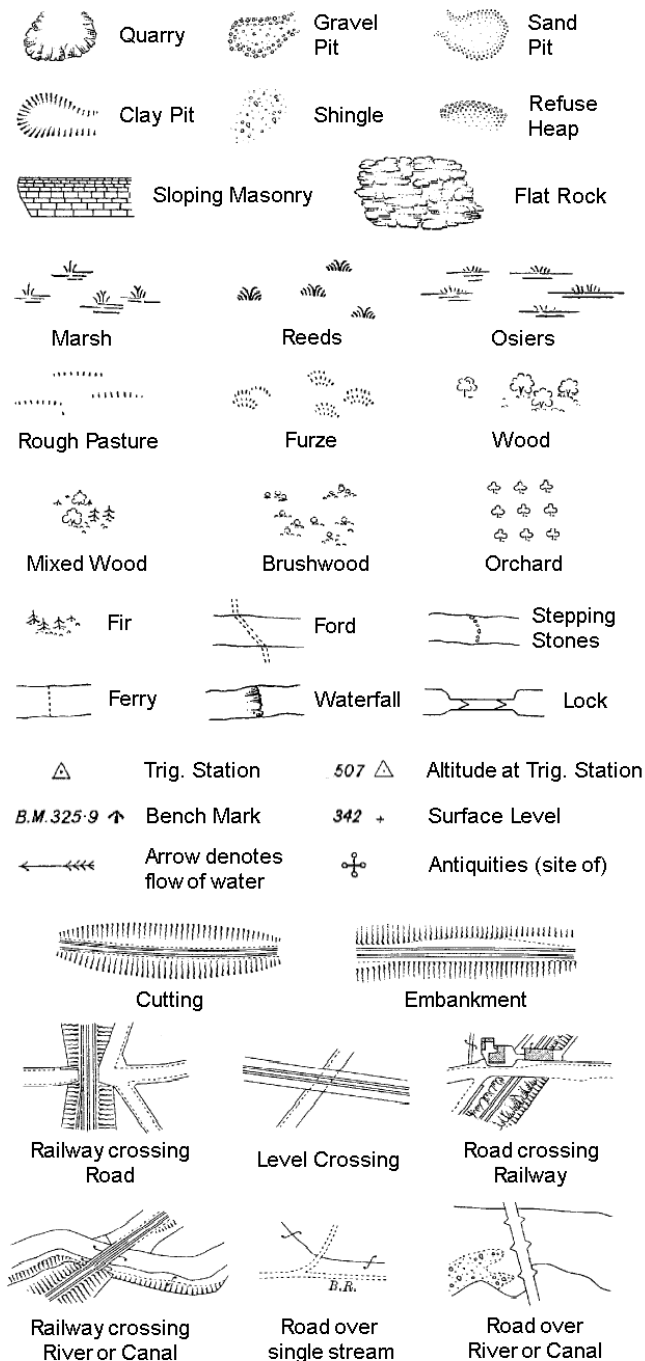


Tel: 0844 844 9952  
 Fax: 0844 844 9951  
 Web: www.envirocheck.co.uk



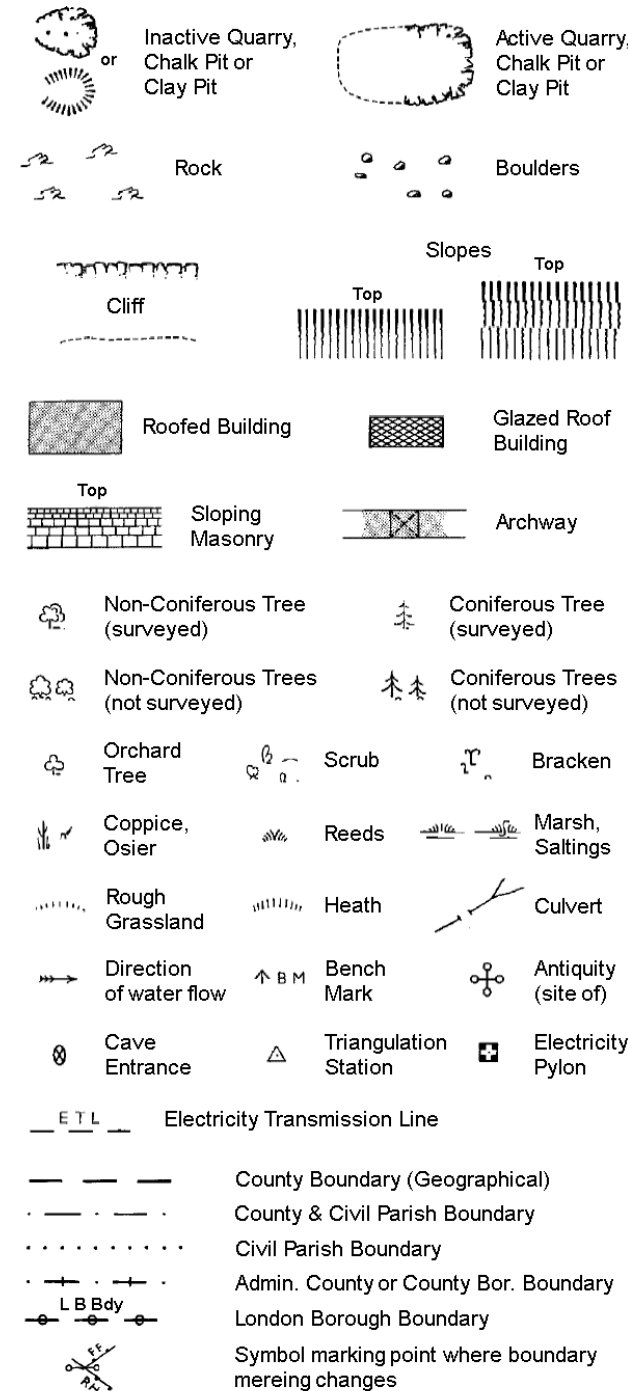
# Historical Mapping Legends

## Ordnance Survey County Series and Ordnance Survey Plan 1:2,500



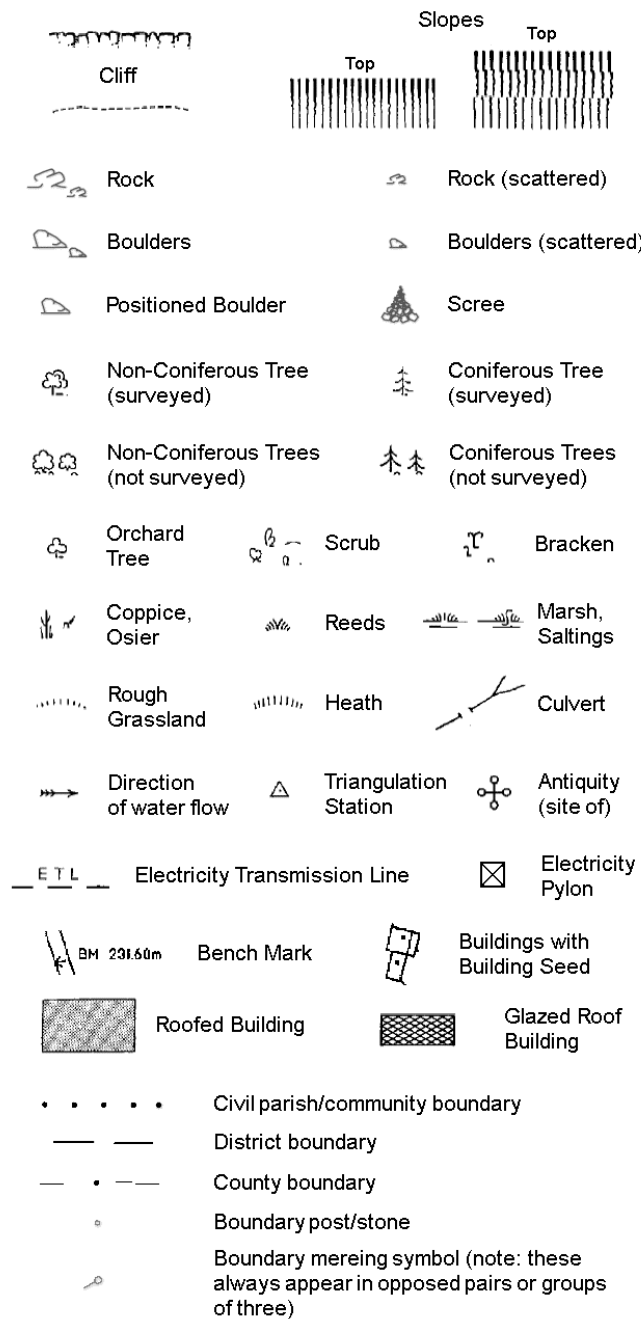
-----	County Boundary (Geographical)
- . - . - .	County & Civil Parish Boundary
+ . + . + .	Administrative County & Civil Parish Boundary
-----	County Borough Boundary (England)
-----	County Burgh Boundary (Scotland)
B.P. B.S.	Boundary Post or Stone
B.R.	Bridle Road
E.P.	Electricity Pylon
F.B.	Foot Bridge
F.P.	Foot Path
G.P.	Guide Post or Board
M.S.	Mile Stone
M.P. M.R.	Mooring Post or Ring
P.C.B.	Police Call Box
P.	Pump
S.P.	Signal Post
Sl.	Sluice
Sp.	Spring
T.C.B.	Telephone Call Box
Tr.	Trough
W.	Well

## Ordnance Survey Plan, Additional SIMs and Supply of Unpublished Survey Information 1:2,500 and 1:1,250



BH	Beer House	P	Pillar, Pole or Post
BP, BS	Boundary Post or Stone	PO	Post Office
Cn, C	Capstan, Crane	PC	Public Convenience
Chy	Chimney	PH	Public House
D Fn	Drinking Fountain	Pp	Pump
El P	Electricity Pillar or Post	SB, S Br	Signal Box or Bridge
FAP	Fire Alarm Pillar	SP, SL	Signal Post or Light
FB	Foot Bridge	Spr	Spring
GP	Guide Post	Tk	Tank or Track
H	Hydrant or Hydraulic	TCB	Telephone Call Box
LC	Level Crossing	TCP	Telephone Call Post
MH	Manhole	Tr	Trough
MP	Mile Post or Mooring Post	Wr Pt, Wr T	Water Point, Water Tap
MS	Mile Stone	W	Well
NTL	Normal Tidal Limit	Wd Pp	Wind Pump

## Large-Scale National Grid Data 1:2,500 and 1:1,250

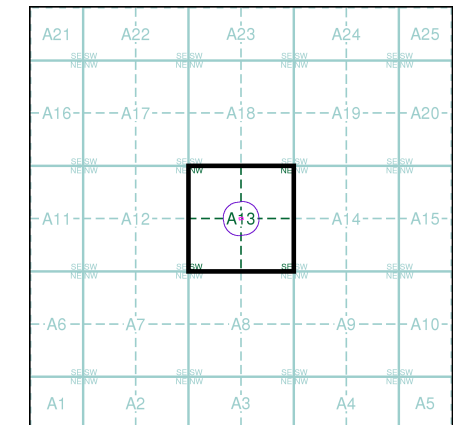


Bks	Barracks	P	Pillar, Pole or Post
Bty	Battery	PO	Post Office
Cemy	Cemetery	PC	Public Convenience
Chy	Chimney	Pp	Pump
Cis	Cistern	Ppg Sta	Pumping Station
Dismd Rly	Dismantled Railway	PW	Place of Worship
El Gen Sta	Electricity Generating Station	Sewage Ppg Sta	Sewage Pumping Station
El P	Electricity Pole, Pillar	SB, S Br	Signal Box or Bridge
El Sub Sta	Electricity Sub Station	SP, SL	Signal Post or Light
FB	Filter Bed	Spr	Spring
Fn / D Fn	Fountain / Drinking Ftn.	Tk	Tank or Track
Gas Gov	Gas Valve Compound	Tr	Trough
GVC	Gas Governor	Wd Pp	Wind Pump
GP	Guide Post	Wr Pt, Wr T	Water Point, Water Tap
MH	Manhole	Wks	Works (building or area)
MP, MS	Mile Post or Mile Stone	W	Well

## Historical Mapping & Photography included:

Mapping Type	Scale	Date	Pg
Middlesex	1:2,500	1864	2
Middlesex	1:2,500	1864	3
Middlesex	1:2,500	1866	4
London	1:2,500	1870 - 1879	5
London	1:2,500	1896	6
London	1:2,500	1915	7
London	1:2,500	1934 - 1936	8
Historical Aerial Photography	1:1,250	1946 - 1949	9
Ordnance Survey Plan	1:1,250	1954	10
Ordnance Survey Plan	1:2,500	1954 - 1955	11
Additional SIMs	1:2,500	1954	12
Additional SIMs	1:1,250	1954	13
Ordnance Survey Plan	1:2,500	1969	14
Ordnance Survey Plan	1:1,250	1971 - 1980	15
Supply of Unpublished Survey Information	1:1,250	1974	16
Ordnance Survey Plan	1:1,250	1981	17
Additional SIMs	1:1,250	1986 - 1987	18
Large-Scale National Grid Data	1:1,250	1991	19
Large-Scale National Grid Data	1:1,250	1991	20
Historical Aerial Photography	1:2,500	1999	21

## Historical Map - Segment A13



## Order Details

Order Number: 113083364\_1\_1  
Customer Ref: J16284  
National Grid Reference: 526230, 186460  
Slice: A  
Site Area (Ha): 0.04  
Search Buffer (m): 100

## Site Details

Jack Straws Castle, 12, North End Way, LONDON, NW3 7ES

# Historical Mapping Legends

## Ordnance Survey County Series 1:10,560

	Gravel Pit		Sand Pit		Other Pits
	Quarry		Shingle		Orchard
	Osiers		Reeds		Marsh
	Mixed Wood		Deciduous		Brushwood
	Fir		Furze		Rough Pasture
	Arrow denotes flow of water		Trigonometrical Station		
	Site of Antiquities		Bench Mark		
	Pump, Guide Post, Signal Post		Well, Spring, Boundary Post		
	•285 Surface Level				
	Sketched Contour		Instrumental Contour		
	Main Roads		Minor Roads		
	Sunken Road		Raised Road		
	Road over Railway		Railway over River		
	Railway over Road		Level Crossing		
	Road over River or Canal		Road over Stream		
	Road over Stream				
	County Boundary (Geographical)				
	County & Civil Parish Boundary				
	Administrative County & Civil Parish Boundary				
	County Borough Boundary (England)				
	County Burgh Boundary (Scotland)				
	Rural District Boundary				
	Civil Parish Boundary				

## Ordnance Survey Plan 1:10,000

	Chalk Pit, Clay Pit or Quarry		Gravel Pit
	Sand Pit		Disused Pit or Quarry
	Refuse or Slag Heap		Lake, Loch or Pond
	Dunes		Boulders
	Coniferous Trees		Non-Coniferous Trees
	Orchard		Scrub
	Bracken		Heath
	Marsh		Reeds
	Building		Glasshouse
	Sloping Masonry		Pylon
	Cutting		Embankment
	Road Under		Road Over
	Level Crossing		Foot Bridge
	Standard Gauge Multiple Track		Standard Gauge Single Track
	Siding, Tramway or Mineral Line		Narrow Gauge
	Geographical County		Administrative County, County Borough or County of City
	Municipal Borough, Urban or Rural District, Burgh or District Council		Borough, Burgh or County Constituency
	Civil Parish		
	Boundary Post or Stone		Police Station
	Church		Post Office
	Club House		Public Convenience
	Fire Engine Station		Public House
	Foot Bridge		Signal Box
	Fountain		Spring
	Guide Post		Telephone Call Box
	Mile Post		Telephone Call Post
	Mile Stone		Well

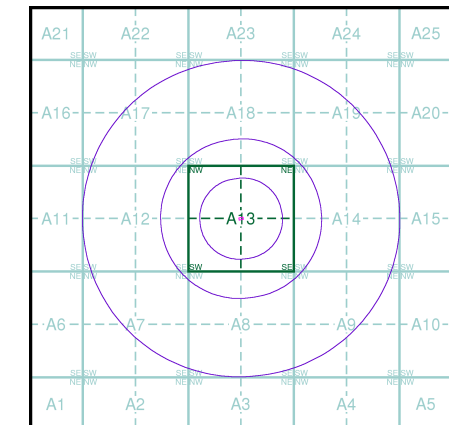
## 1:10,000 Raster Mapping

	Gravel Pit		Refuse tip or slag heap
	Rock		Rock (scattered)
	Boulders		Boulders (scattered)
	Shingle		Mud
	Sand		Sand Pit
	Slopes		Top of cliff
	General detail		Underground detail
	Overhead detail		Narrow gauge railway
	Multi-track railway		Single track railway
	County boundary (England only)		Civil, parish or community boundary
	District, Unitary, Metropolitan, London Borough boundary		Constituency boundary
	Area of wooded vegetation		Non-coniferous trees
	Non-coniferous trees (scattered)		Coniferous trees
	Coniferous trees (scattered)		Positioned tree
	Orchard		Coppice or Osiers
	Rough Grassland		Heath
	Scrub		Marsh, Salt Marsh or Reeds
	Water feature		Flow arrows
	Mean high water (springs)		Mean low water (springs)
	Telephone line (where shown)		Electricity transmission line (with poles)
	Bench mark (where shown)		Triangulation station
	Point feature (e.g. Guide Post or Mile Stone)		Pylon, flare stack or lighting tower
	Site of (antiquity)		Glasshouse
	General Building		Important Building

## Historical Mapping & Photography included:

Mapping Type	Scale	Date	Pg
Middlesex	1:10,560	1873 - 1874	3
Middlesex	1:10,560	1879	4
London	1:10,560	1896	5
Essex	1:10,560	1920	6
London	1:10,560	1920	7
Essex	1:10,560	1938	8
Historical Aerial Photography	1:10,560	1950	9
Ordnance Survey Plan	1:10,000	1951	10
Ordnance Survey Plan	1:10,000	1958	11
Ordnance Survey Plan	1:10,000	1968	12
Ordnance Survey Plan	1:10,000	1976 - 1978	13
London	1:25,000	1985	14
Ordnance Survey Plan	1:10,000	1993 - 1996	15
10K Raster Mapping	1:10,000	1999	16
10K Raster Mapping	1:10,000	2006	17
VectorMap Local	1:10,000	2017	18

## Historical Map - Slice A



## Order Details

Order Number: 113083364\_1\_1  
 Customer Ref: J16284  
 National Grid Reference: 526230, 186460  
 Slice: A  
 Site Area (Ha): 0.04  
 Search Buffer (m): 1000

## Site Details

Jack Straws Castle, 12, North End Way, LONDON, NW3 7ES





London

Published 1870 - 1879

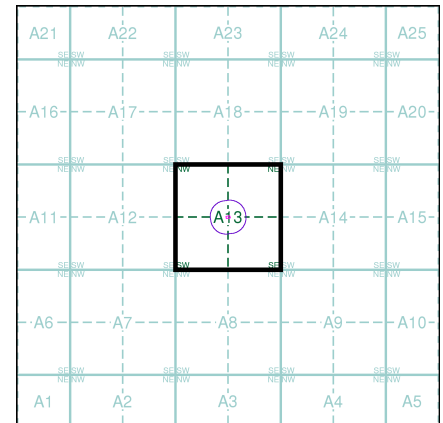
Source map scale - 1:2,500

The historical maps shown were reproduced from maps predominantly held at the scale adopted for England, Wales and Scotland in the 1840's. In 1854 the 1:2,500 scale was adopted for mapping urban areas and by 1896 it covered the whole of what were considered to be the cultivated parts of Great Britain. The published date given below is often some years later than the surveyed date. Before 1938, all OS maps were based on the Cassini Projection, with independent surveys of a single county or group of counties, giving rise to significant inaccuracies in outlying areas.

#### Map Name(s) and Date(s)

002_00
1870
1:2,500
007_00
1879
1:2,500

#### Historical Map - Segment A13



#### Order Details

Order Number: 113083364\_1\_1  
Customer Ref: J16284  
National Grid Reference: 526230, 186460  
Slice: A  
Site Area (Ha): 0.04  
Search Buffer (m): 100

#### Site Details

Jack Straws Castle, 12, North End Way, LONDON, NW3 7ES

**Landmark**  
INFORMATION GROUP

Tel: 0844 844 9952  
Fax: 0844 844 9951  
Web: [www.envirocheck.co.uk](http://www.envirocheck.co.uk)