

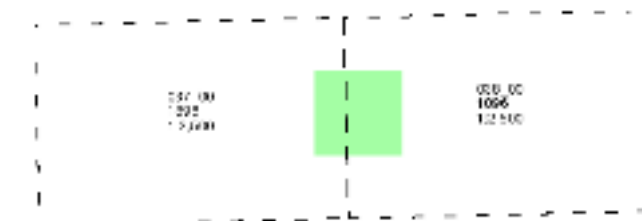
London

Published 1896

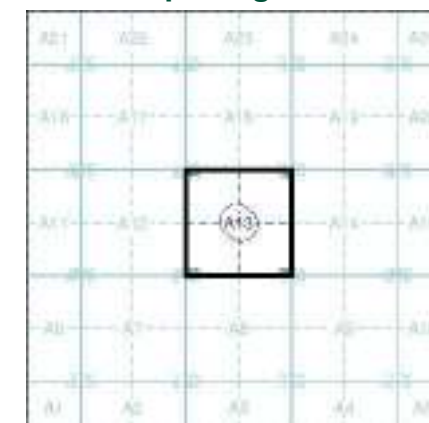
Source map scale - 1:2,500

The historical maps shown were reproduced from maps predominantly held at the scale adopted for England, Wales and Scotland in the 1840's. In 1854 the 1:2,500 scale was adopted for mapping urban areas and by 1896 it covered the whole of what were considered to be the cultivated parts of Great Britain. The published date given below is often some years later than the surveyed date. Before 1938, all OS maps were based on the Cassini Projection, with independent surveys of a single county or group of counties, giving rise to significant inaccuracies in outlying areas.

Map Name(s) and Date(s)



Historical Map - Segment A13



Order Details

Order Number: 137099516_1_1
 Customer Ref: 17/27107
 National Grid Reference: 527720, 184460
 Slice: A
 Site Area (Ha): 0.05
 Search Buffer (m): 100

Site Details

14, Eton Road, LONDON, NW3 4SS

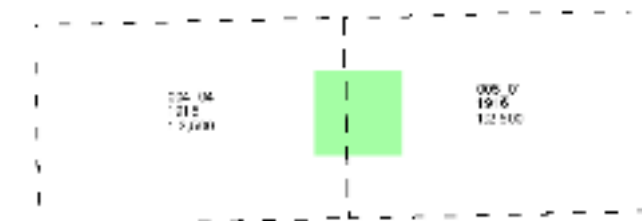
London

Published 1915 - 1916

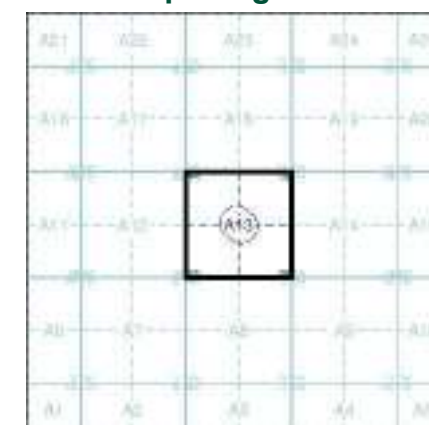
Source map scale - 1:2,500

The historical maps shown were reproduced from maps predominantly held at the scale adopted for England, Wales and Scotland in the 1840's. In 1854 the 1:2,500 scale was adopted for mapping urban areas and by 1896 it covered the whole of what were considered to be the cultivated parts of Great Britain. The published date given below is often some years later than the surveyed date. Before 1938, all OS maps were based on the Cassini Projection, with independent surveys of a single county or group of counties, giving rise to significant inaccuracies in outlying areas.

Map Name(s) and Date(s)



Historical Map - Segment A13



Order Details

Order Number: 137099516_1_1
 Customer Ref: 17/27107
 National Grid Reference: 527720, 184460
 Slice: A
 Site Area (Ha): 0.05
 Search Buffer (m): 100

Site Details

14, Eton Road, LONDON, NW3 4SS

London

Published 1935

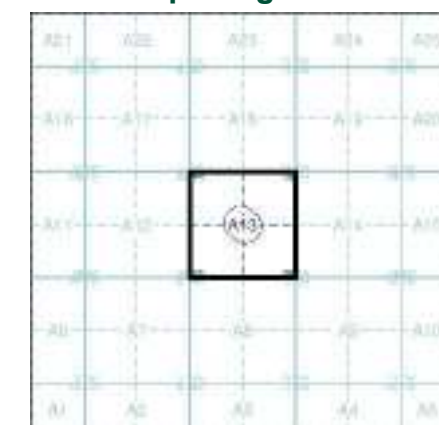
Source map scale - 1:2,500

The historical maps shown were reproduced from maps predominantly held at the scale adopted for England, Wales and Scotland in the 1840's. In 1854 the 1:2,500 scale was adopted for mapping urban areas and by 1896 it covered the whole of what were considered to be the cultivated parts of Great Britain. The published date given below is often some years later than the surveyed date. Before 1938, all OS maps were based on the Cassini Projection, with independent surveys of a single county or group of counties, giving rise to significant inaccuracies in outlying areas.

Map Name(s) and Date(s)



Historical Map - Segment A13

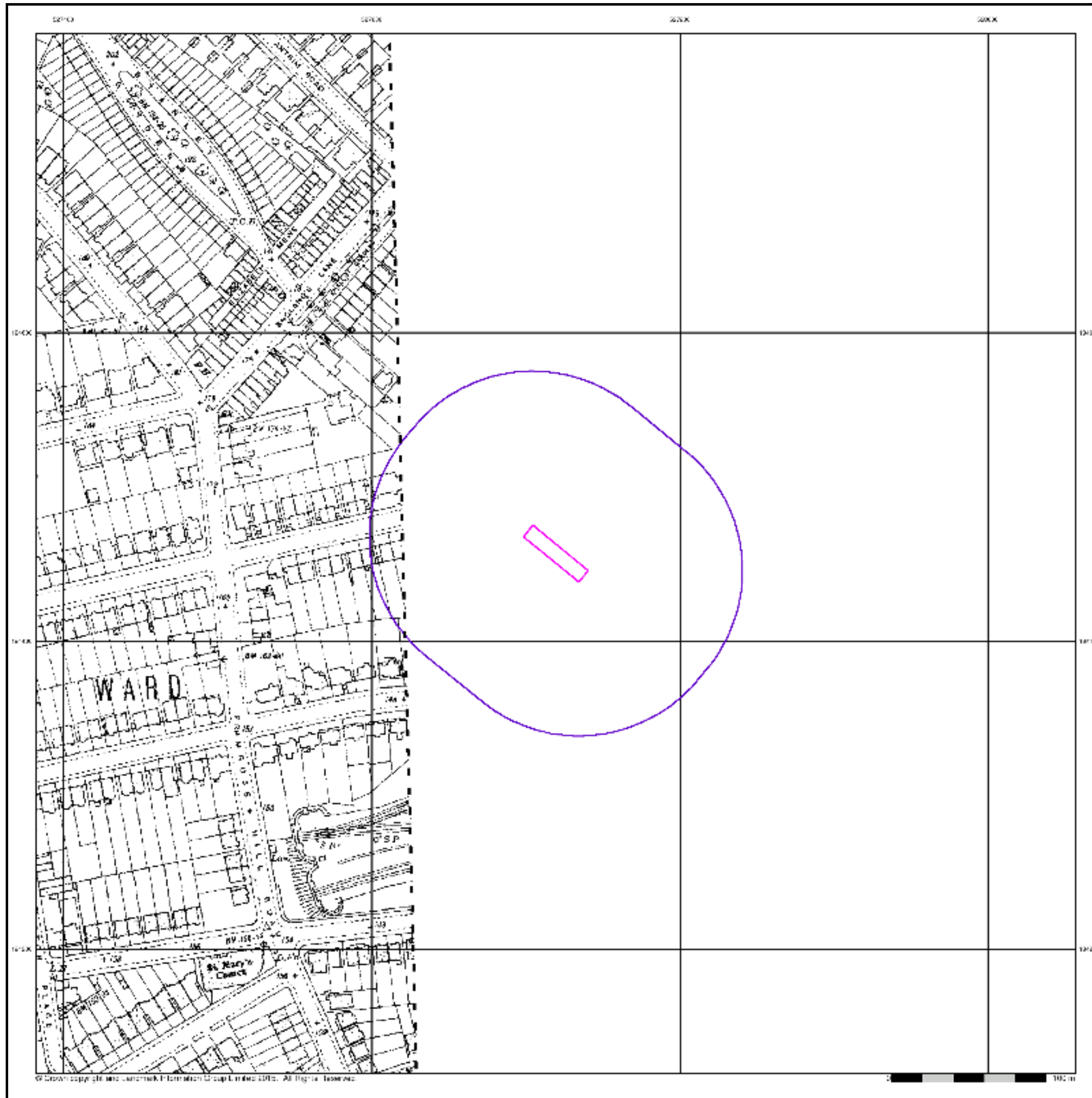


Order Details

Order Number: 137099516_1_1
 Customer Ref: 17/27107
 National Grid Reference: 527720, 184460
 Slice: A
 Site Area (Ha): 0.05
 Search Buffer (m): 100

Site Details

14, Eton Road, LONDON, NW3 4SS





© THE BRITISH LIBRARY BOARD. ALL RIGHTS RESERVED. Licence No:8048

Historical Aerial Photography

Published 1946

Source map scale - 1:1,250

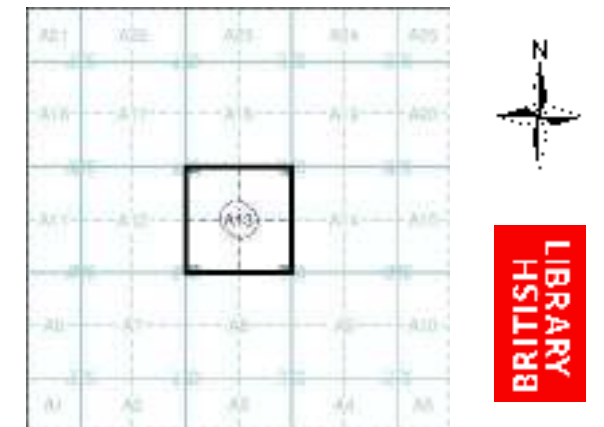
The Historical Aerial Photos were produced by the Ordnance Survey at a scale of 1:1,250 and 1:10,560 from Air Force photography. They were produced between 1944 and 1951 as an interim measure, pending preparation of conventional mapping, due to post war resource shortages. New security measures in the 1950's meant that every photograph was re-checked for potentially unsafe information with security sites replaced by fake fields or clouds. The original editions were withdrawn and only later made available after a period of fifty years although due to the accuracy of the editing, without viewing both revisions it is not easy to spot the edits. Where available Landmark have included both revisions.

© THE BRITISH LIBRARY BOARD. ALL RIGHTS RESERVED. Licence No:8048

Map Name(s) and Date(s)

TC2784NW 1946 1:1,250	TC2784NE 1946 1:1,250	TC2884NW 1946 1:1,250
TC2784SW 1946 1:1,250	TC2784SE 1946 1:1,250	TC2884SW 1946 1:1,250

Historical Aerial Photography - Segment A13



Order Details
Order Number: 137099516_1_1
Customer Ref: 17/27107
National Grid Reference: 527720, 184460
Slice: A
Site Area (Ha): 0.05
Search Buffer (m): 100

Site Details
14, Eton Road, LONDON, NW3 4SS

Ordnance Survey Plan

Published 1954

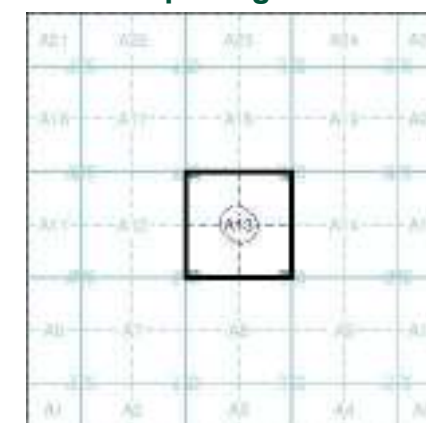
Source map scale - 1:1,250

The historical maps shown were reproduced from maps predominantly held at the scale adopted for England, Wales and Scotland in the 1840's. In 1854 the 1:2,500 scale was adopted for mapping urban areas and by 1896 it covered the whole of what were considered to be the cultivated parts of Great Britain. The published date given below is often some years later than the surveyed date. Before 1938, all OS maps were based on the Cassini Projection, with independent surveys of a single county or group of counties, giving rise to significant inaccuracies in outlying areas.

Map Name(s) and Date(s)

102704NW 1954 1:1,250	102704NE 1954 1:1,250	102704SE 1954 1:1,250
102704SW 1954 1:1,250	102704SE 1954 1:1,250	102704SW 1954 1:1,250

Historical Map - Segment A13



Order Details

Order Number: 137099516_1_1
 Customer Ref: 17/27107
 National Grid Reference: 527720, 184460
 Slice: A
 Site Area (Ha): 0.05
 Search Buffer (m): 100

Site Details

14, Eton Road, LONDON, NW3 4SS

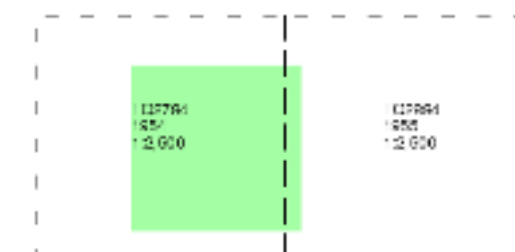
Ordnance Survey Plan

Published 1954 - 1955

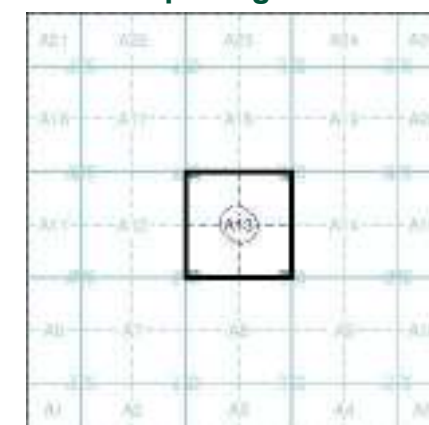
Source map scale - 1:2,500

The historical maps shown were reproduced from maps predominantly held at the scale adopted for England, Wales and Scotland in the 1840's. In 1854 the 1:2,500 scale was adopted for mapping urban areas and by 1896 it covered the whole of what were considered to be the cultivated parts of Great Britain. The published date given below is often some years later than the surveyed date. Before 1938, all OS maps were based on the Cassini Projection, with independent surveys of a single county or group of counties, giving rise to significant inaccuracies in outlying areas.

Map Name(s) and Date(s)



Historical Map - Segment A13

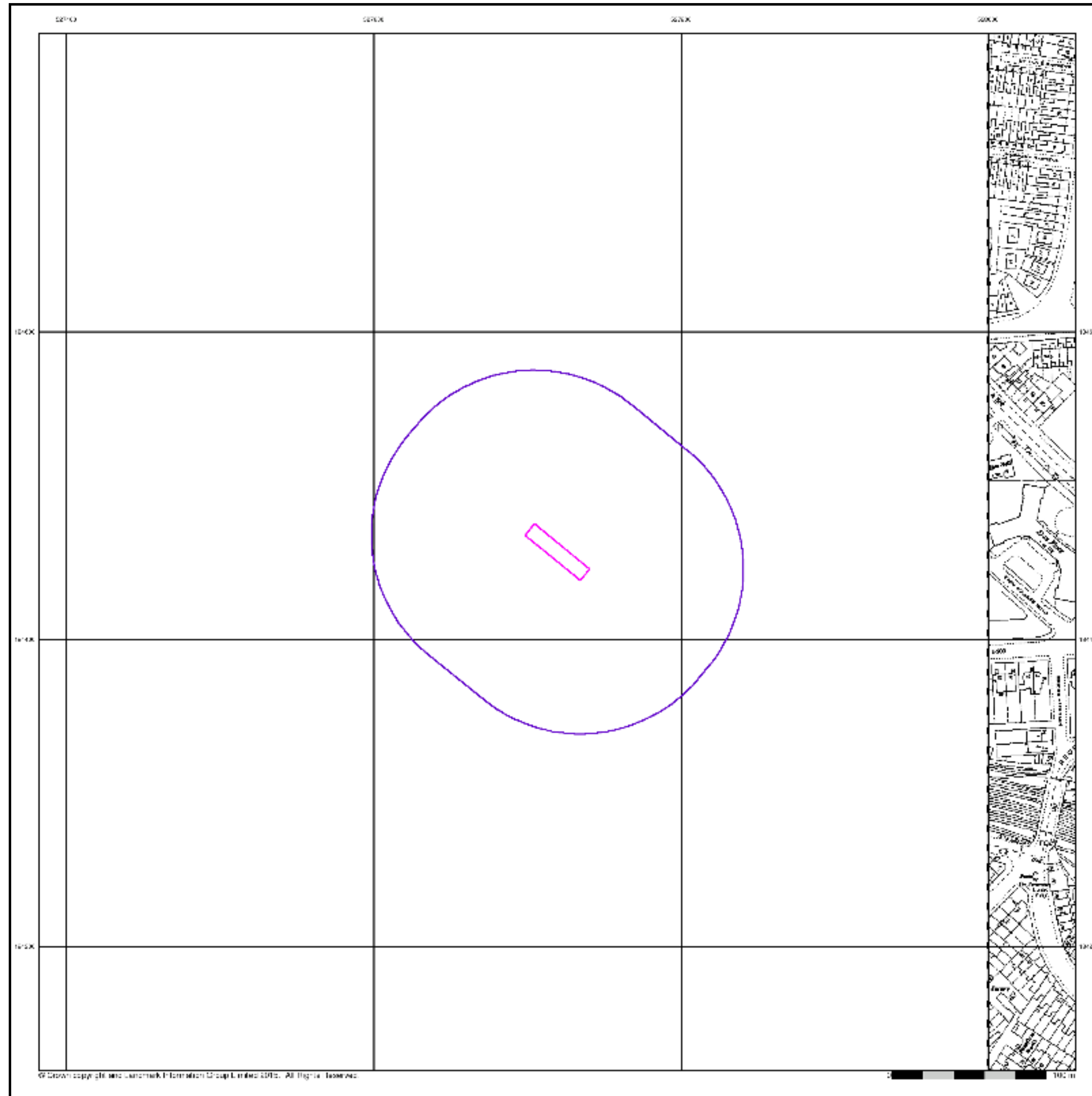


Order Details

Order Number: 137099516_1_1
 Customer Ref: 17/27107
 National Grid Reference: 527720, 184460
 Slice: A
 Site Area (Ha): 0.05
 Search Buffer (m): 100

Site Details

14, Eton Road, LONDON, NW3 4SS



© Crown copyright and Landmark Information Group Limited 2016. All Rights Reserved.

100 m

Additional SIMs

Published 1955

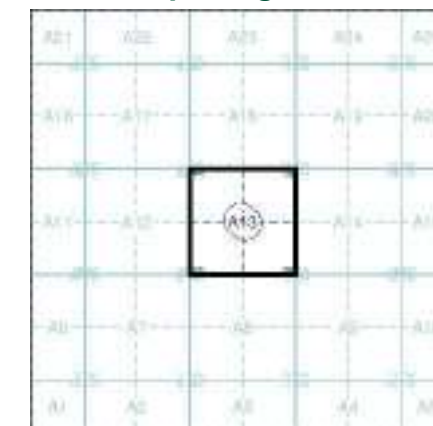
Source map scale - 1:2,500

The SIM cards (Ordnance Survey's 'Survey of Information on Microfilm') are further, minor editions of mapping which were produced and published in between the main editions as an area was updated. They date from 1947 to 1994, and contain detailed information on buildings, roads and land-use. These maps were produced at both 1:2,500 and 1:1,250 scales.

Map Name(s) and Date(s)



Historical Map - Segment A13



Order Details

Order Number: 137099516_1_1
Customer Ref: 17/27107
National Grid Reference: 527720, 184460
Slice: A
Site Area (Ha): 0.05
Search Buffer (m): 100

Site Details

14, Eton Road, LONDON, NW3 4SS

Ordnance Survey Plan

Published 1963 - 1969

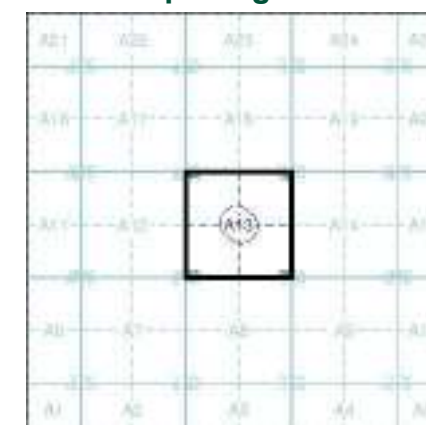
Source map scale - 1:1,250

The historical maps shown were reproduced from maps predominantly held at the scale adopted for England, Wales and Scotland in the 1840's. In 1854 the 1:2,500 scale was adopted for mapping urban areas and by 1896 it covered the whole of what were considered to be the cultivated parts of Great Britain. The published date given below is often some years later than the surveyed date. Before 1938, all OS maps were based on the Cassini Projection, with independent surveys of a single county or group of counties, giving rise to significant inaccuracies in outlying areas.

Map Name(s) and Date(s)

TQ27MNV 1969 1:1,250	TQ27MNF 1963 1:1,250	TQ28MNV 1969 1:1,250
TQ27M4SW 1968 1:1,250	TQ27M4SE 1963 1:1,250	TQ28M4SW 1968 1:1,250

Historical Map - Segment A13

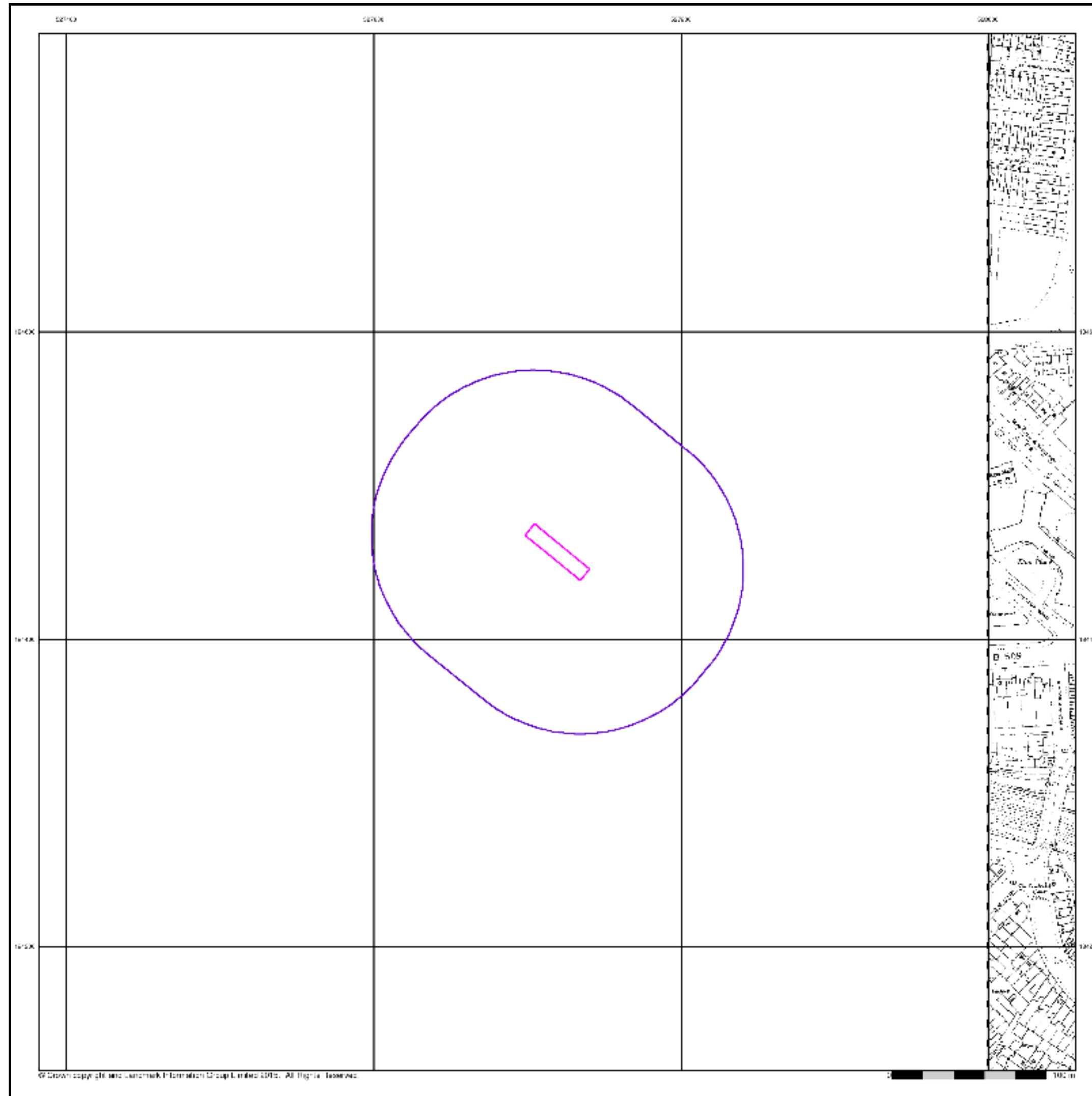


Order Details

Order Number: 137099516_1_1
 Customer Ref: 17/27107
 National Grid Reference: 527720, 184460
 Slice: A
 Site Area (Ha): 0.05
 Search Buffer (m): 100

Site Details

14, Eton Road, LONDON, NW3 4SS



© Crown copyright and Landmark Information Group Limited 2015. All Rights Reserved.

Ordnance Survey Plan

Published 1970

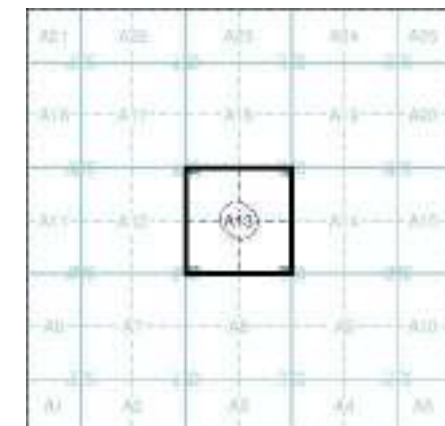
Source map scale - 1:2,500

The historical maps shown were reproduced from maps predominantly held at the scale adopted for England, Wales and Scotland in the 1840's. In 1854 the 1:2,500 scale was adopted for mapping urban areas and by 1896 it covered the whole of what were considered to be the cultivated parts of Great Britain. The published date given below is often some years later than the surveyed date. Before 1938, all OS maps were based on the Cassini Projection, with independent surveys of a single county or group of counties, giving rise to significant inaccuracies in outlying areas.

Map Name(s) and Date(s)



Historical Map - Segment A13



Order Details

Order Number: 137099516_1_1
Customer Ref: 17/27107
National Grid Reference: 527720, 184460
Slice: A
Site Area (Ha): 0.05
Search Buffer (m): 100

Site Details

14, Eton Road, LONDON, NW3 4SS

Ordnance Survey Plan

Published 1972 - 1975

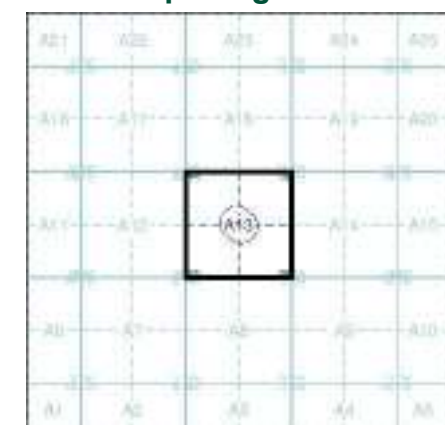
Source map scale - 1:1,250

The historical maps shown were reproduced from maps predominantly held at the scale adopted for England, Wales and Scotland in the 1840's. In 1854 the 1:2,500 scale was adopted for mapping urban areas and by 1896 it covered the whole of what were considered to be the cultivated parts of Great Britain. The published date given below is often some years later than the surveyed date. Before 1938, all OS maps were based on the Cassini Projection, with independent surveys of a single county or group of counties, giving rise to significant inaccuracies in outlying areas.

Map Name(s) and Date(s)

TO2704SW 1972 1:1,250	TO2704SE 1972 1:1,250	TO2705NW 1976 1:1,250	TO2705NE 1976 1:1,250
-----------------------------	-----------------------------	-----------------------------	-----------------------------

Historical Map - Segment A13

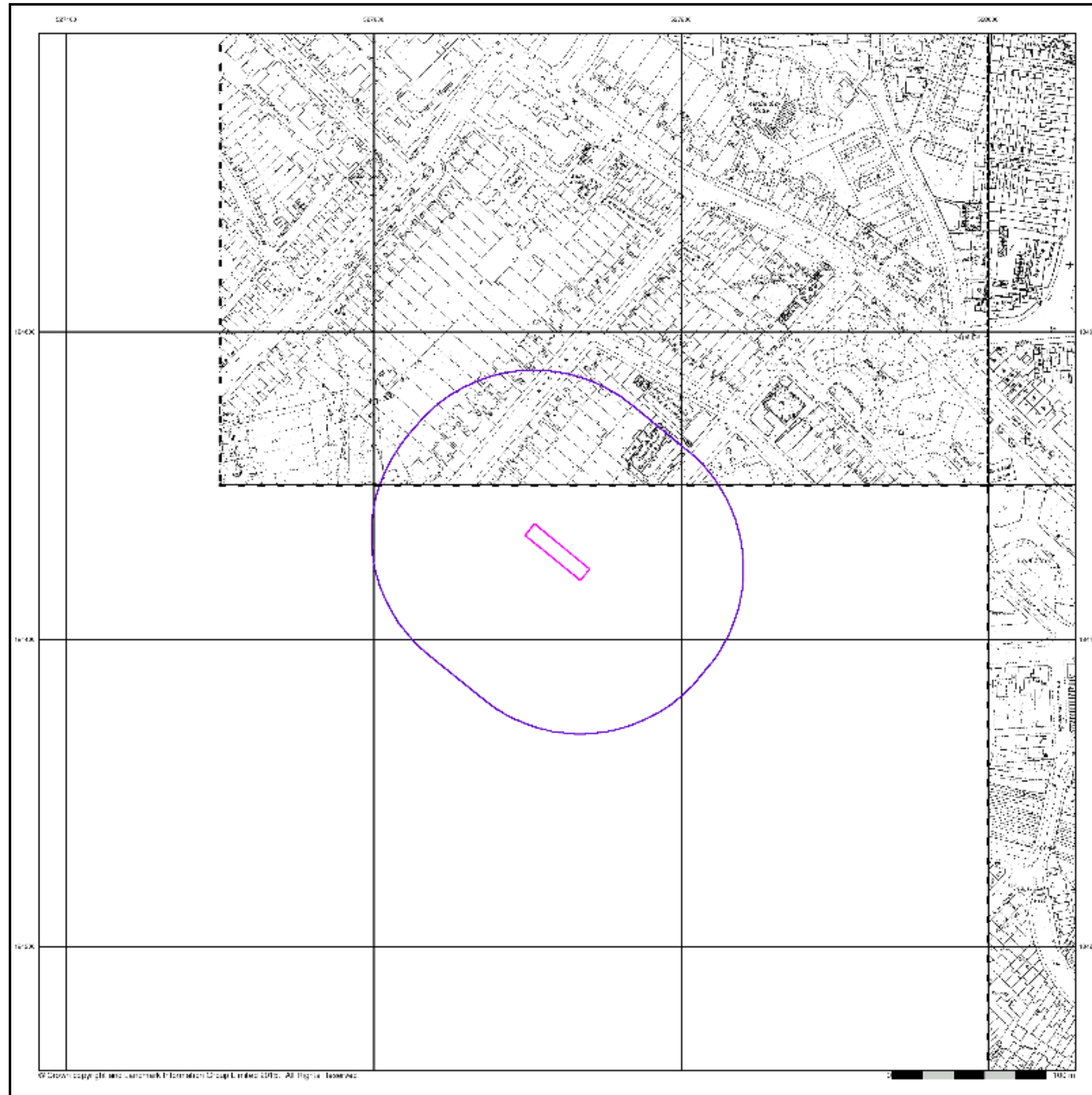


Order Details

Order Number: 137099516_1_1
 Customer Ref: 17/27107
 National Grid Reference: 527720, 184460
 Slice: A
 Site Area (Ha): 0.05
 Search Buffer (m): 100

Site Details

14, Eton Road, LONDON, NW3 4SS



Supply of Unpublished Survey Information

Published 1973 - 1974

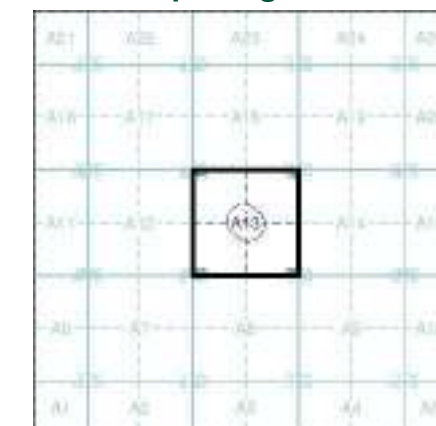
Source map scale - 1:1,250

SUSI maps (Supply of Unpublished Survey Information) were produced between 1972 and 1977, mainly for internal use at Ordnance Survey. These were more of a 'work-in-progress' plan as they showed updates of individual areas on a map. These maps were unpublished, and they do not represent a single moment in time. They were produced at both 1:2,500 and 1:1,250 scales.

Map Name(s) and Date(s)

102754NE 1973 1:1,250	102884NW 1974 1:1,250
	102884EW 1973 1:1,250

Historical Map - Segment A13



Order Details

Order Number: 137099516_1_1
Customer Ref: 17/27107
National Grid Reference: 527720, 184460
Slice: A
Site Area (Ha): 0.05
Search Buffer (m): 100

Site Details

14, Eton Road, LONDON, NW3 4SS

Additional SIMs

Published 1978 - 1990

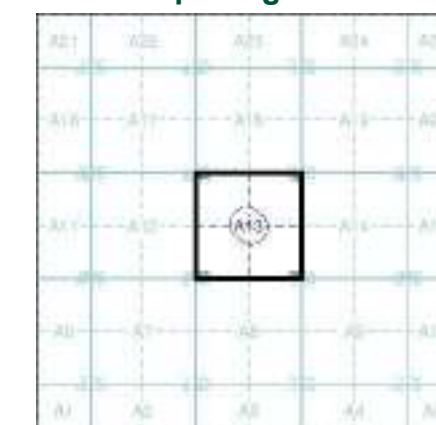
Source map scale - 1:1,250

The SIM cards (Ordnance Survey's 'Survey of Information on Microfilm') are further, minor editions of mapping which were produced and published in between the main editions as an area was updated. They date from 1947 to 1994, and contain detailed information on buildings, roads and land-use. These maps were produced at both 1:2,500 and 1:1,250 scales.

Map Name(s) and Date(s)

TC2761NW 1990 1:1,250	TC2761SW 1990 1:1,250
TC2761SW 1978 1:1,250	TC2761SE 1982 1:1,250
TC2761SE 1982 1:1,250	TC2761NE 1982 1:1,250

Historical Map - Segment A13

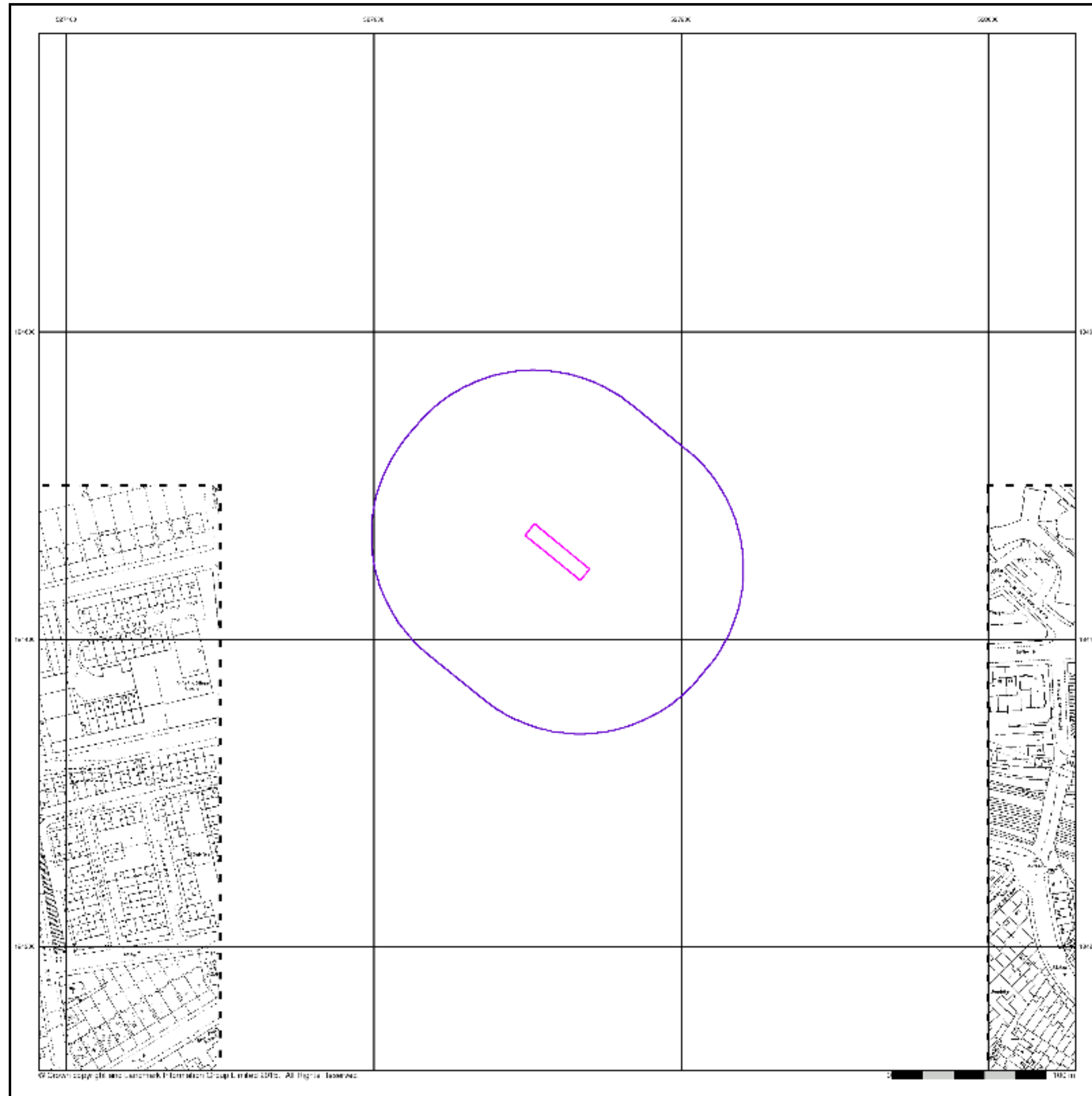


Order Details

Order Number: 137099516_1_1
 Customer Ref: 17/27107
 National Grid Reference: 527720, 184460
 Slice: A
 Site Area (Ha): 0.05
 Search Buffer (m): 100

Site Details

14, Eton Road, LONDON, NW3 4SS



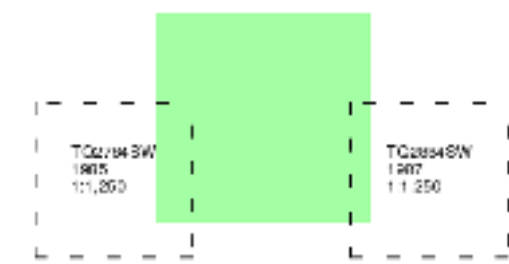
Additional SIMs

Published 1985 - 1987

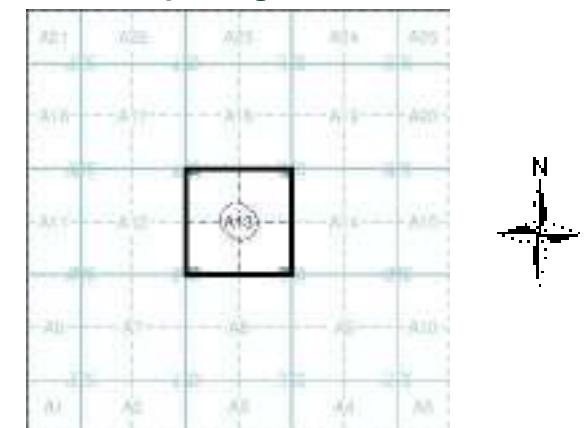
Source map scale - 1:1,250

The SIM cards (Ordnance Survey's 'Survey of Information on Microfilm') are further, minor editions of mapping which were produced and published in between the main editions as an area was updated. They date from 1947 to 1994, and contain detailed information on buildings, roads and land-use. These maps were produced at both 1:2,500 and 1:1,250 scales.

Map Name(s) and Date(s)



Historical Map - Segment A13

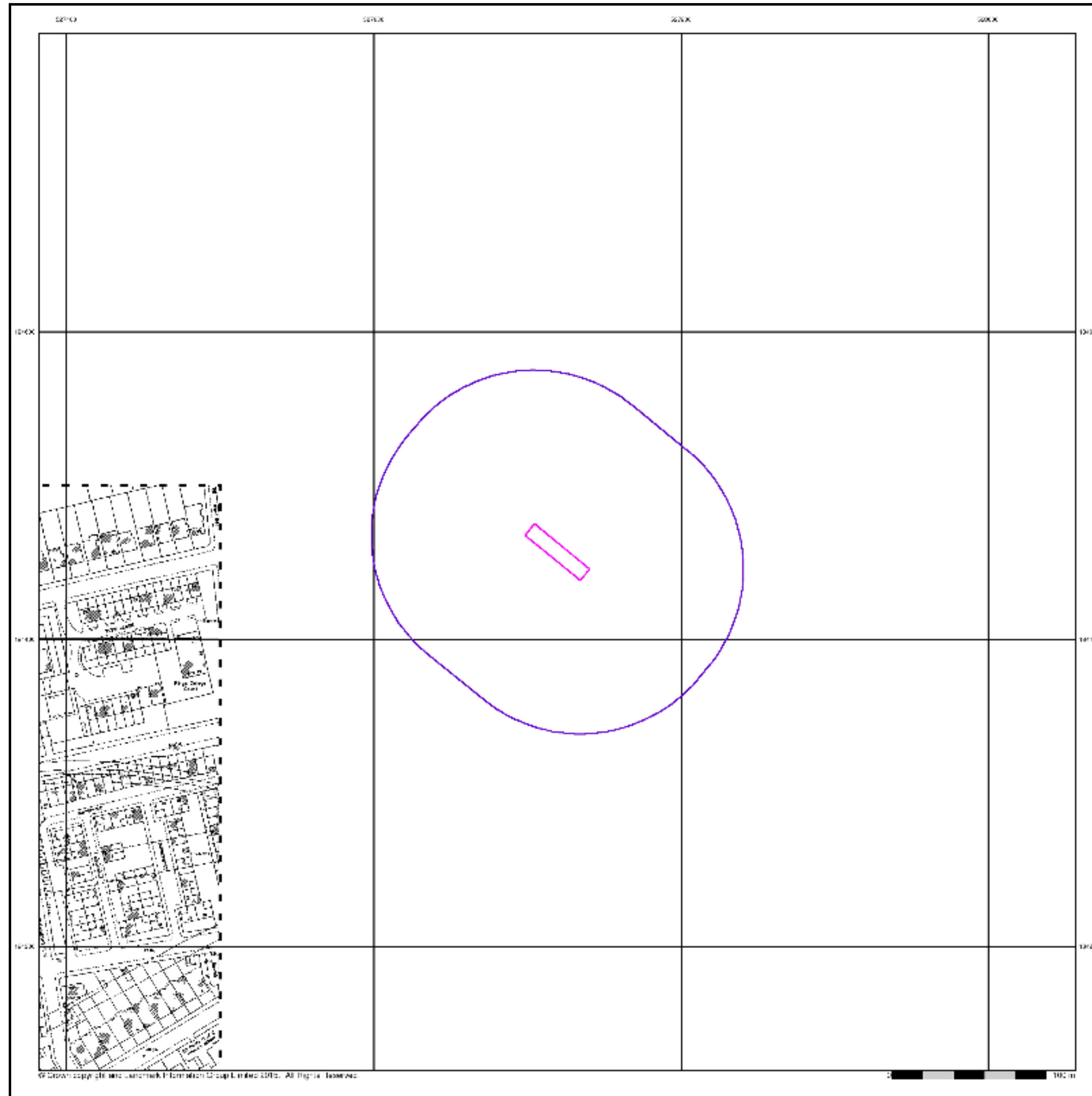


Order Details

Order Number: 137099516_1_1
Customer Ref: 17/27107
National Grid Reference: 527720, 184460
Slice: A
Site Area (Ha): 0.05
Search Buffer (m): 100

Site Details

14, Eton Road, LONDON, NW3 4SS



Envirocheck[®]

LANDMARK INFORMATION GROUP[®]

Ordnance Survey Plan

Published 1988

Source map scale - 1:1,250

The historical maps shown were reproduced from maps predominantly held at the scale adopted for England, Wales and Scotland in the 1840's. In 1854 the 1:2,500 scale was adopted for mapping urban areas and by 1896 it covered the whole of what were considered to be the cultivated parts of Great Britain. The published date given below is often some years later than the surveyed date. Before 1938, all OS maps were based on the Cassini Projection, with independent surveys of a single county or group of counties, giving rise to significant inaccuracies in outlying areas.

Map Name(s) and Date(s)

TQ27848W
1888
1:1,250

Historical Map - Segment A13

Order Details

Order Number:	137099516_1_1
Customer Ref:	17/27107
National Grid Reference:	527720, 184460
Slice:	A
Site Area (Ha):	0.05
Search Buffer (m):	100

Site Details

14, Eton Road, LONDON, NW3 4SS

Landmark[®]

LANDMARK INFORMATION GROUP

Tel: 0844 844 9952
Fax: 0844 844 9951
Web: www.envirocheck.co.uk

A Landmark Information Group Service v50.0 24-Aug-2017 Page 16 of 22

Large-Scale National Grid Data

Published 1991

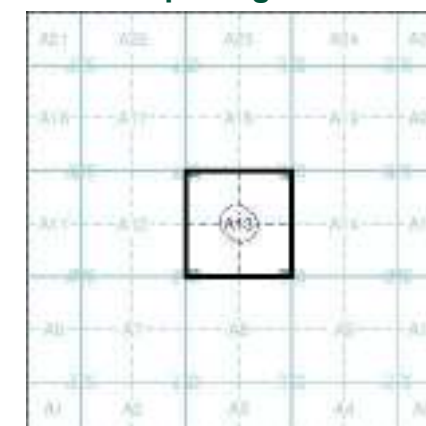
Source map scale - 1:1,250

'Large Scale National Grid Data' superseded SIM cards (Ordnance Survey's 'Survey of Information on Microfilm') in 1992, and continued to be produced until 1999. These maps were the fore-runners of digital mapping and so provide detailed information on houses and roads, but tend to show less topographic features such as vegetation. These maps were produced at both 1:2,500 and 1:1,250 scales.

Map Name(s) and Date(s)

102704NW 1991 1:1,250	102704NE 1991 1:1,250	102804NW 1991 1:1,250
102704SW 1991 1:1,250	102704SE 1991 1:1,250	102804SW 1991 1:1,250

Historical Map - Segment A13



Order Details

Order Number: 137099516_1_1
 Customer Ref: 17/27107
 National Grid Reference: 527720, 184460
 Slice: A
 Site Area (Ha): 0.05
 Search Buffer (m): 100

Site Details

14, Eton Road, LONDON, NW3 4SS

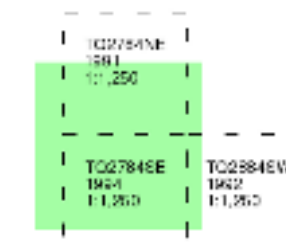
Large-Scale National Grid Data

Published 1991 - 1994

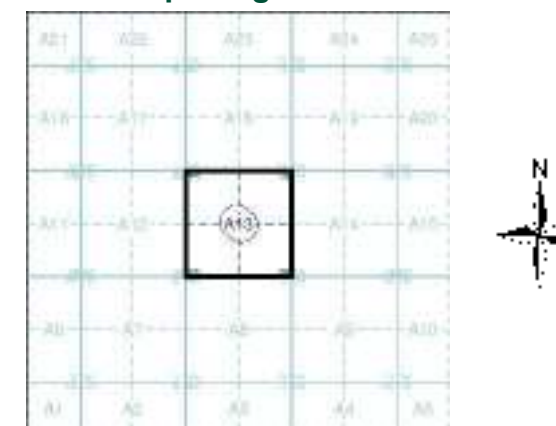
Source map scale - 1:1,250

'Large Scale National Grid Data' superseded SIM cards (Ordnance Survey's 'Survey of Information on Microfilm') in 1992, and continued to be produced until 1999. These maps were the fore-runners of digital mapping and so provide detailed information on houses and roads, but tend to show less topographic features such as vegetation. These maps were produced at both 1:2,500 and 1:1,250 scales.

Map Name(s) and Date(s)



Historical Map - Segment A13



Order Details

Order Number: 137099516_1_1
 Customer Ref: 17/27107
 National Grid Reference: 527720, 184460
 Slice: A
 Site Area (Ha): 0.05
 Search Buffer (m): 100

Site Details

14, Eton Road, LONDON, NW3 4SS

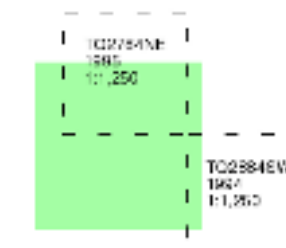
Large-Scale National Grid Data

Published 1994 - 1995

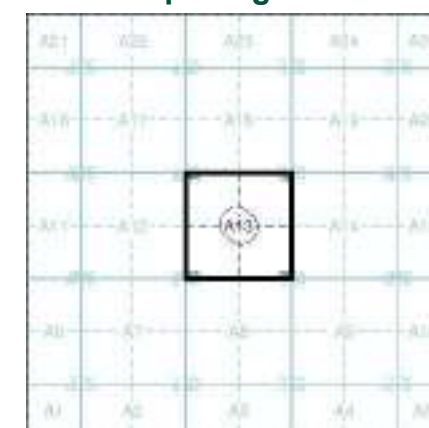
Source map scale - 1:1,250

'Large Scale National Grid Data' superseded SIM cards (Ordnance Survey's 'Survey of Information on Microfilm') in 1992, and continued to be produced until 1999. These maps were the fore-runners of digital mapping and so provide detailed information on houses and roads, but tend to show less topographic features such as vegetation. These maps were produced at both 1:2,500 and 1:1,250 scales.

Map Name(s) and Date(s)



Historical Map - Segment A13



Order Details

Order Number: 137099516_1_1
 Customer Ref: 17/27107
 National Grid Reference: 527720, 184460
 Slice: A
 Site Area (Ha): 0.05
 Search Buffer (m): 100

Site Details

14, Eton Road, LONDON, NW3 4SS

Large-Scale National Grid Data

Published 1996

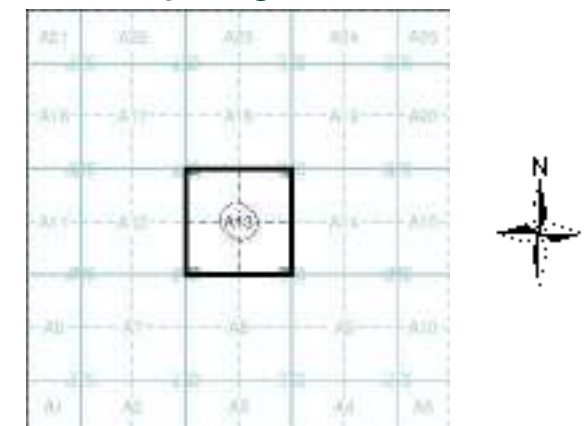
Source map scale - 1:1,250

'Large Scale National Grid Data' superseded SIM cards (Ordnance Survey's 'Survey of Information on Microfilm') in 1992, and continued to be produced until 1999. These maps were the fore-runners of digital mapping and so provide detailed information on houses and roads, but tend to show less topographic features such as vegetation. These maps were produced at both 1:2,500 and 1:1,250 scales.

Map Name(s) and Date(s)



Historical Map - Segment A13



Order Details

Order Number: 137099516_1_1
Customer Ref: 17/27107
National Grid Reference: 527720, 184460
Slice: A
Site Area (Ha): 0.05
Search Buffer (m): 100

Site Details

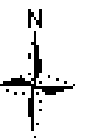
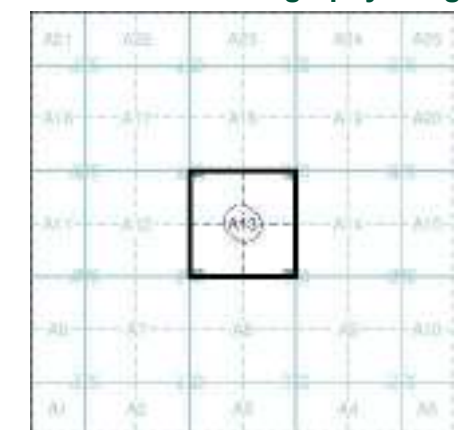
14, Eton Road, LONDON, NW3 4SS

Historical Aerial Photography

Published 1999

This aerial photography was produced by Getmapping, these vertical aerial photographs provide a seamless, full colour survey of the whole of Great Britain

Historical Aerial Photography - Segment A13



Order Details

Order Number: 137099516_1_1
Customer Ref: 17/27107
National Grid Reference: 527720, 184460
Slice: A
Site Area (Ha): 0.05
Search Buffer (m): 100

Site Details

14, Eton Road, LONDON, NW3 4SS