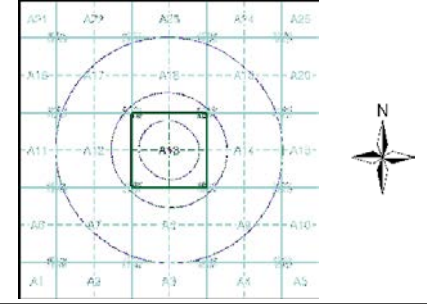


- General**
- Specified Site
 - Specified Buffer(s)
 - Bearing Reference Point
 - Map ID
 - Several of Type at Location
- Historical Building Plans**
- Area Cleared due to Enemy Action
- Historical Land Use**
- Former Marsh
 - Historical Flood Liability
 - Historical Flood Liability (Location)
 - Potentially Contaminative Industrial Use (Past Land Use)
 - Potentially Contaminative Industrial Use (Past Land Use) (Linear)
 - Potentially Contaminative Industrial Use (Past Land Use) (Location)
 - Potentially Infilled Land (Non-Water)
 - Potentially Infilled Land (Non-Water) (Linear)
 - Potentially Infilled Land (Non-Water) (Location)
 - Potentially Infilled Land (Water)
 - Potentially Infilled Land (Water) (Linear)
 - Potentially Infilled Land (Water) (Location)

Historical Data Report - Slice Map A



Order Details

Order Number: 137099516_1_1
 Customer Ref: 17/27107
 National Grid Reference: 527720, 184460
 Slice: A
 Site Area (Ha): 0.05
 Search Buffer (m): 1000

Site Details
 14, Eton Road, LONDON, NW3 4SS

General

- Specified Site ○ Specified Buffer(s) X Bearing Reference Point Map ID
- Several of Type at Location

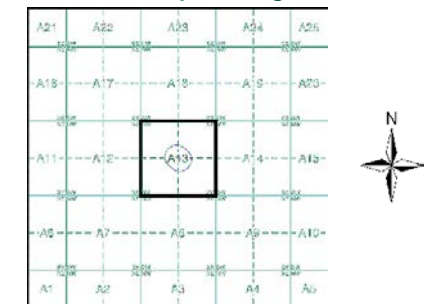
Historical Building Plans

- Area Cleared due to Enemy Action
- ▲ Asbestos
- ▲ Above Ground Fuel Tanks
- ▲ Benzene/Benzole/Naphtha, Naphthalene/Kerosene
- ▲ Electricity Generation
- ▼ Electricity Sub-Stations
- ▲ Gas Industry
- ▼ Gas Storage
- ▲ Gas Use
- ▲ Oil Industry
- ▼ Oil Storage
- ▲ Oil Use
- ▲ Paint based Oils
- ▲ Paraffin
- ▲ Petrol and Diesel Industry
- ▼ Petrol and Diesel Storage
- ▼ Petrol and Diesel Use
- ▲ Potential Fuel Gas
- ▲ Potential Fuel Oil
- ▼ Potential Fuel Use
- ▲ Potential Petrol and Diesel
- ▲ Potential Tanks
- ▼ Potentially Fuel-related Tanks
- ▼ Underground Fuel Tanks

Historical Tanks and Energy Facilities

- ⊕ Electrical Sub Station Facility
- ⊖ Electricity Industry Facility
- ⊕ Gas Industry Facility
- ⊖ Gas Monitoring Facility
- ⊕ Miscellaneous Power Facility
- ⊖ Oil Industry Facility
- ⊕ Petroleum Storage Facility
- ⊖ Potential Tank
- ⊕ Tank

Historical Data Report - Segment A13

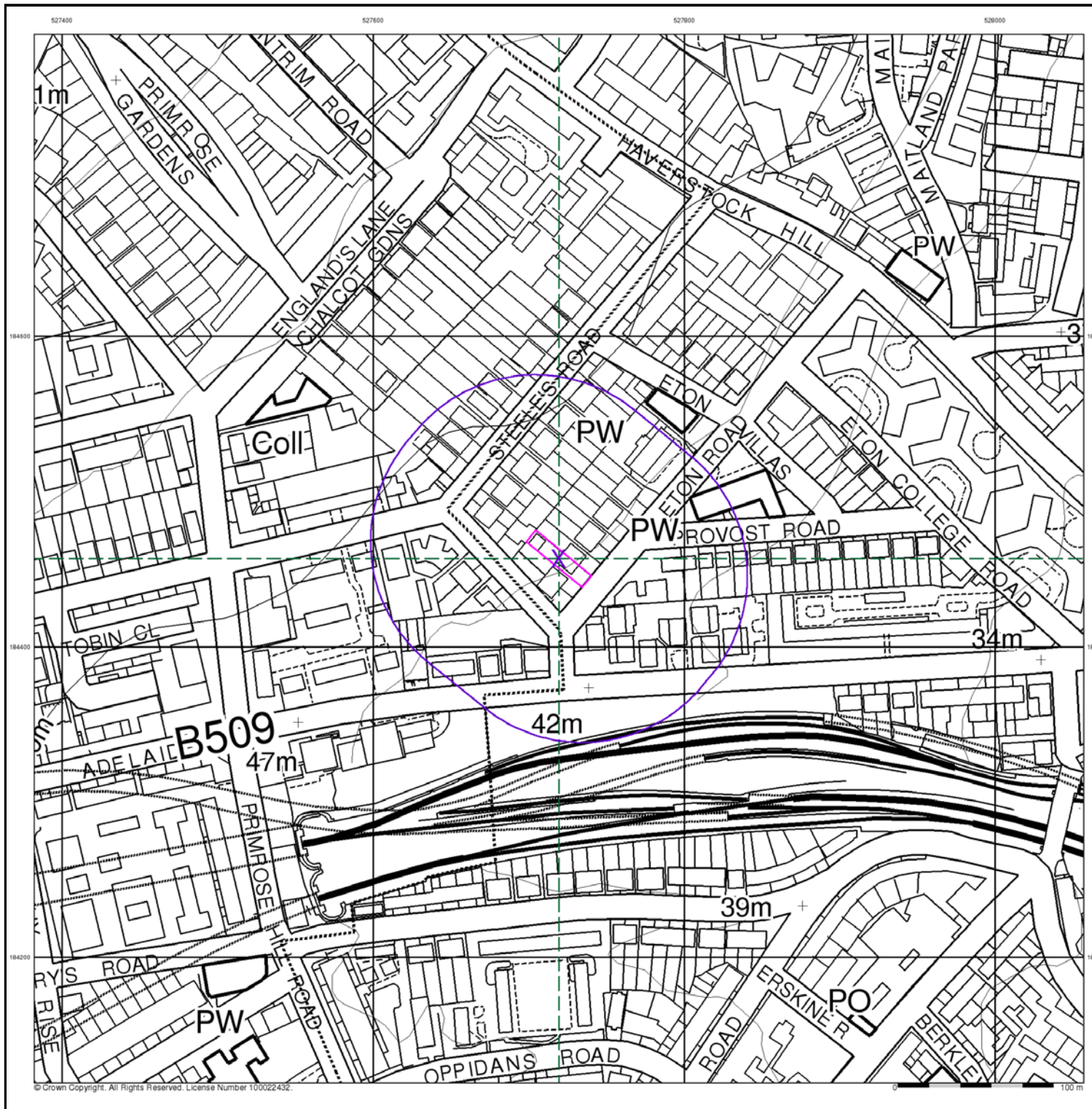


Order Details

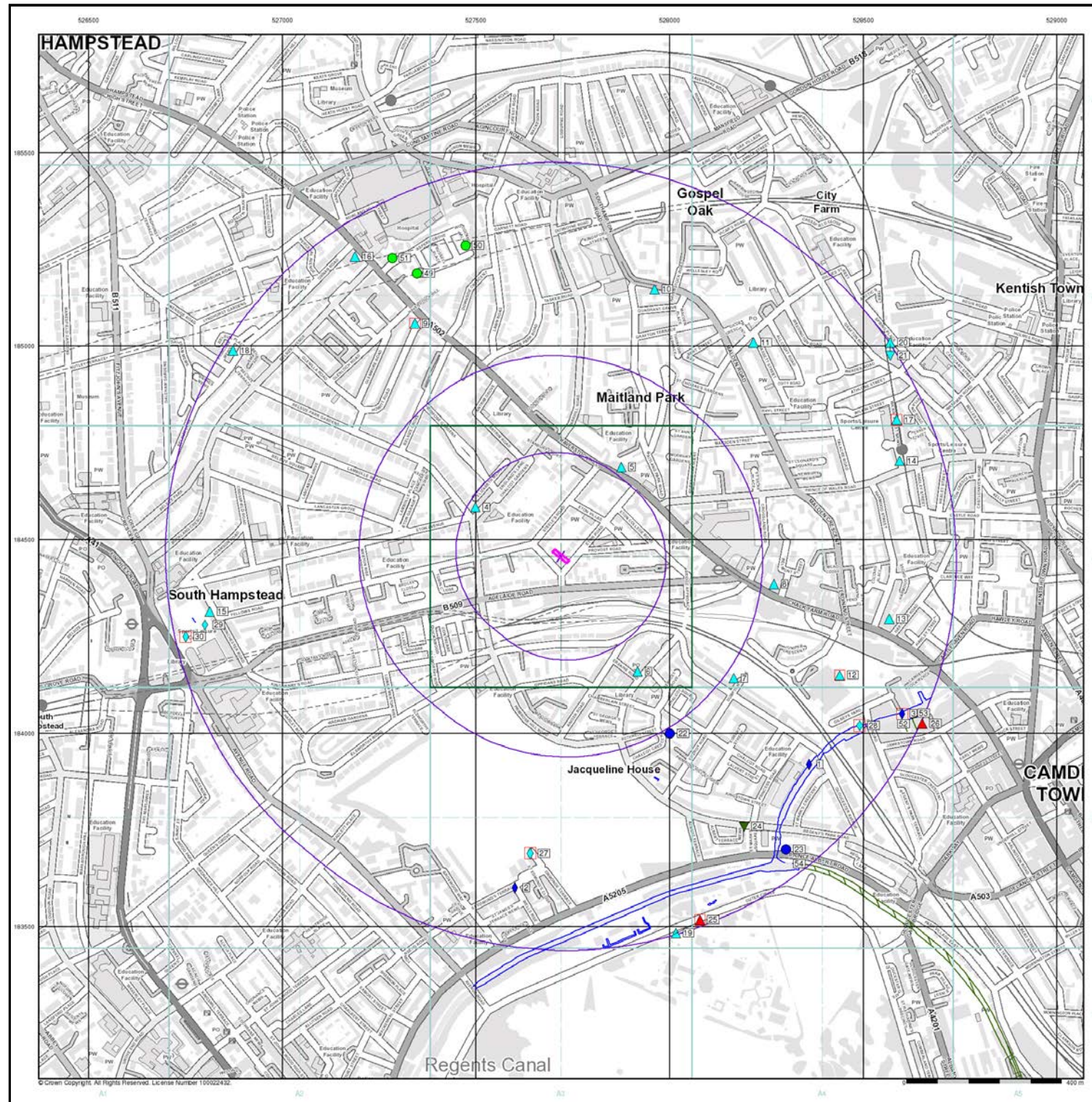
Order Number: 137099516_1_1
 Customer Ref: 17/27107
 National Grid Reference: 527720, 184460
 Slice: A
 Site Area (Ha): 0.05
 Plot Buffer (m): 100

Site Details

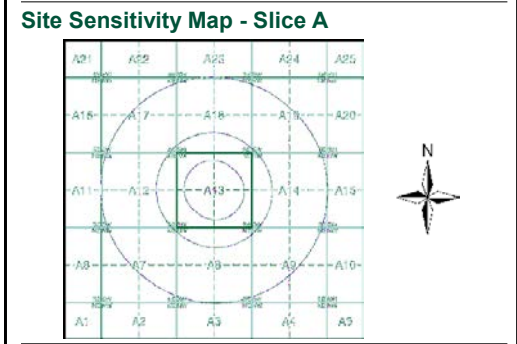
14, Eton Road, LONDON, NW3 4SS



© Crown Copyright. All Rights Reserved. License Number 100022432



- General**
- Specified Site
 - Specified Buffer(s)
 - Bearing Reference Point
 - Map ID
- Agency and Hydrological**
- Contaminated Land Register Entry or Notice (Location)
 - Contaminated Land Register Entry or Notice
 - Discharge Consent
 - Enforcement or Prohibition Notice
 - Integrated Pollution Control
 - Integrated Pollution Prevention Control
 - Local Authority Integrated Pollution Prevention and Control
 - Local Authority Pollution Prevention and Control
 - Local Authority Pollution Prevention and Control Enforcement
 - Pollution Incident to Controlled Waters
 - Prosecution Relating to Authorized Processes
 - Prosecution Relating to Controlled Waters
 - Registered Radioactive Substance
 - River Network or Water Feature
 - River Quality Sampling Point
 - Substantiated Pollution Incident Register
 - Water Abstraction
 - Water Industry Act Referral
- Waste**
- BOS Recorded Landfill Site (Location)
 - BOS Recorded Landfill Site
 - EA Historic Landfill (Buffered Area)
 - EA Historic Landfill (Align)
 - Integrated Pollution Control Registered Waste Site
 - Licensed Waste Management Facility (Landfill Boundary)
 - Licensed Waste Management Facility (Location)
 - Local Authority Recorded Landfill Site (Location)
 - Local Authority Recorded Landfill Site
 - Potentially Infilled Land (Non-water)
 - Potentially Infilled Land (Non-water)
 - Potentially Infilled Land (Water)
 - Potentially Infilled Land (Water)
 - Potentially Infilled Land (Water)
 - Registered Landfill Site
 - Registered Landfill Site (Location)
 - Registered Landfill Site (Point buffered to 100m)
 - Registered Landfill Site (Point buffered to 250m)
 - Registered Waste Transfer Site (Location)
 - Registered Waste Transfer Site
 - Registered Waste Treatment or Disposal Site (Location)
 - Registered Waste Treatment or Disposal Site
- Hazardous Substances**
- COMAH Site
 - Explosive Site
 - NIHS Site
 - Planning Hazardous Substance Consent
 - Planning Hazardous Substance Enforcement
- Geological**
- BOS Recorded Mineral Site



Order Details

Order Number: 137099516_1_1
 Customer Ref: 17/27107
 National Grid Reference: 527720, 184460
 Slice: A
 Site Area (Ha): 0.05
 Search Buffer (m): 1000

Site Details
 14, Eton Road, LONDON, NW3 4SS

Industrial Land Use Map

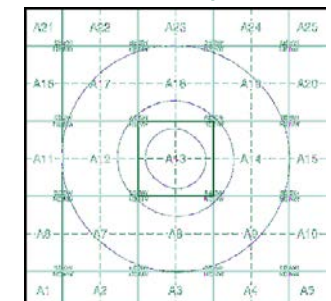
General

- Specified Site
- Specified Buffer(s)
- Bearing Reference Point
- Sillice
- Map ID

Industrial Land Use

- Contemporary Trade Directory Entry
- Fuel Station Entry
- Gas Pipeline
- Points of Interest - Commercial Services
- Points of Interest - Education and Health
- Points of Interest - Manufacturing and Production
- Points of Interest - Public Infrastructure
- Points of Interest - Recreational and Environmental
- Underground Electrical Cables

Industrial Land Use Map - Slice A

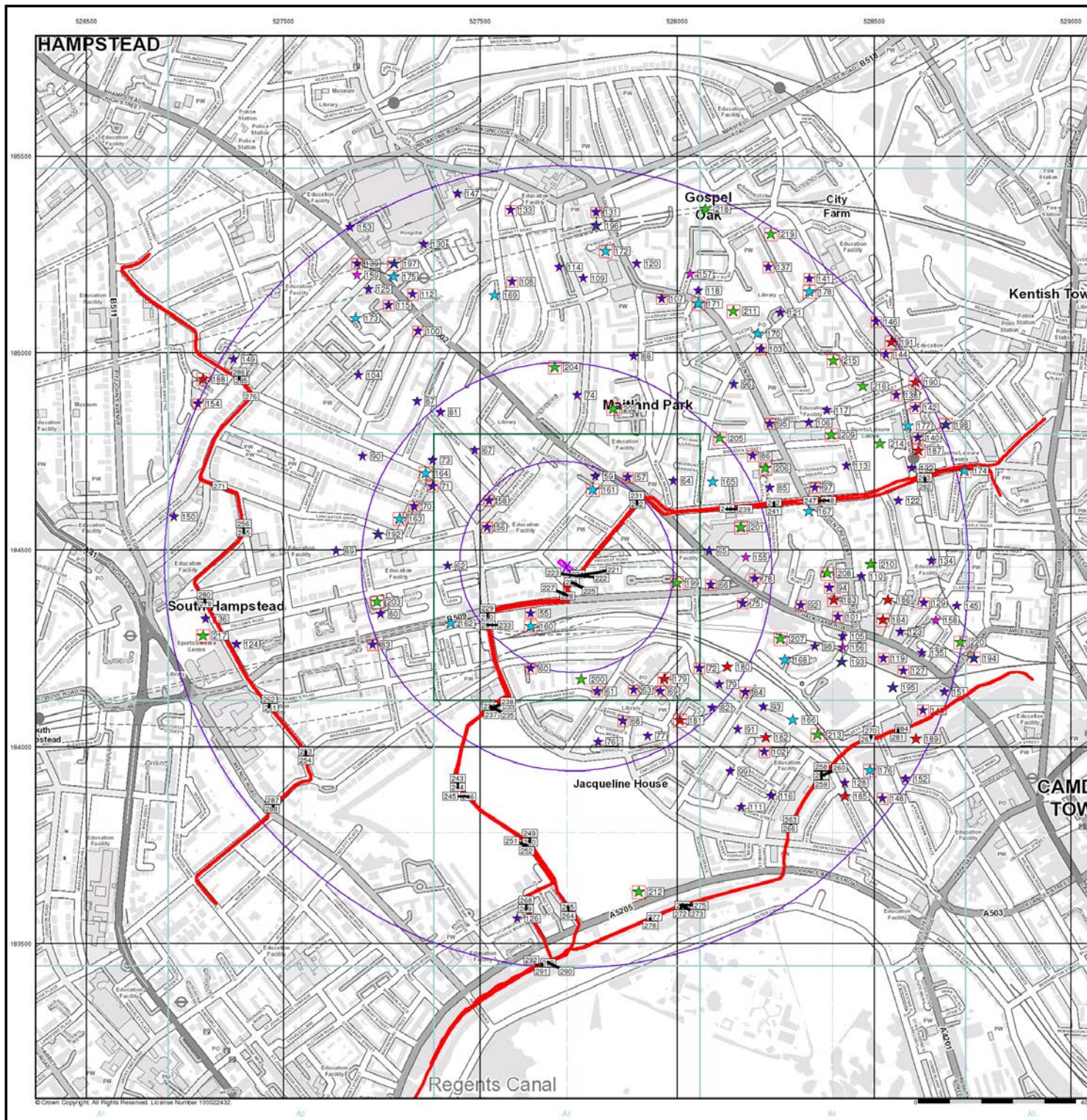


Order Details



Order Number: 137099516_1_1
 Customer Ref: 17/27107
 National Grid Reference: 527720, 184460
 Slice: A
 Site Area (Ha): 0.05
 Search Buffer (m): 1000

Site Details






14, Eton Road, LONDON, NW3 4SS



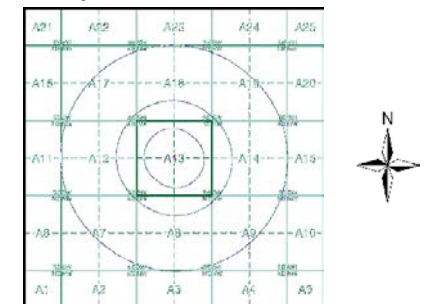
General

-  Specified Site
-  Specified Buffer(s)
-  Bearing Reference Point

Agency and Hydrological (Flood)

-  Extreme Flooding from Rivers or Sea without Defences (Zone 2)
-  Flooding from Rivers or Sea without Defences (Zone 3)
-  Area Benefiting from Flood Defence
-  Flood Water Storage Areas
-  Flood Defence

Flood Map - Slice A

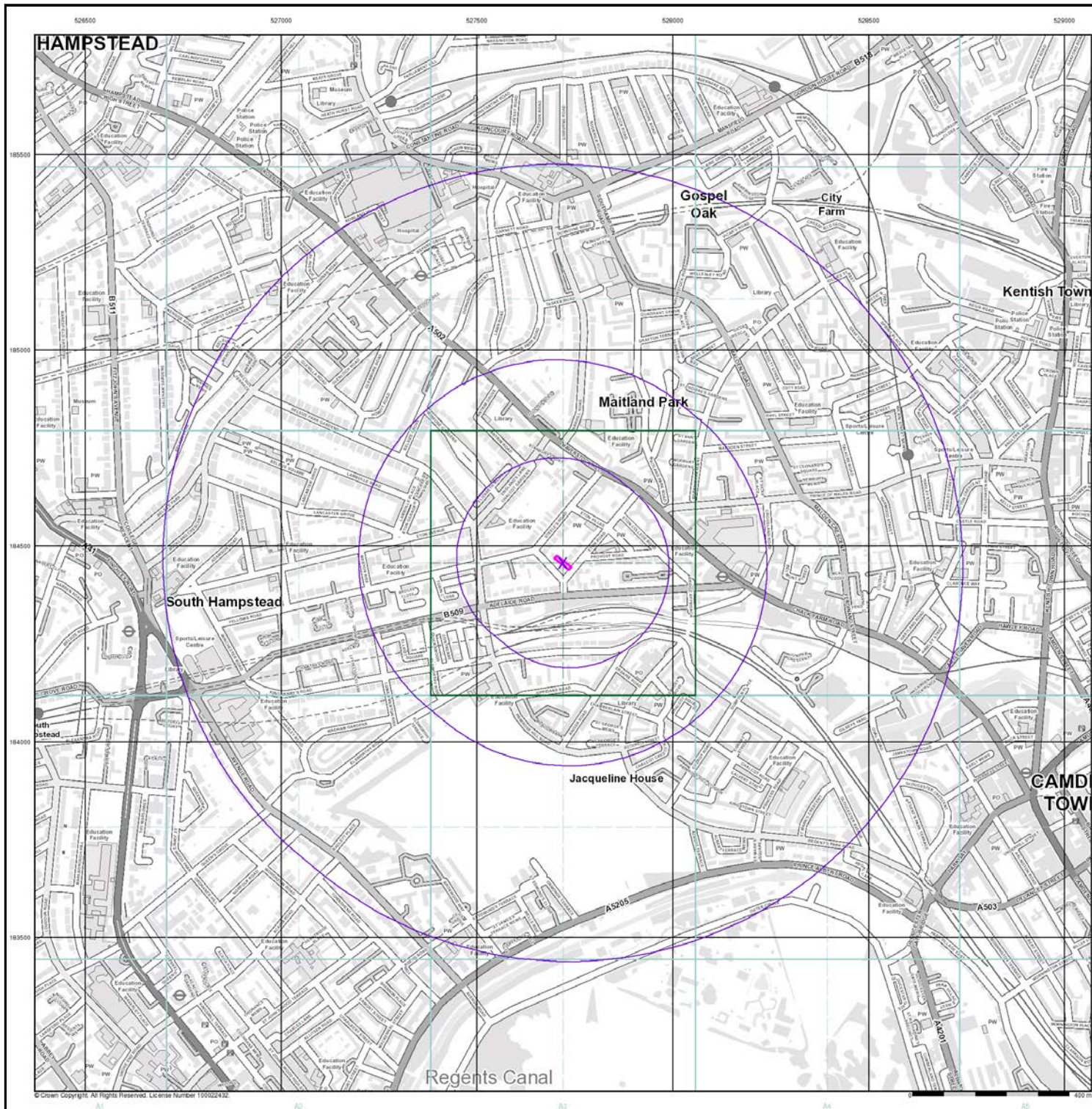


Order Details

Order Number: 137099516_1_1
 Customer Ref: 17/27107
 National Grid Reference: 527720, 184460
 Slice: A
 Site Area (Ha): 0.05
 Search Buffer (m): 1000

Site Details

14, Eton Road, LONDON, NW3 4SS



© Crown Copyright. All Rights Reserved. License Number 100022432.

General

- Specified Site
- Specified Buffer(s)
- Bearing Reference Point
- Map ID
- Several of Type at Location

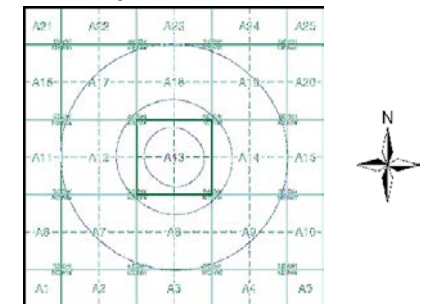
Agency and Hydrological (Boreholes)

- BGS Borehole Depth 0 - 10m
- BGS Borehole Depth 10 - 30m
- BGS Borehole Depth 30m +
- Confidential
- Other

For Borehole information please refer to the Borehole .csv file which accompanied this slice.

A copy of the BGS Borehole Ordering Form is available to download from the Support section of www.envirocheck.co.uk.

Borehole Map - Slice A

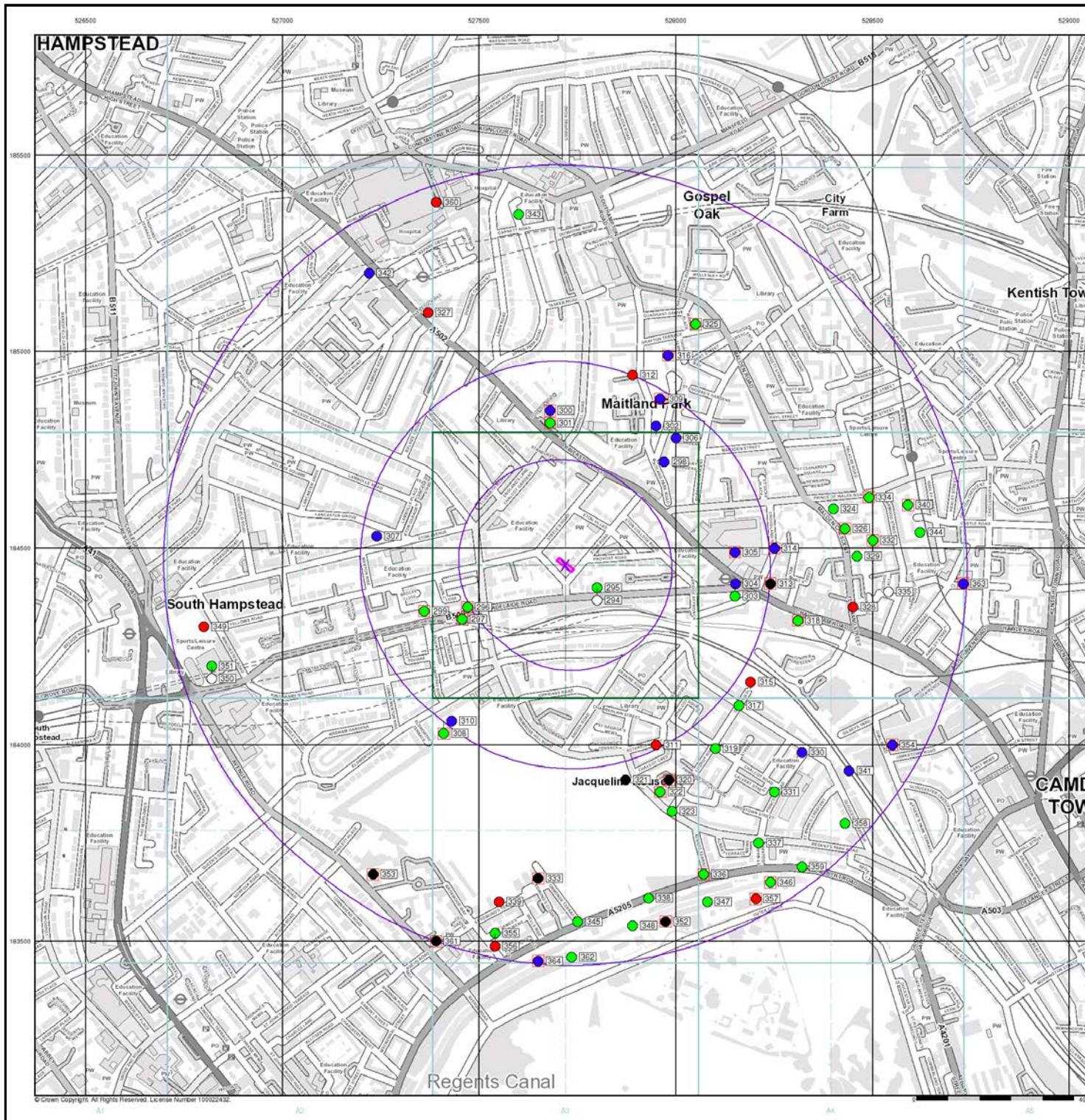


Order Details

Order Number: 137099516_1_1
 Customer Ref: 17/27107
 National Grid Reference: 527720, 184460
 Slice: A
 Site Area (Ha): 0.05
 Search Buffer (m): 1000

Site Details

14, Eton Road, LONDON, NW3 4SS



© Crown Copyright. All Rights Reserved. License Number 100022422.

General

- Specified Site
- Specified Buffer(s)
- Bearing Reference Point

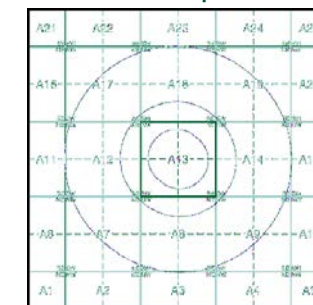
OS Water Network Data

- | | |
|--------------|-------------------------|
| Canal | Drain |
| Reservoir | Other |
| Foreshore | Lake |
| Marsh | Transfer |
| Tidal River | Lock Or Flight Of Locks |
| Inland River | Sea |

Contours (Height in meters)

- Standard Contour 0.5
- Master Contour 100
- Spot Height 107.3
- | |
|-----------------|
| Mean Low Water |
| Mean High Water |

OS Water Network Map - Slice A

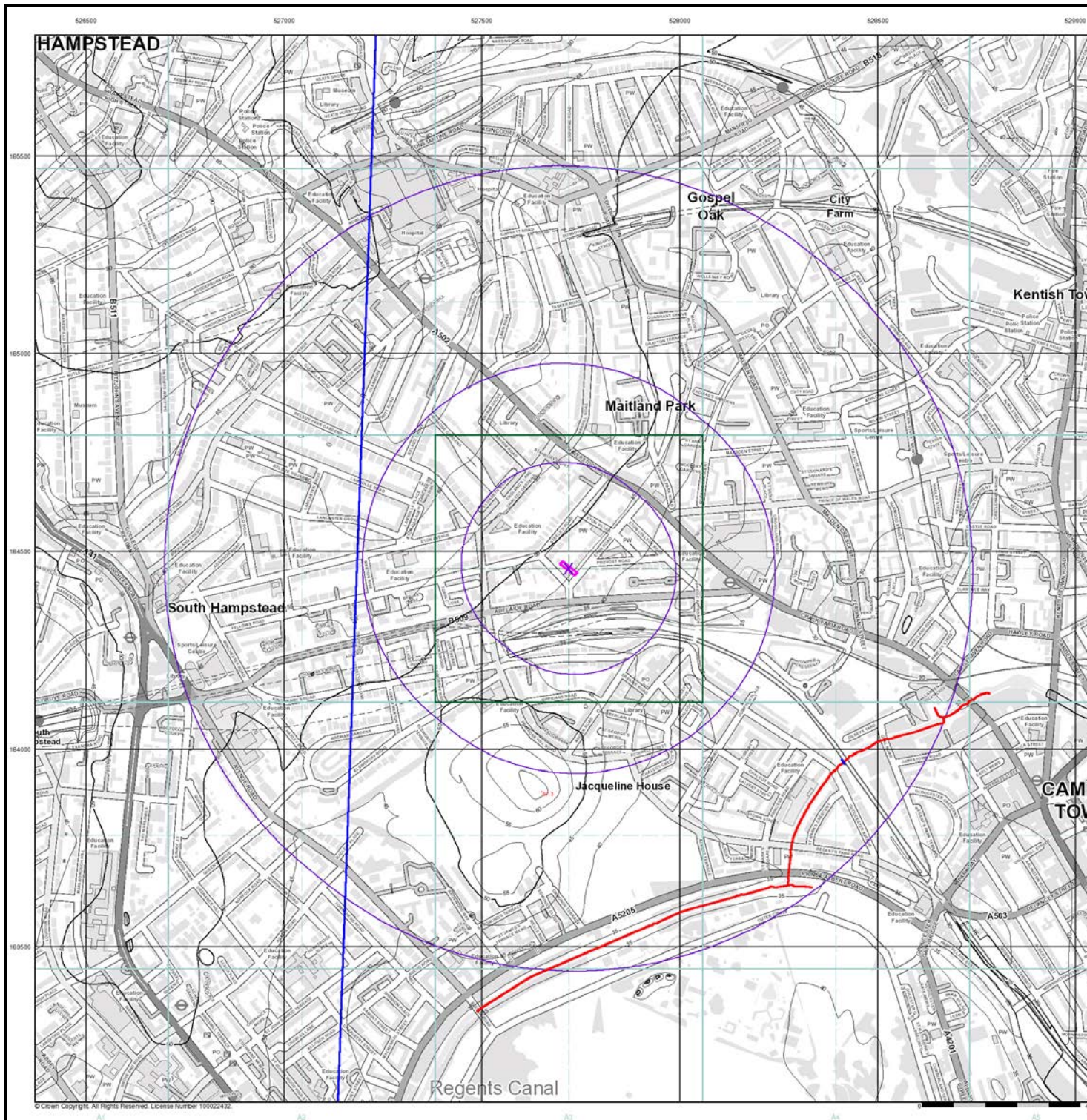


Order Details

Order Number: 137099516_1_1
 Customer Ref: 17/27107
 National Grid Reference: 527720, 184460
 Slice: A
 Site Area (Ha): 0.05
 Search Buffer (m): 1000

Site Details

14, Eton Road, LONDON, NW3 4SS



© Crown Copyright. All Rights Reserved. License Number 100022432

General

-  Specified Site
-  Specified Buffer(s)
-  Bearing Reference Point

Risk of Flooding from Surface Water

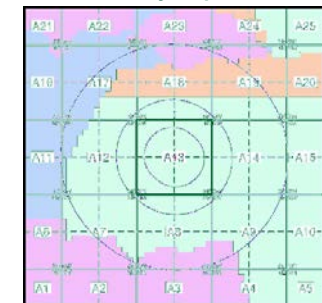
-  High - 30 Year Return
-  Medium - 100 Year Return
-  Low - 1000 Year Return

Suitability

See the suitability map below

-  National to county
-  County to town
-  Town to street
-  Street to parcels of land
-  Property

EA/NRW Suitability Map - Slice A

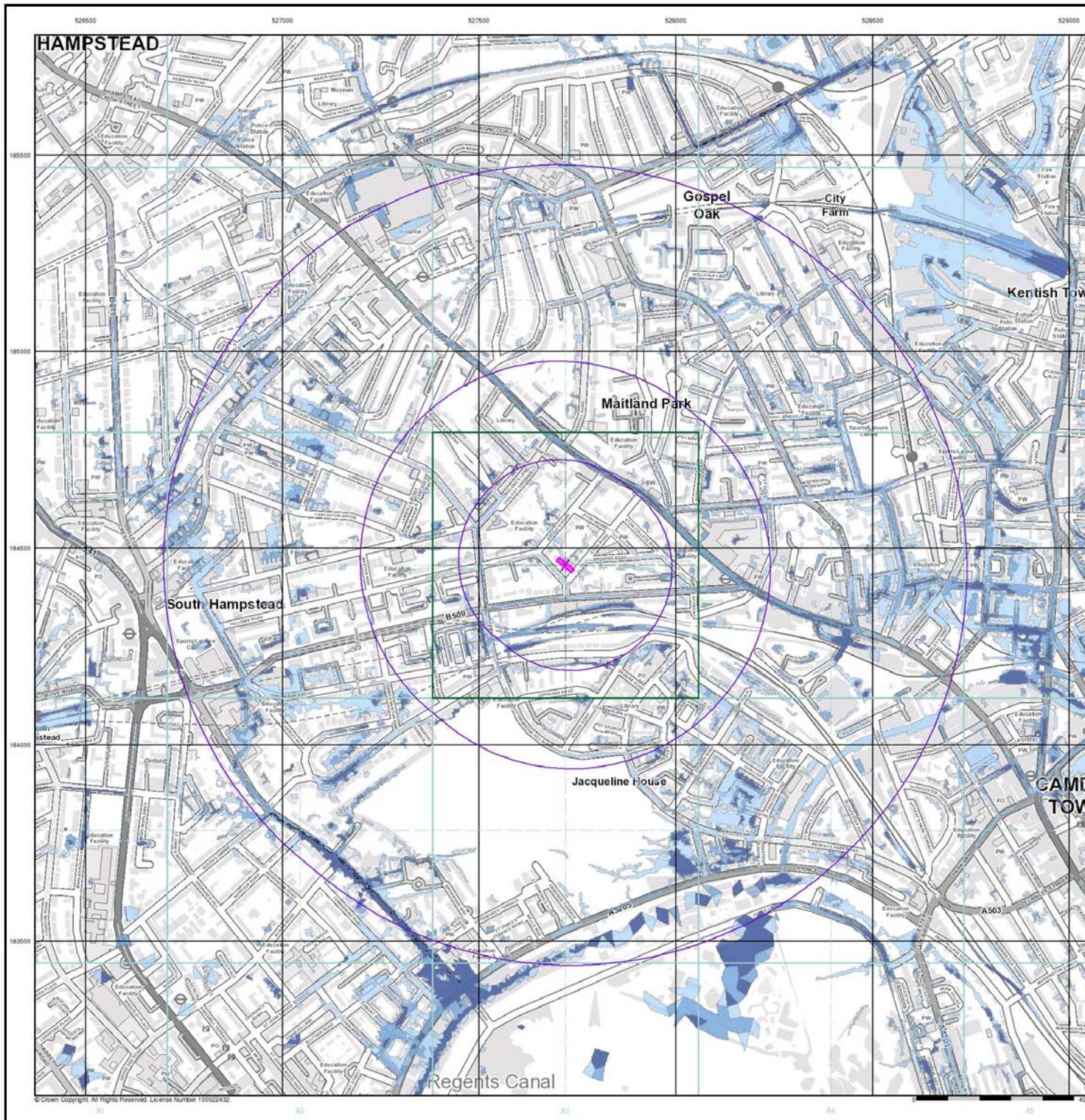


Order Details

Order Number: 137099516_1_1
 Customer Ref: 17/27107
 National Grid Reference: 527720, 184460
 Slice: A
 Site Area (Ha): 0.05
 Search Buffer (m): 1000

Site Details

14, Eton Road, LONDON, NW3 4SS



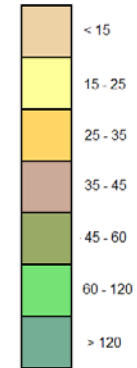
General

- Specified Site
- Specified Buffer(s)
- X Bearing Reference Point

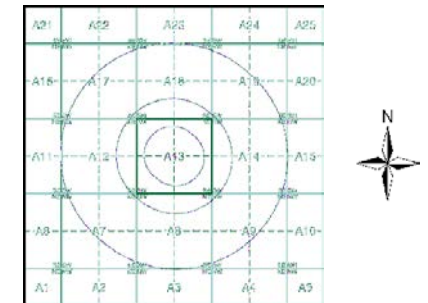
Urban Soil Chemistry Arsenic

● BGS Urban Soil Chemistry Measured Concentration Values (mg/kg)

Arsenic Concentrations mg/kg



Urban Soil Chemistry Arsenic - Slice A

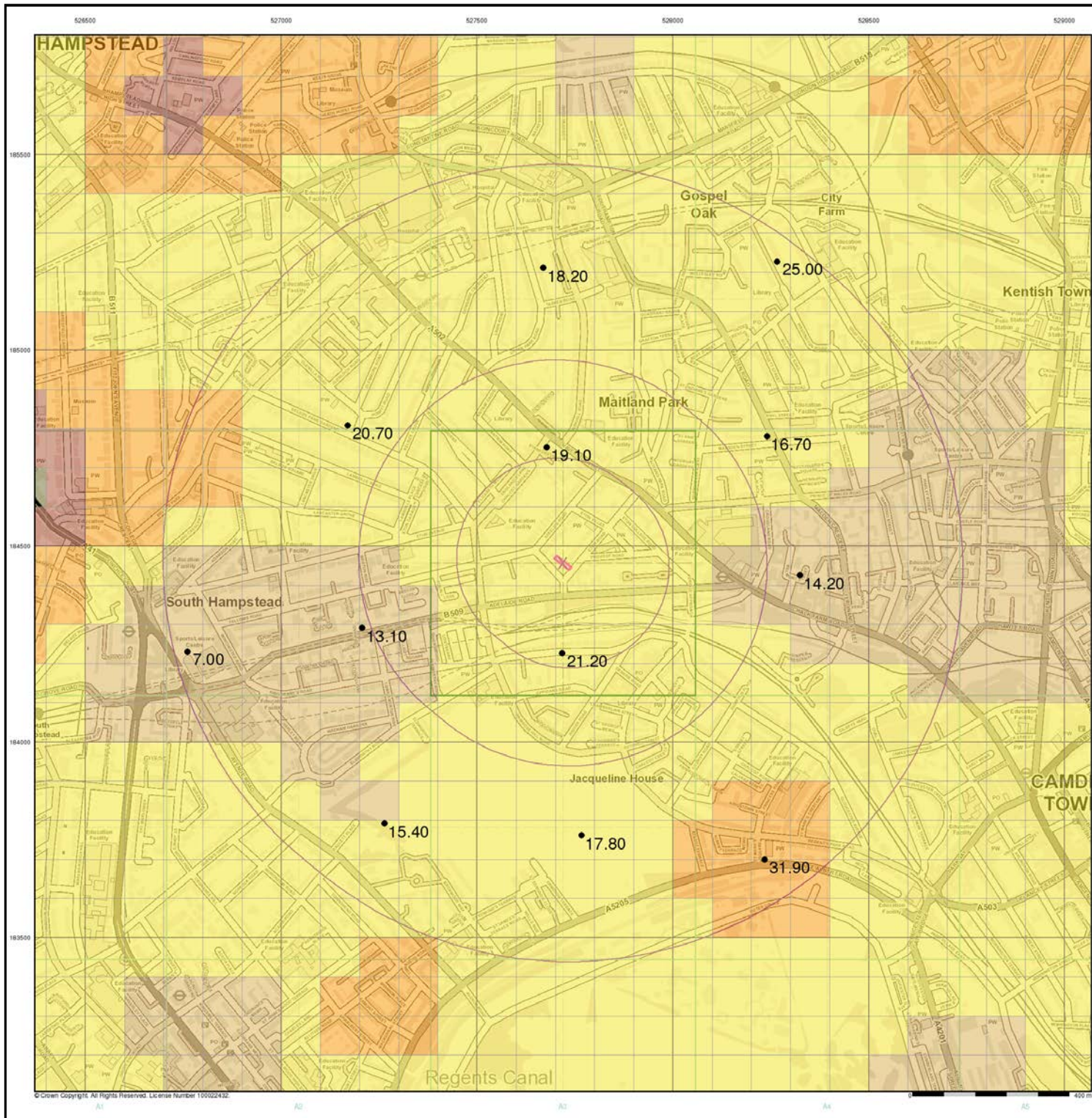


Order Details

Order Details: 137099516_1_1
 Customer Ref: 17/27107
 National Grid Reference: 527720, 184460
 Slice: A
 Site Area (Ha): 0.05
 Search Buffer (m): 1000

Site Details

14, Eton Road, LONDON, NW3 4SS



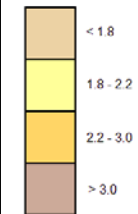
General

- Specified Site
- Specified Buffer(s)
- ✕ Bearing Reference Point

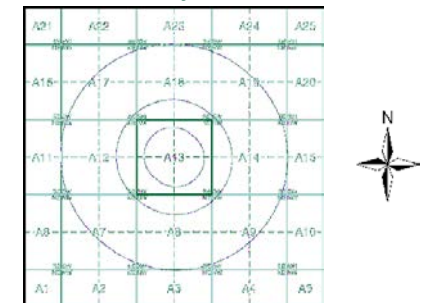
Urban Soil Chemistry Cadmium

● BGS Urban Soil Chemistry Measured Concentration Values (mg/kg)

Cadmium Concentrations mg/kg



Urban Soil Chemistry Cadmium - Slice A



Order Details

Order Details: 137099516_1_1
 Customer Ref: 17/27107
 National Grid Reference: 527720, 184460
 Slice: A
 Site Area (Ha): 0.05
 Search Buffer (m): 1000

Site Details

14, Eton Road, LONDON, NW3 4SS

