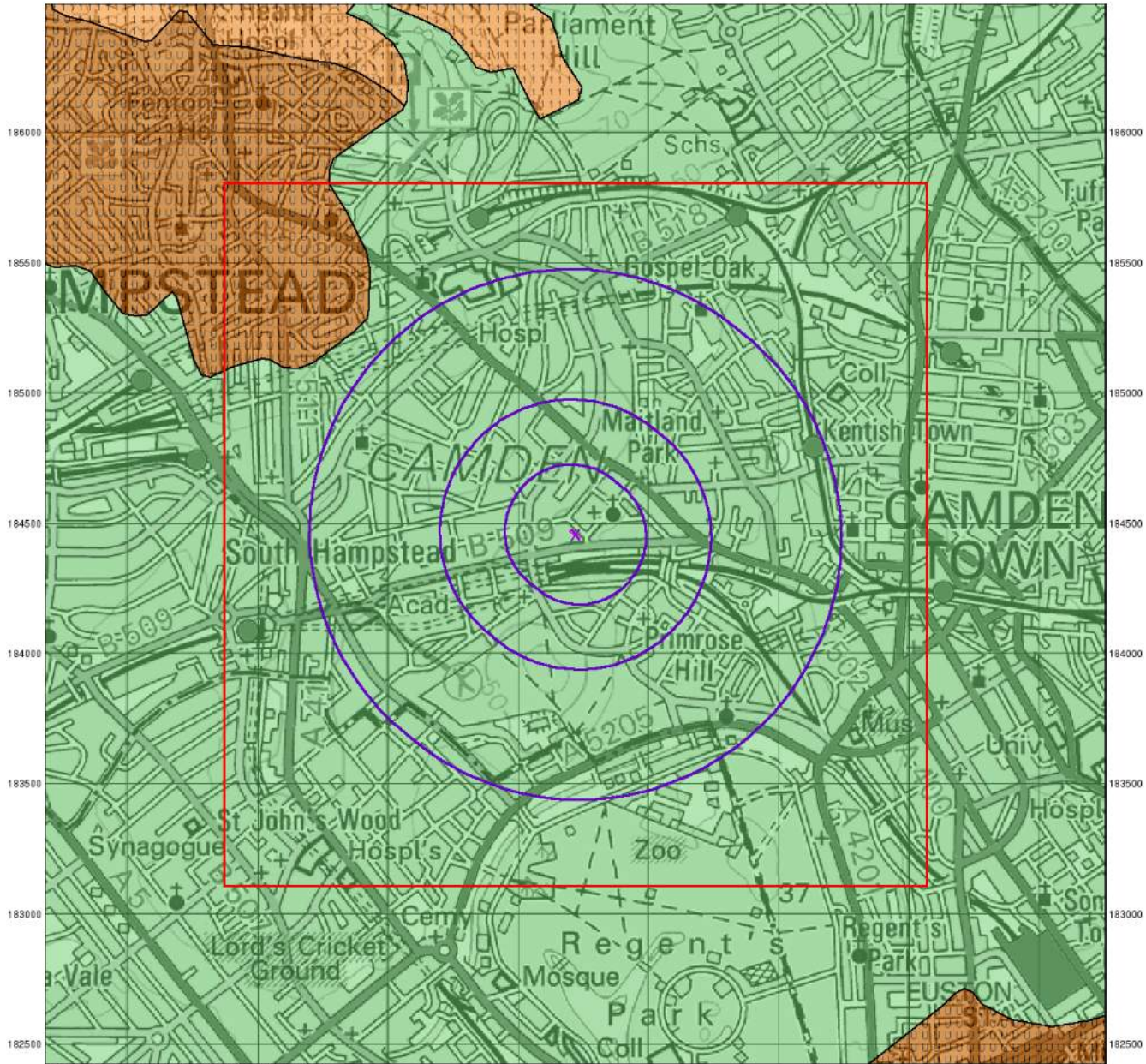


526000 526500 527000 527500 528000 528500 529000 529500



© Crown Copyright. All Rights Reserved. License Number 100022432

# Envirocheck®

LANDMARK INFORMATION GROUP®

## Groundwater Vulnerability

### General

- Specified Site
- Specified Buffer(s)
- Bearing Reference Point
- Slice
- Map ID

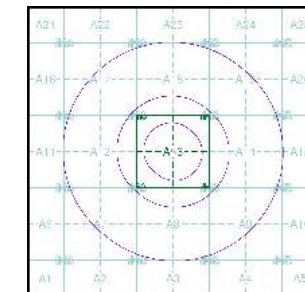
### Agency and Hydrological

#### Geological Classes

- |   |  |
|---|--|
| <b>Major Aquifer (Highly Permeable)</b>   | <ul style="list-style-type: none"> <li> High (H) 1, 2, 3, U</li> <li> Intermediate (I) 1, 2</li> <li> Low</li> </ul> |
| <b>Minor Aquifer (Variably Permeable)</b> | <ul style="list-style-type: none"> <li> High (H) 1, 2, 3, U</li> <li> Intermediate (I) 1, 2</li> <li> Low</li> </ul> |
| <b>Non Aquifer (Negligibly Permeable)</b> |  |
| <b>Water or Sea</b>                       |  |
| <b>Drift Deposit</b>                      |  |

#### Soil Classes

### Site Sensitivity Context Map - Slice A



### Order Details

Order Number: 137099516\_1\_1  
 Customer Ref: 17/27107  
 National Grid Reference: 527720, 184460  
 Slice: A  
 Site Area (Ha): 0.05  
 Search Buffer (m): 1000

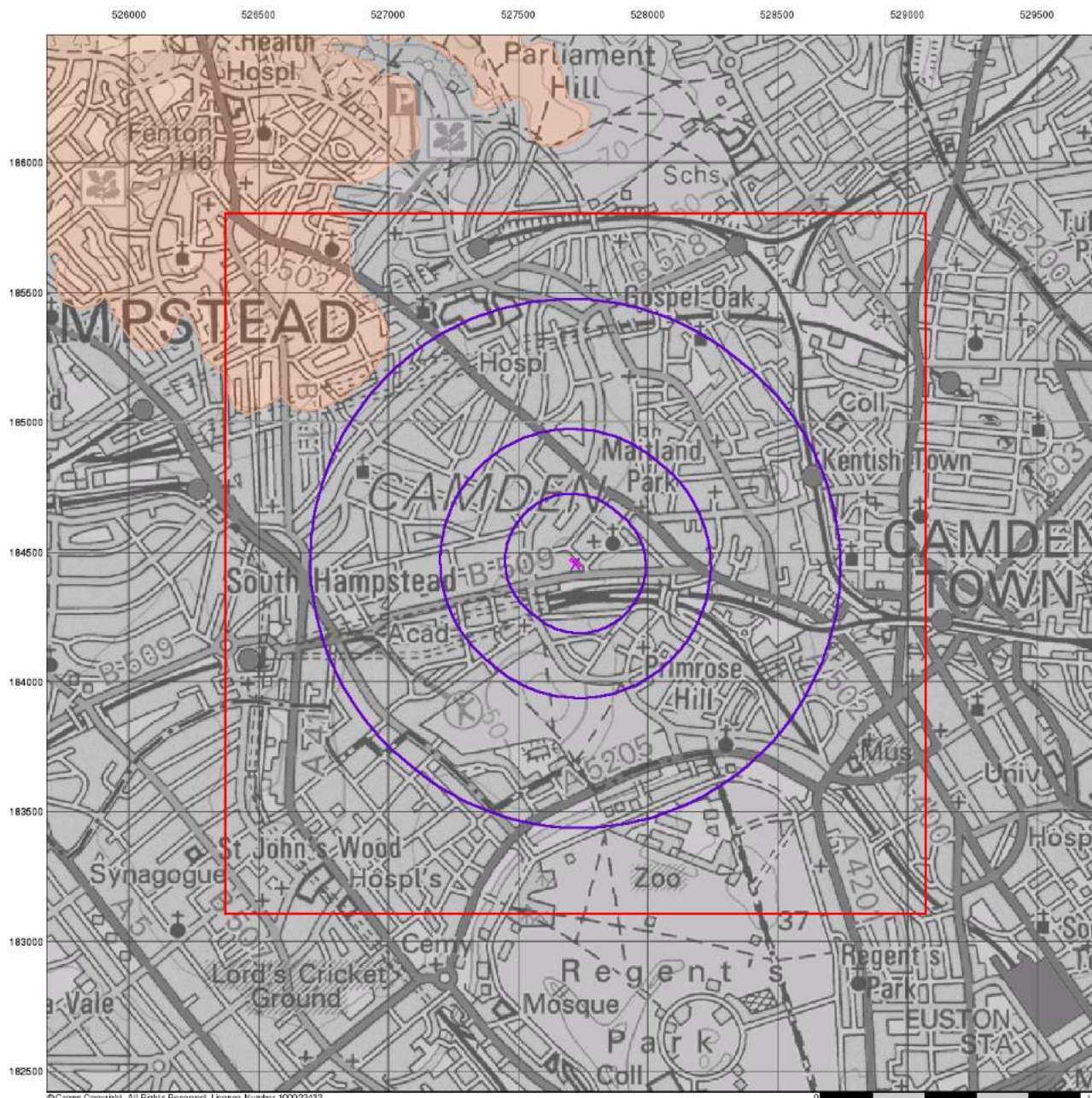
### Site Details

14, Eton Road, LONDON, NW3 4SS

**Landmark®**  
 INFORMATION GROUP

Tel: 0844 844 9952  
 Fax: 0844 844 9951  
 Web: www.envirocheck.co.uk





© Crown Copyright. All Rights Reserved. License Number 100022432

# Envirocheck®

LANDMARK INFORMATION GROUP®

## Bedrock Aquifer Designation

### General

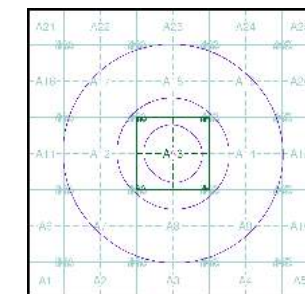
- ◇ Specified Site
- Specified Buffer(s)
- ✕ Bearing Reference Point
- Slice
- B Map ID

### Agency and Hydrological

#### Geological Classes

- Principal Aquifer
- Secondary A Aquifer
- Secondary B Aquifer
- Secondary Undifferentiated
- Unproductive Strata
- Unknown
- Unknown (Lakes and Landslip)

### Site Sensitivity Context Map - Slice A



### Order Details

Order Number: 137099516\_1\_1  
 Customer Ref: 17/27107  
 National Grid Reference: 527720, 184460  
 Slice: A  
 Site Area (Ha): 0.05  
 Search Buffer (m): 1000

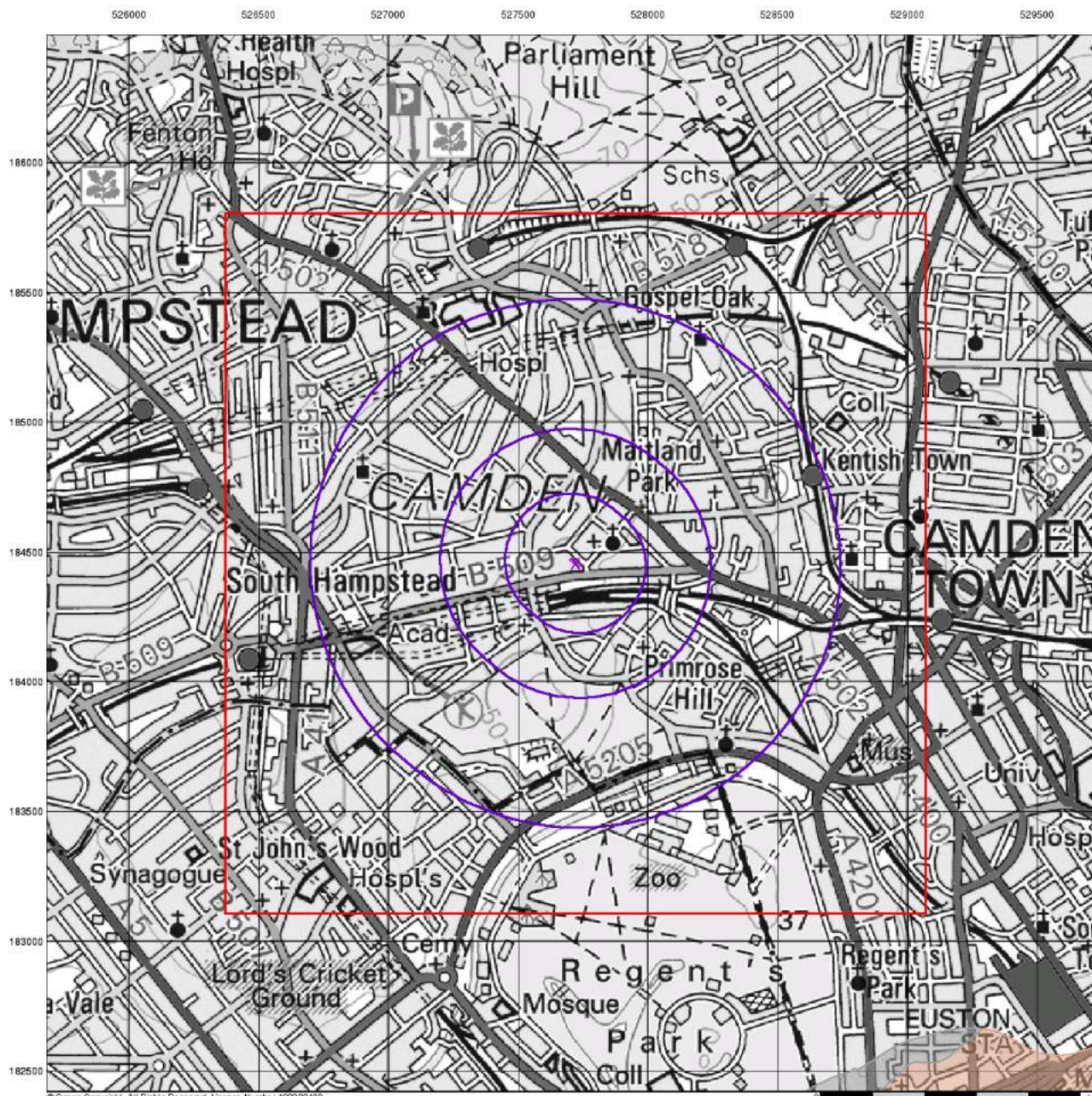
### Site Details

14, Eton Road, LONDON, NW3 4SS

**Landmark®**  
 INFORMATION GROUP

Tel: 0844 844 9952  
 Fax: 0844 844 9951  
 Web: www.envirocheck.co.uk





© Crown Copyright. All Rights Reserved. License Number 100022432

# Envirocheck®

LANDMARK INFORMATION GROUP®

## Superficial Aquifer Designation

### General

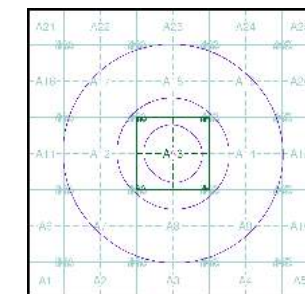
- Specified Site
- Specified Buffer(s)
- Bearing Reference Point
- Slice
- Map ID

### Agency and Hydrological

#### Geological Classes

- Principal Aquifer
- Secondary A Aquifer
- Secondary B Aquifer
- Secondary Undifferentiated
- Unproductive Strata
- Unknown
- Unknown (Lakes and Landslip)

### Site Sensitivity Context Map - Slice A



### Order Details

Order Number: 137099516\_1\_1  
 Customer Ref: 17/27107  
 National Grid Reference: 527720, 184460  
 Slice: A  
 Site Area (Ha): 0.05  
 Search Buffer (m): 1000

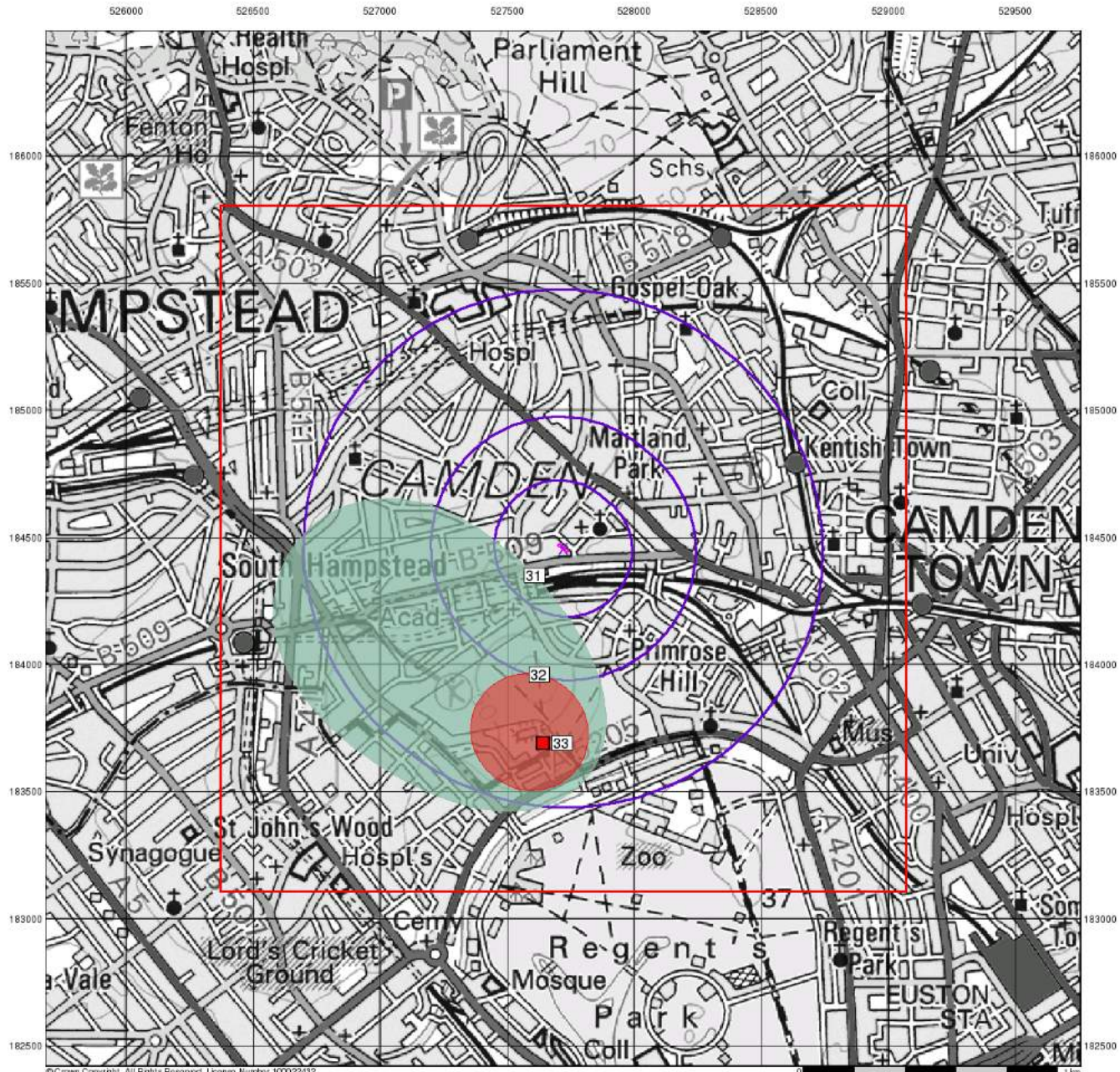
### Site Details

14, Eton Road, LONDON, NW3 4SS

**Landmark®**  
 INFORMATION GROUP

Tel: 0844 844 9952  
 Fax: 0844 844 9951  
 Web: www.envirocheck.co.uk





© Crown Copyright. All Rights Reserved. License Number 100022432

# Envirocheck®

LANDMARK INFORMATION GROUP®

## Source Protection Zones

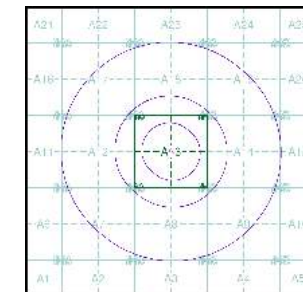
### General

- Specified Site
- Specified Buffer(s)
- Bearing Reference Point
- Slice
- Map ID

### Agency and Hydrological

- Inner zone (Zone 1)
- Inner zone - subsurface activity only (Zone 1c)
- Outer zone (Zone 2)
- Outer zone - subsurface activity only (Zone 2c)
- Total catchment (Zone 3)
- Total catchment - subsurface activity only (Zone 3c)
- Special interest (Zone 4)
- Source Protection Zone Borehole

## Site Sensitivity Context Map - Slice A



### Order Details

Order Number: 137099516\_1\_1  
 Customer Ref: 17/27107  
 National Grid Reference: 527720, 184460  
 Slice: A  
 Site Area (Ha): 0.05  
 Search Buffer (m): 1000

### Site Details

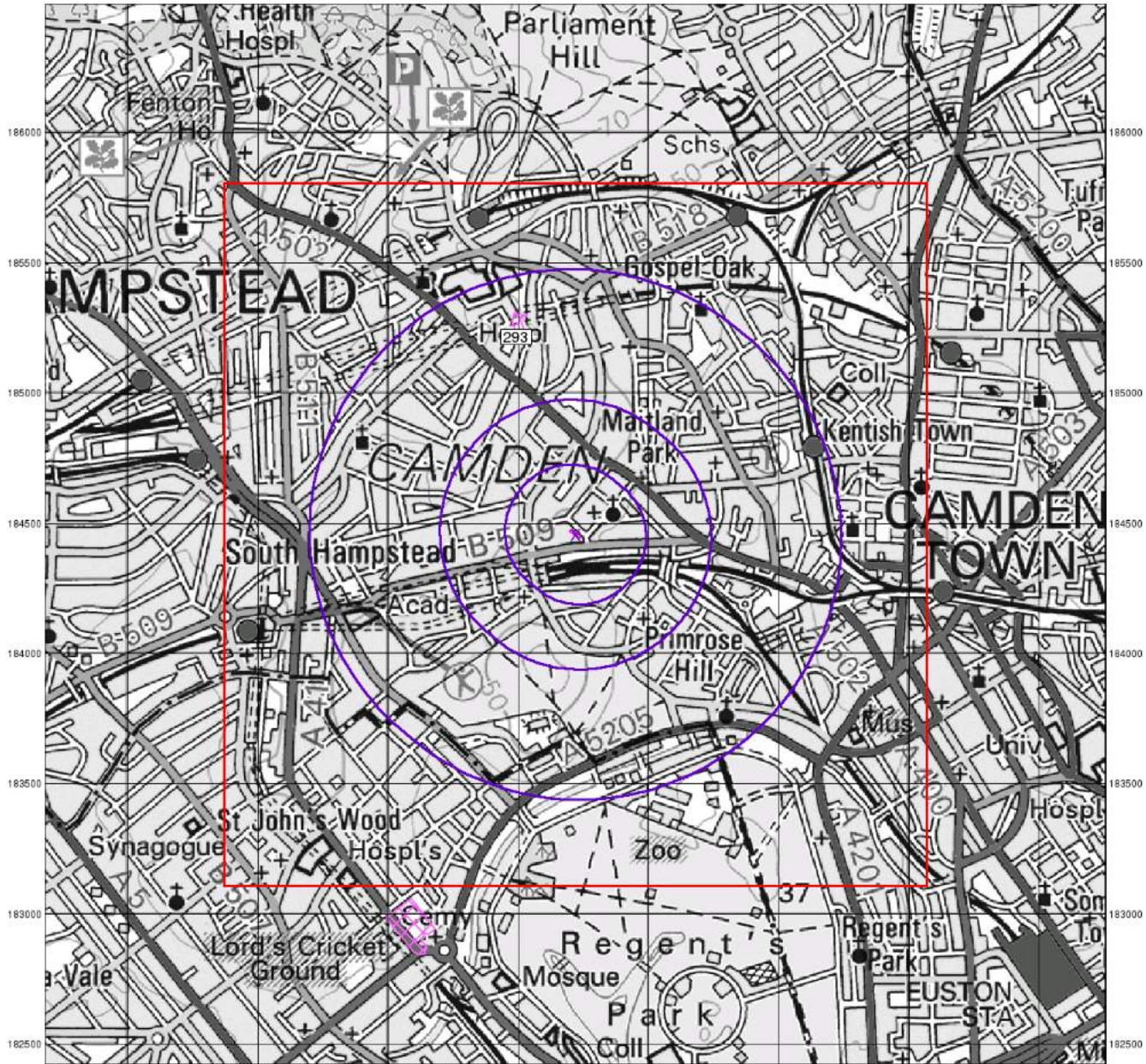
14, Eton Road, LONDON, NW3 4SS

**Landmark®**  
 INFORMATION GROUP

Tel: 0844 844 9952  
 Fax: 0844 844 9951  
 Web: www.envirocheck.co.uk



526000 526500 527000 527500 528000 528500 529000 529500



© Crown Copyright. All Rights Reserved. License Number 100022432

# Envirocheck®

LANDMARK INFORMATION GROUP®

## Sensitive Land Uses

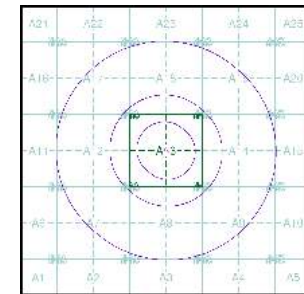
### General

- Specified Site
- Specified Buffer(s)
- Bearing Reference Point
- Slice
- Map ID

### Sensitive Land Uses

- Ancient Woodland
- Area of Adopted Green Belt
- Area of Unadopted Green Belt
- Area of Outstanding Natural Beauty
- Environmentally Sensitive Area
- Forest Park
- Local Nature Reserve
- Marine Nature Reserve
- National Nature Reserve
- National Park
- Nitrate Sensitive Area
- Nitrate Vulnerable Zone
- Ramsar Site
- Site of Special Scientific Interest
- Special Area of Conservation
- Special Protection Area
- World Heritage Sites

### Site Sensitivity Context Map - Slice A



### Order Details

Order Number: 137099516\_1\_1  
 Customer Ref: 17/27107  
 National Grid Reference: 527720, 184460  
 Slice: A  
 Site Area (Ha): 0.05  
 Search Buffer (m): 1000

### Site Details

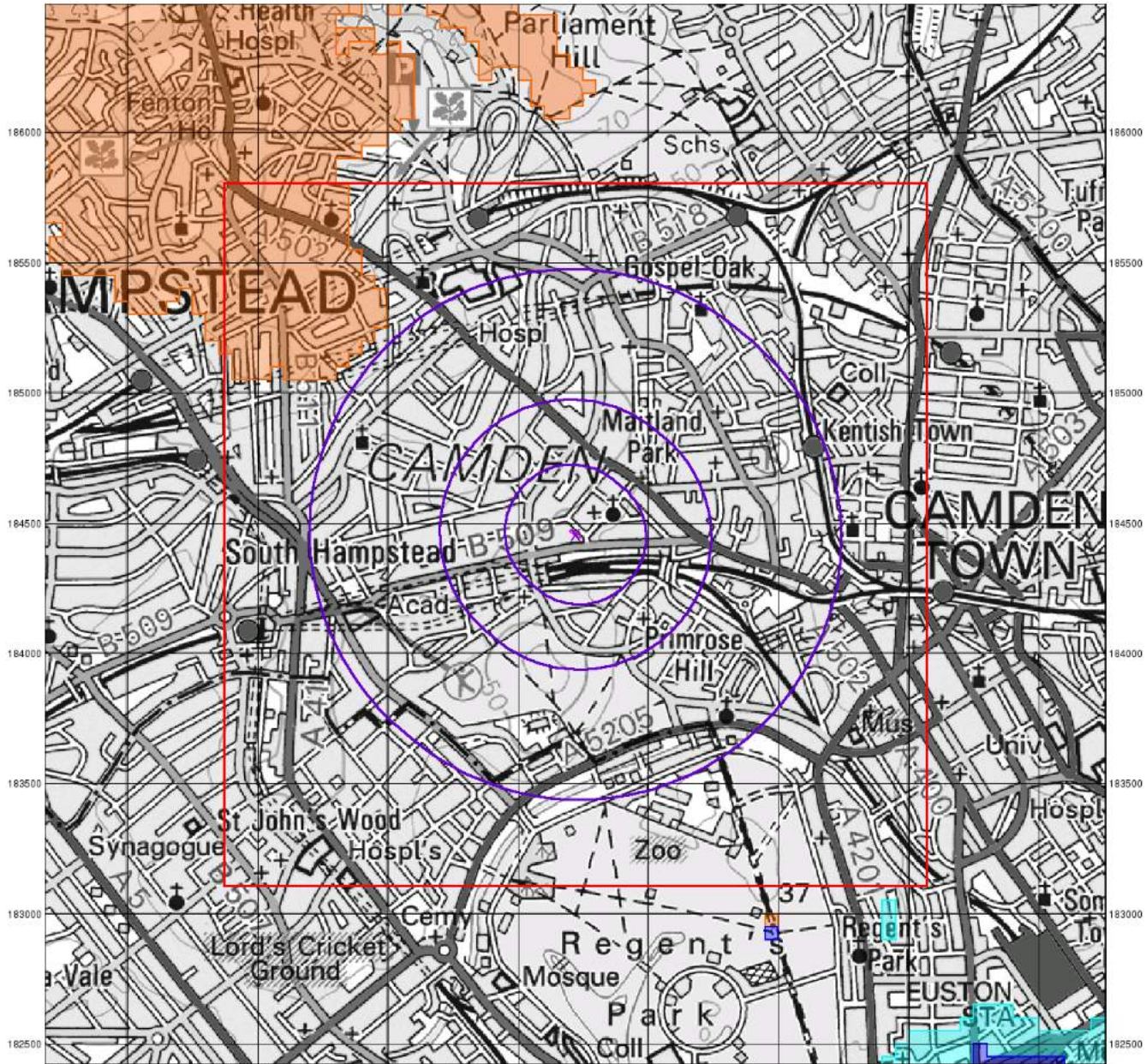
14, Eton Road, LONDON, NW3 4SS

**Landmark®**  
 INFORMATION GROUP

Tel: 0844 844 9952  
 Fax: 0844 844 9951  
 Web: www.envirocheck.co.uk



526000 526500 527000 527500 528000 528500 529000 529500



© Crown Copyright. All Rights Reserved. License Number 100022432

# Envirocheck®

LANDMARK INFORMATION GROUP®

## BGS Flood GFS Data

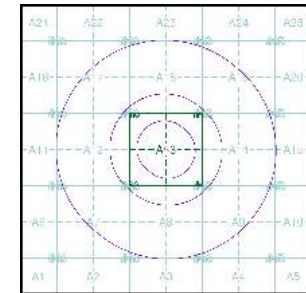
### General

- Specified Site
- Specified Buffer(s)
- Bearing Reference Point
- Slice

### Agency and Hydrological (Flood)

- Limited Potential for Groundwater Flooding to Occur
- Potential for Groundwater Flooding of Property Situated Below Ground Level
- Potential for Groundwater Flooding to Occur at Surface

## Site Sensitivity Context Map - Slice A



## Order Details

Order Number: 137099516\_1\_1  
 Customer Ref: 17/27107  
 National Grid Reference: 527720, 184460  
 Slice: A  
 Site Area (Ha): 0.05  
 Search Buffer (m): 1000

## Site Details

14, Eton Road, LONDON, NW3 4SS

**Landmark®**  
 INFORMATION GROUP

Tel: 0844 844 9952  
 Fax: 0844 844 9951  
 Web: www.envirocheck.co.uk

## Index Map

For ease of identification, your site and buffer have been split into Slices, Segments and Quadrants. These are illustrated on the Index Map opposite and explained further below.

### Slice

Each slice represents a 1:10,000 plot area (2.7km x 2.7km) for your site and buffer. A large site and buffer may be made up of several slices (represented by a red outline), that are referenced by letters of the alphabet, starting from the bottom left corner of the slice "grid". This grid does not relate to National Grid lines but is designed to give best fit over the site and buffer.

### Segment

A segment represents a 1:2,500 plot area. Segments that have plot files associated with them are shown in dark green, others in light blue. These are numbered from the bottom left hand corner within each slice.

### Quadrant

A quadrant is a quarter of a segment. These are labelled as NW, NE, SW, SE and are referenced in the datasheet to allow features to be quickly located on plots. Therefore a feature that has a quadrant reference of A7NW will be in Slice A, Segment 7 and the NW Quadrant.

A selection of organisations who provide data within this report:



Envirocheck reports are compiled from 136 different sources of data.

## Client Details

Mr A Davidson, Site Analytical Services Ltd, Unit 14 & 15,  
River Road Business Park, 33 River Road, Barking, IG11  
0EA

## Order Details

Order Number: 137099516\_1\_1  
Customer Ref: 17/27107  
National Grid Reference: 527720, 184460  
Site Area (Ha): 0.05  
Search Buffer (m): 1000

## Site Details

14, Eton Road, LONDON, NW3 4SS

Full Terms and Conditions can be found on the following link:  
<http://www.landmarkinfo.co.uk/Terms/Show/515>

