

Appendix B





Site Details:

NW2 3SP


Client Ref: 4873
Report Ref: CMAPS-CM-654370-4873-130917HIS
Grid Ref: 524697, 185146

Map Name: County Series

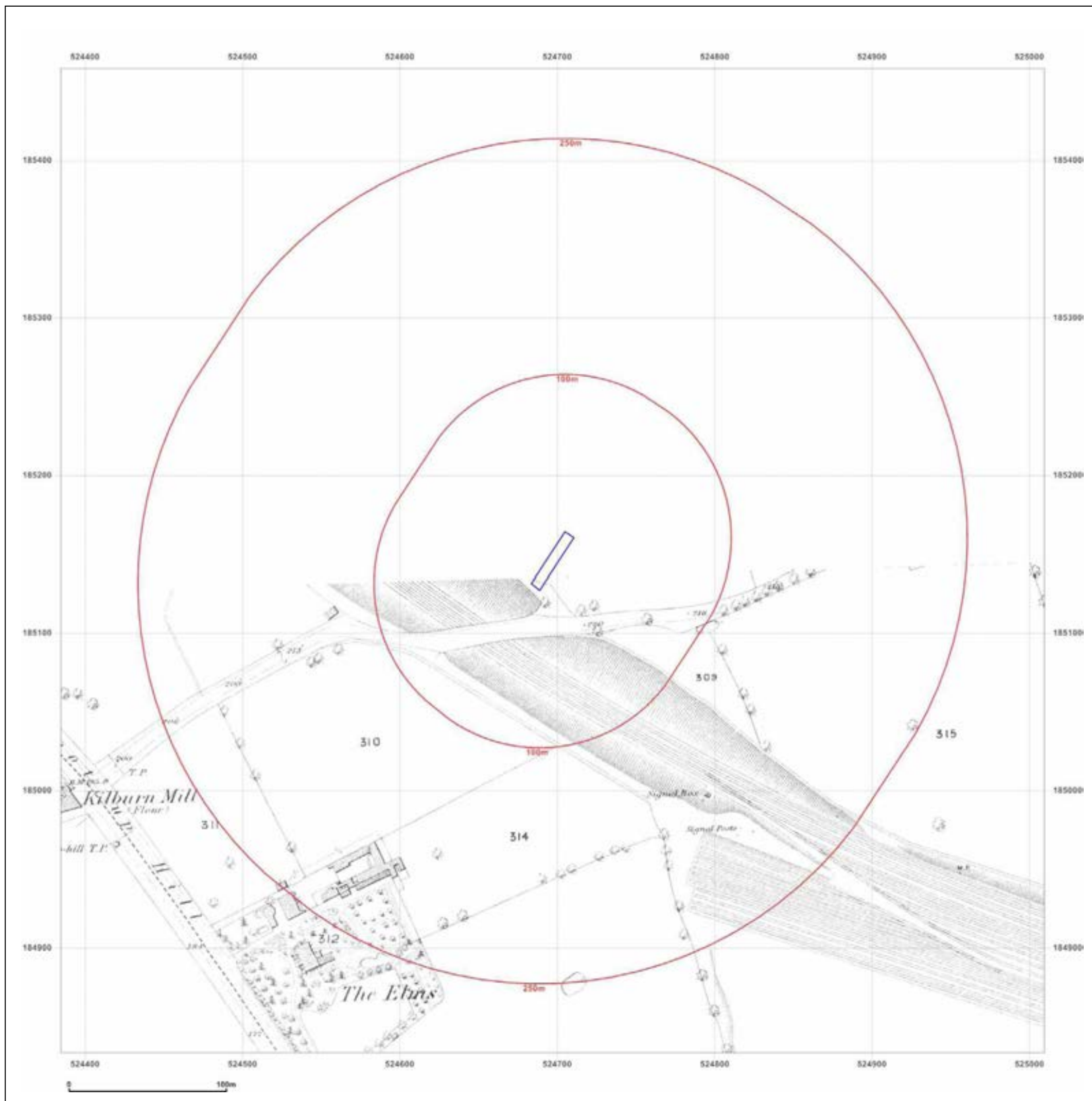
Map date: 1871

Scale: 1:2,500

Printed at: 1:2,500



Surveyed 1865
Revised N/A
Edition 1871
Copyright N/A
Levelled N/A



Produced by
Groundsure Insights
www.groundsure.com



Supplied by:
www.centremapslive.com
groundsure@centremaps.com

© Crown copyright and database rights 2015 Ordnance Survey 100035207

Production date: 13 September 2017

To view map legend click here [Legend](#)



Site Details:

NW2 3SP

Client Ref: 4873
Report Ref: CMAPS-CM-654370-4873-130917HIS
Grid Ref: 524697, 185146

Map Name: 1056 Scale Town Plan

Map date: 1896

Scale: 1:1,056

Printed at: 1:1,056



Surveyed 1892
Revised N/A
Edition 1896
Copyright N/A
Levelled N/A

Surveyed 1893
Revised N/A
Edition 1896
Copyright N/A
Levelled N/A



Surveyed 1892
Revised N/A
Edition 1896
Copyright N/A
Levelled N/A

Surveyed 1893
Revised N/A
Edition 1896
Copyright N/A
Levelled N/A



Produced by
Groundsure Insights
www.groundsure.com

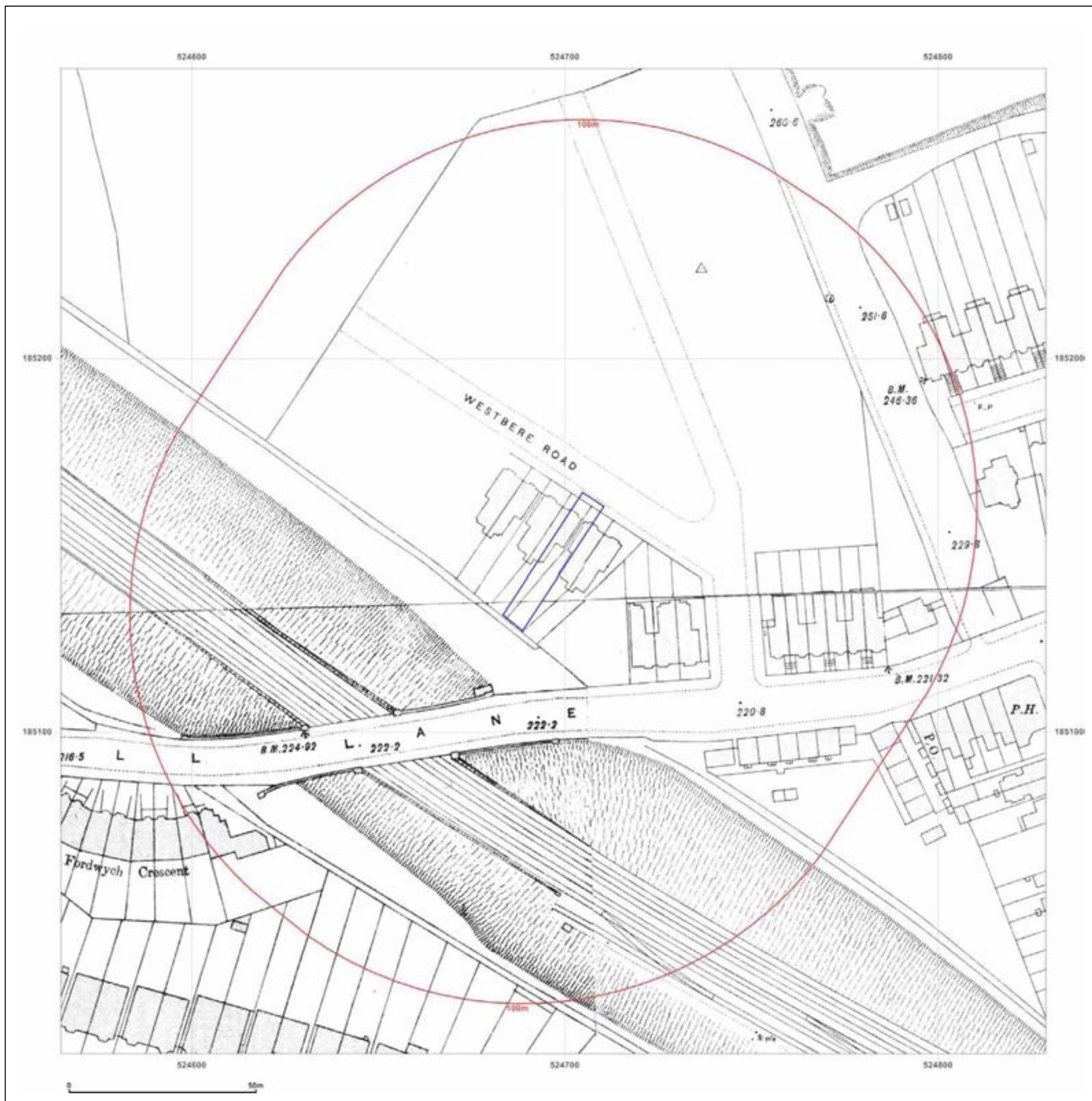


Supplied by:
www.centremapslive.com
groundsure@centremaps.com

© Crown copyright and database rights 2015 Ordnance Survey 100035207

Production date: 13 September 2017

To view map legend click here [Legend](#)





Site Details:

NW2 3SP

Client Ref: 4873
Report Ref: CMAPS-CM-654370-4873-130917HIS
Grid Ref: 524697, 185146

Map Name: County Series


Map date: 1896

Scale: 1:2,500

Printed at: 1:2,500



Surveyed 1896
Revised 1896
Edition N/A
Copyright N/A
Levelled N/A



Surveyed 1896
Revised 1896
Edition N/A
Copyright N/A
Levelled N/A



Produced by
Groundsure Insights
www.groundsure.com

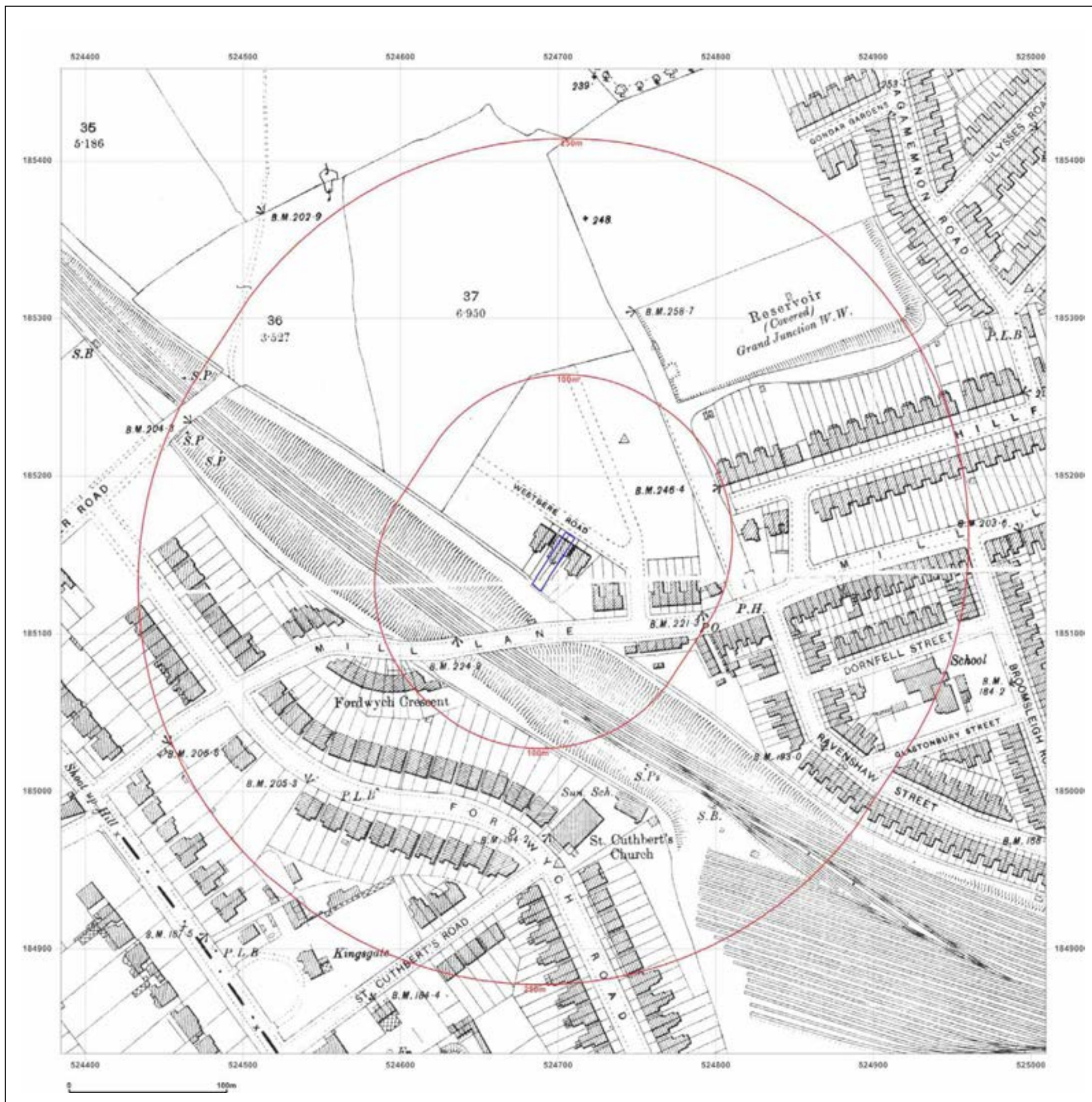


Supplied by:
www.centremapslive.com
groundsure@centremaps.com

© Crown copyright and database rights 2015 Ordnance Survey 100035207

Production date: 13 September 2017

To view map legend click here [Legend](#)





Site Details:

NW2 3SP

Client Ref: 4873
Report Ref: CMAPS-CM-654370-4873-130917HIS
Grid Ref: 524697, 185146

Map Name: County Series

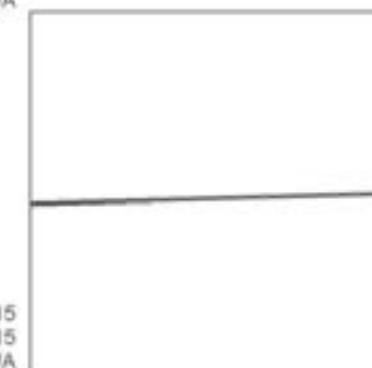
Map date: 1915

Scale: 1:2,500

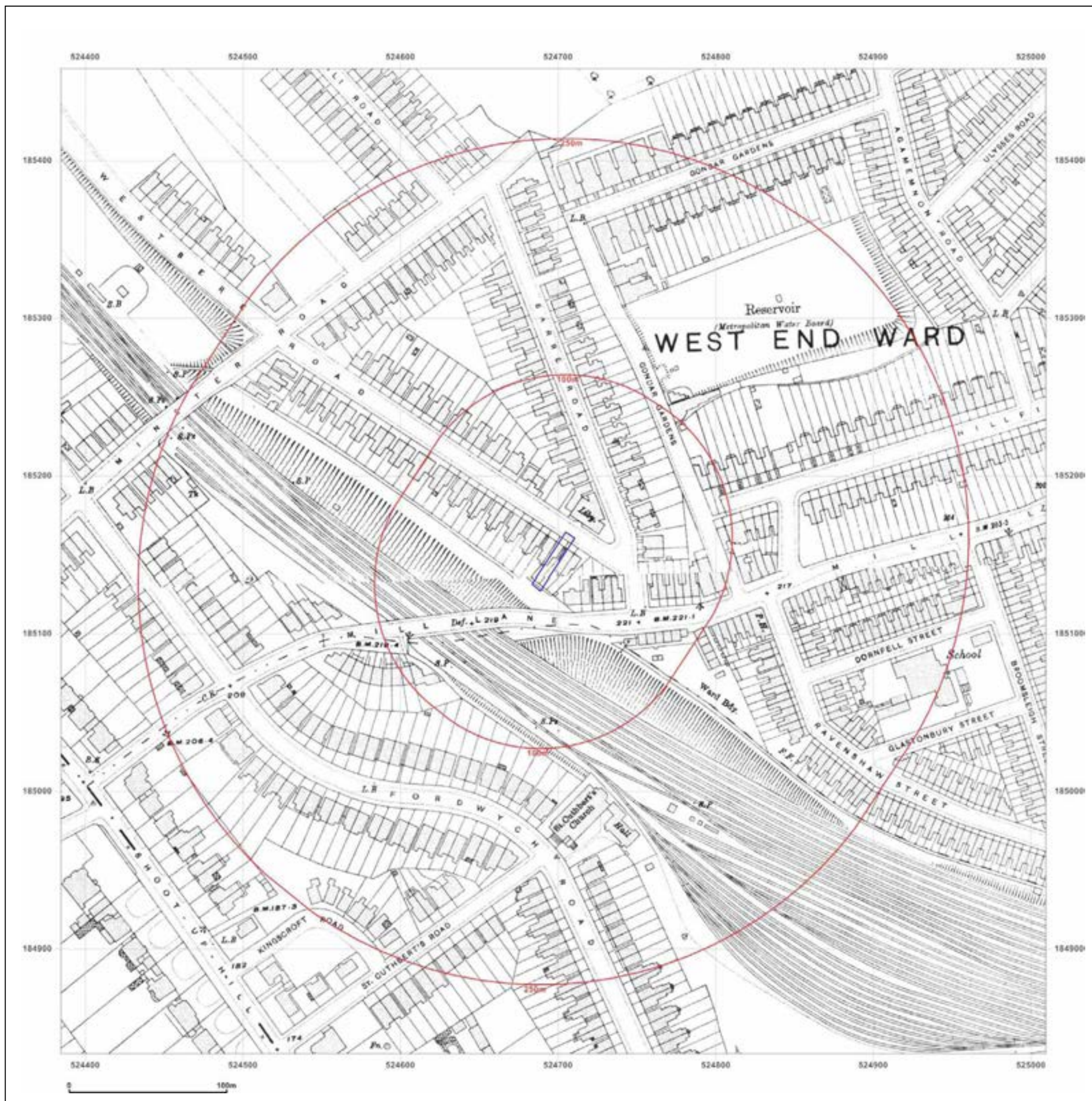
Printed at: 1:2,500



Surveyed 1915
Revised 1915
Edition N/A
Copyright N/A
Levelled N/A



Surveyed 1915
Revised 1915
Edition N/A
Copyright N/A
Levelled N/A



Produced by
Groundsure Insights
www.groundsure.com



Supplied by:
www.centremapslive.com
groundsure@centremaps.com

© Crown copyright and database rights 2015 Ordnance Survey 100035207

Production date: 13 September 2017

To view map legend click here [Legend](#)



Site Details:

NW2 3SP

Client Ref: 4873
Report Ref: CMAPS-CM-654370-4873-130917HIS
Grid Ref: 524697, 185146

Map Name: County Series


Map date: 1935-1938

Scale: 1:2,500

Printed at: 1:2,500



Surveyed 1865
Revised 1936
Edition 1938
Copyright N/A
Levelled 1933



Surveyed 1935
Revised 1935
Edition N/A
Copyright N/A
Levelled N/A



Produced by
Groundsure Insights
www.groundsure.com



Supplied by:
www.centremapslive.com
groundsure@centremaps.com

© Crown copyright and database rights 2015 Ordnance Survey 100035207

Production date: 13 September 2017

To view map legend click here [Legend](#)





Site Details:

NW2 3SP

Client Ref: 4873
Report Ref: CMAPS-CM-654370-4873-130917HIS
Grid Ref: 524697, 185146

Map Name: National Grid

Map date: 1953

Scale: 1:1,250

Printed at: 1:2,000



Surveyed 1953 Revised 1953 Edition N/A Copyright N/A Levelled 1933	Surveyed 1953 Revised 1953 Edition N/A Copyright N/A Levelled 1933
Surveyed 1953 Revised 1953 Edition N/A Copyright N/A Levelled 1953	Surveyed 1953 Revised 1953 Edition N/A Copyright N/A Levelled 1953



Produced by
Groundsure Insights
www.groundsure.com



Supplied by:
www.centremapslive.com
groundsure@centremaps.com

© Crown copyright and database rights 2015 Ordnance Survey 100035207

Production date: 13 September 2017

To view map legend click here [Legend](#)





Site Details:

NW2 3SP


Client Ref: 4873
Report Ref: CMAPS-CM-654370-4873-130917HIS
Grid Ref: 524697, 185146

Map Name: National Grid

Map date: 1954

Scale: 1:1,250

Printed at: 1:2,000



Surveyed N/A Revised N/A Edition N/A Copyright N/A Levelled N/A	Surveyed N/A Revised N/A Edition N/A Copyright N/A Levelled N/A
Surveyed N/A Revised N/A Edition N/A Copyright N/A Levelled N/A	Surveyed N/A Revised N/A Edition N/A Copyright N/A Levelled N/A



Produced by
Groundsure Insights
www.groundsure.com



Supplied by:
www.centremapslive.com
groundsure@centremaps.com

© Crown copyright and database rights 2015 Ordnance Survey 100035207

Production date: 13 September 2017

To view map legend click here [Legend](#)



Site Details:

NW2 3SP

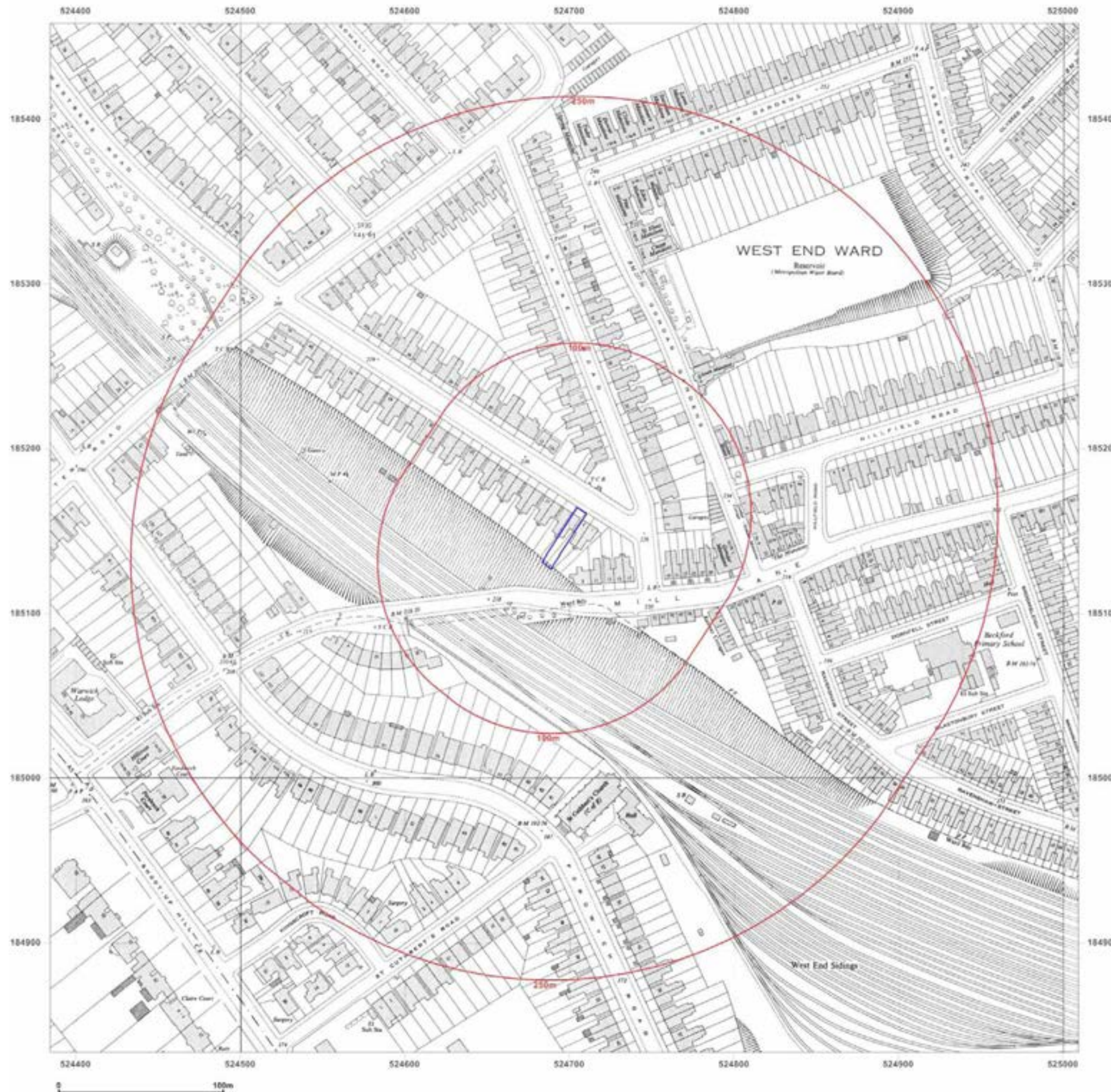
Client Ref: 4873
Report Ref: CMAPS-CM-654370-4873-130917HIS
Grid Ref: 524697, 185146

Map Name: National Grid

Map date: 1953-1955

Scale: 1:2,500

Printed at: 1:2,500



Surveyed 1953
Revised 1953
Edition 1955
Copyright N/A
Levelled 1933

Surveyed 1953
Revised 1953
Edition 1955
Copyright N/A
Levelled 1933



Produced by
Groundsure Insights
www.groundsure.com



Supplied by:
www.centremapslive.com
groundsure@centremaps.com

© Crown copyright and database rights 2015 Ordnance Survey 100035207

Production date: 13 September 2017

To view map legend click here [Legend](#)



Site Details:

NW2 3SP

Client Ref: 4873
Report Ref: CMAPS-CM-654370-4873-130917HIS
Grid Ref: 524697, 185146

Map Name: National Grid

Map date: 1970-1974

Scale: 1:1,250

Printed at: 1:2,000



Surveyed 1953 Revised 1971 Edition N/A Copyright 1972 Levelled 1953	Surveyed 1953 Revised 1973 Edition N/A Copyright 1974 Levelled 1953
Surveyed 1953 Revised 1969 Edition N/A Copyright 1970 Levelled 1953	Surveyed 1953 Revised 1969 Edition N/A Copyright 1970 Levelled 1953



Produced by
Groundsure Insights
www.groundsure.com

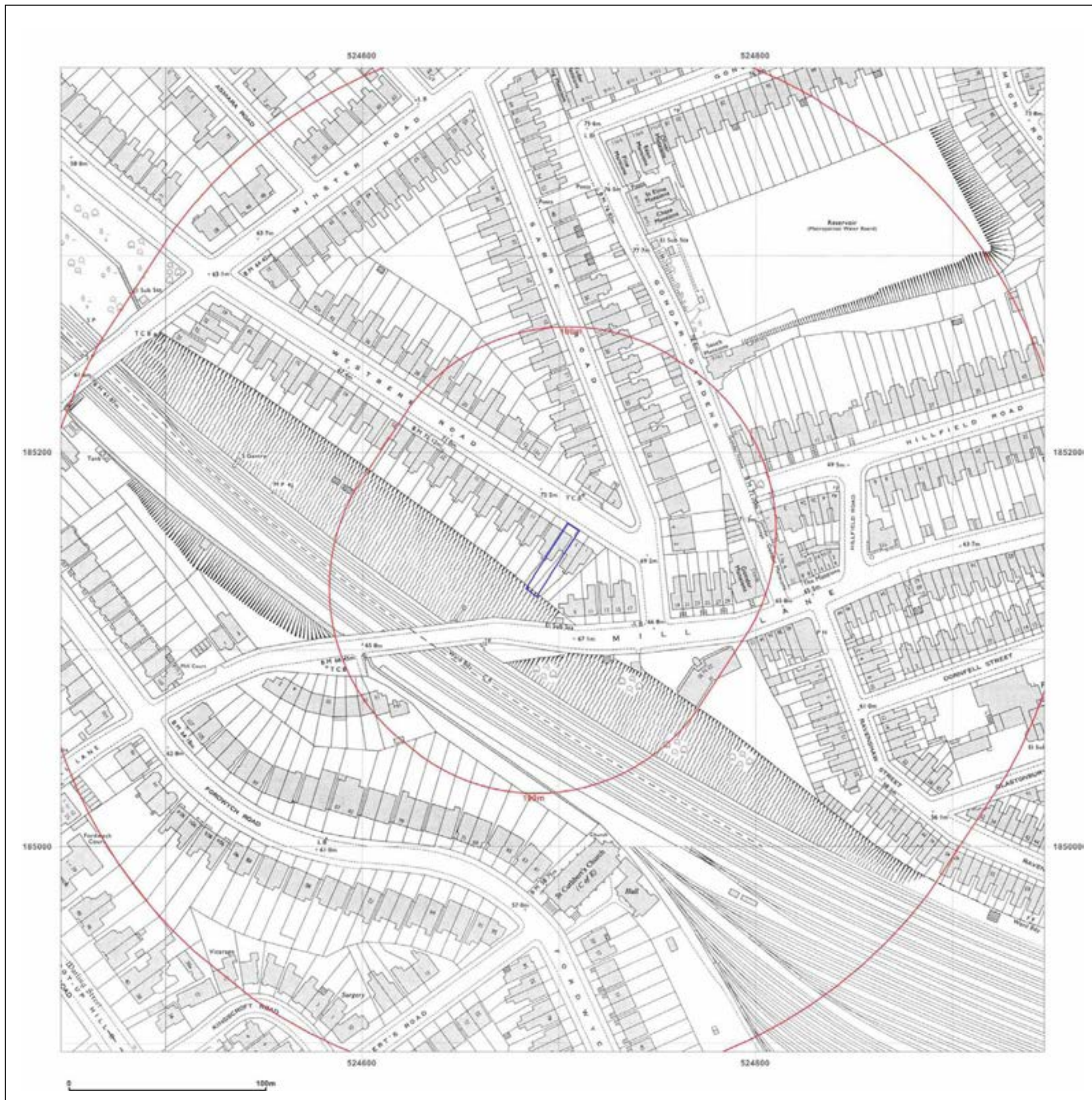


Supplied by:
www.centremapslive.com
groundsure@centremaps.com

© Crown copyright and database rights 2015 Ordnance Survey 100035207

Production date: 13 September 2017

To view map legend click here [Legend](#)





Site Details:

NW2 3SP

Client Ref: 4873
Report Ref: CMAPS-CM-654370-4873-130917HIS
Grid Ref: 524697, 185146

Map Name: National Grid

Map date: 1991

Scale: 1:1,250

Printed at: 1:2,000



Surveyed 1991 Revised 1991 Edition N/A Copyright 1991 Levelled N/A	Surveyed N/A Revised N/A Edition N/A Copyright 1991 Levelled N/A
Surveyed 1991 Revised 1991 Edition N/A Copyright 1991 Levelled N/A	Surveyed 1991 Revised 1991 Edition N/A Copyright 1991 Levelled N/A



Produced by
Groundsure Insights
www.groundsure.com

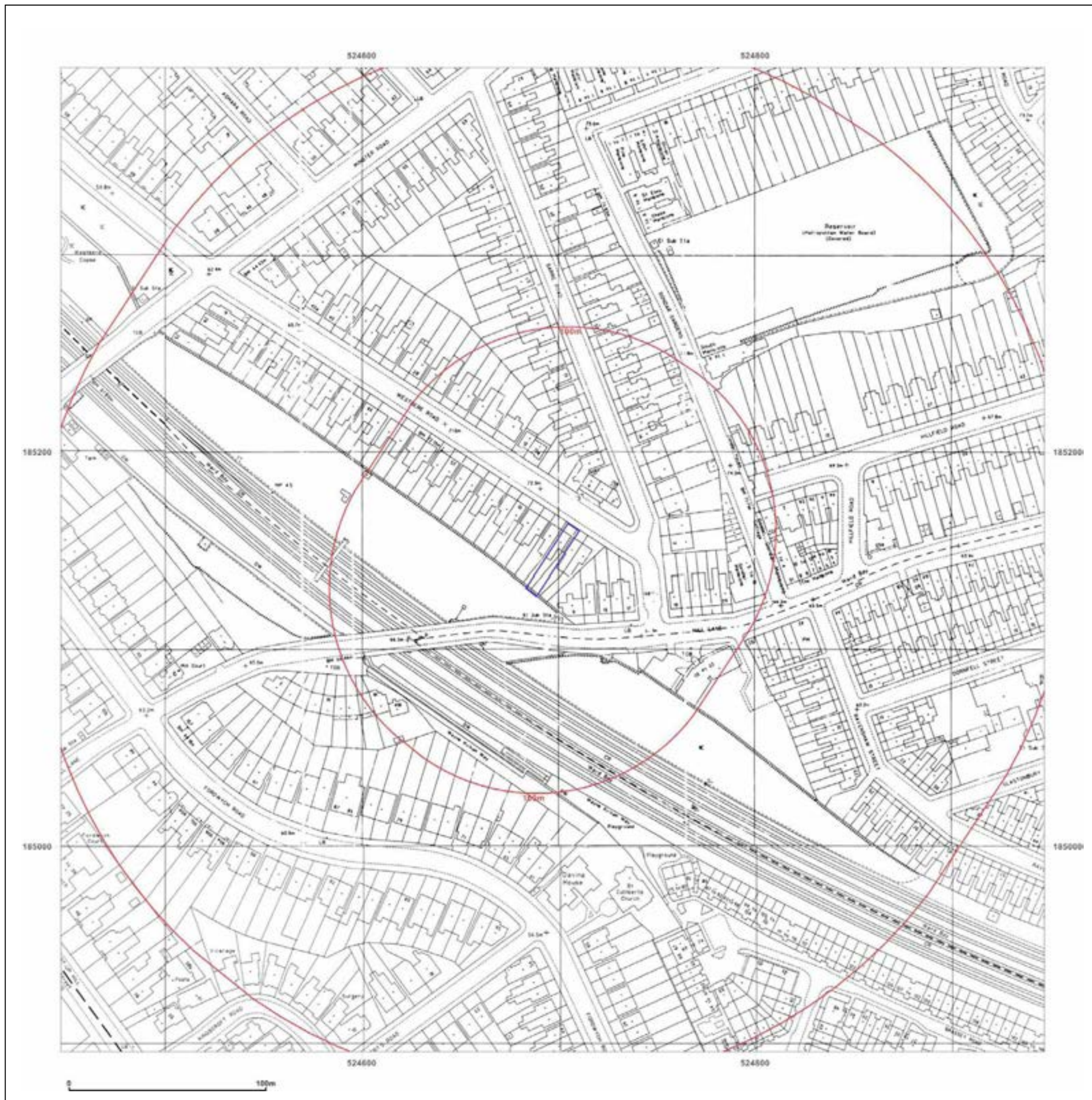


Supplied by:
www.centremapslive.com
groundsure@centremaps.com

© Crown copyright and database rights 2015 Ordnance Survey 100035207

Production date: 13 September 2017

To view map legend click here [Legend](#)





Site Details:

NW2 3SP

Client Ref: 4873
Report Ref: CMAPS-CM-654370-4873-130917HIS
Grid Ref: 524697, 185146

Map Name: National Grid

Map date: 1991-1992

Scale: 1:1,250

Printed at: 1:2,000



Surveyed 1991 Revised 1991 Edition N/A Copyright 1991 Levelled N/A
Surveyed N/A Revised N/A Edition N/A Copyright 1992 Levelled N/A



Produced by
Groundsure Insights
www.groundsure.com

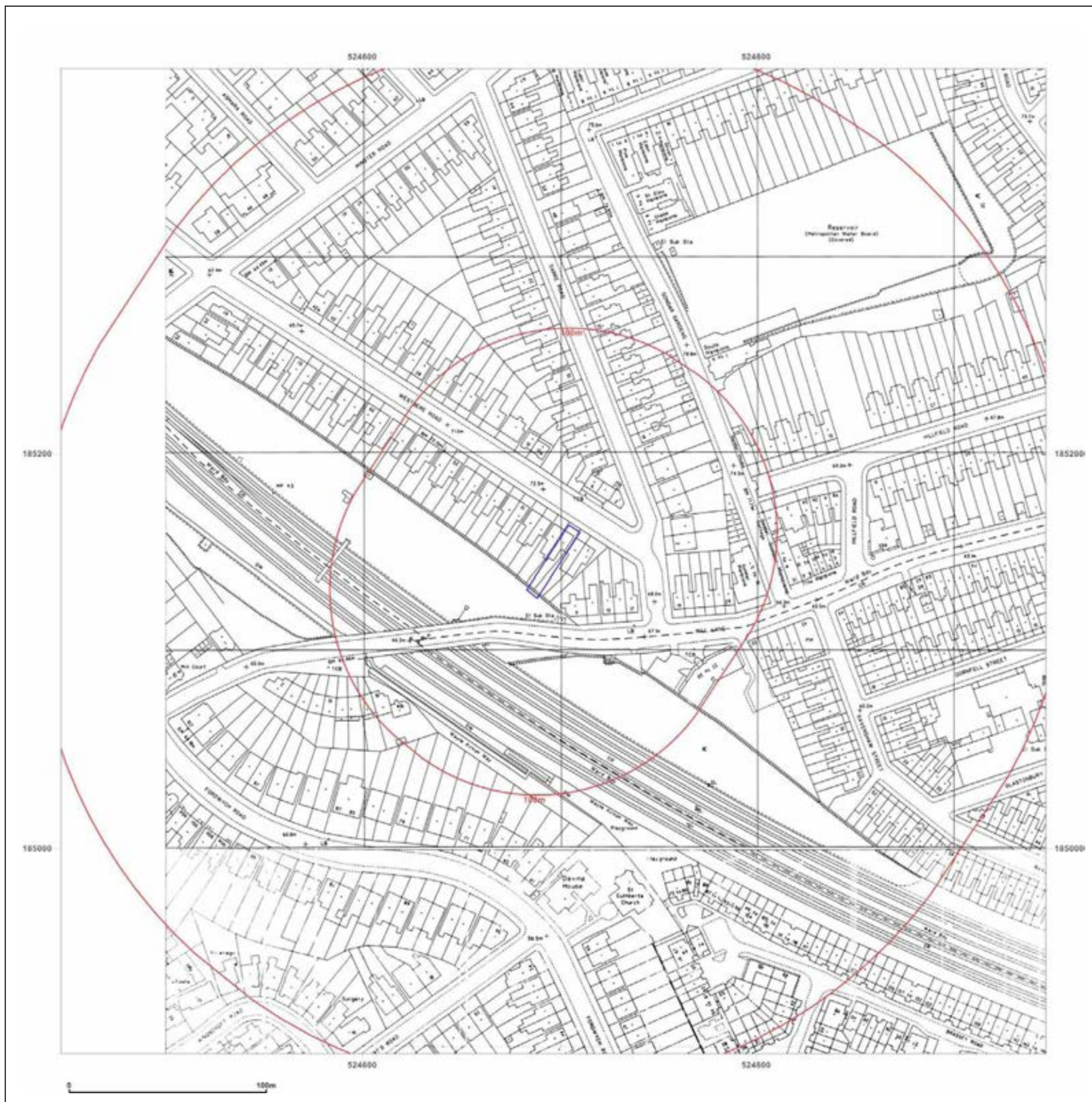


Supplied by:
www.centremapslive.com
groundsure@centremaps.com

© Crown copyright and database rights 2015 Ordnance Survey 100035207

Production date: 13 September 2017

To view map legend click here [Legend](#)





Site Details:

NW2 3SP

Client Ref: 4873
Report Ref: CMAPS-CM-654370-4873-130917HIS
Grid Ref: 524697, 185146

Map Name: County Series

Map date: 1873-1874

Scale: 1:10,560

Printed at: 1:10,560



Surveyed 1865
Revised N/A
Edition 1873
Copyright N/A
Levelled N/A



Surveyed 1866
Revised 1874
Edition N/A
Copyright N/A
Levelled N/A



Produced by
Groundsure Insights
www.groundsure.com

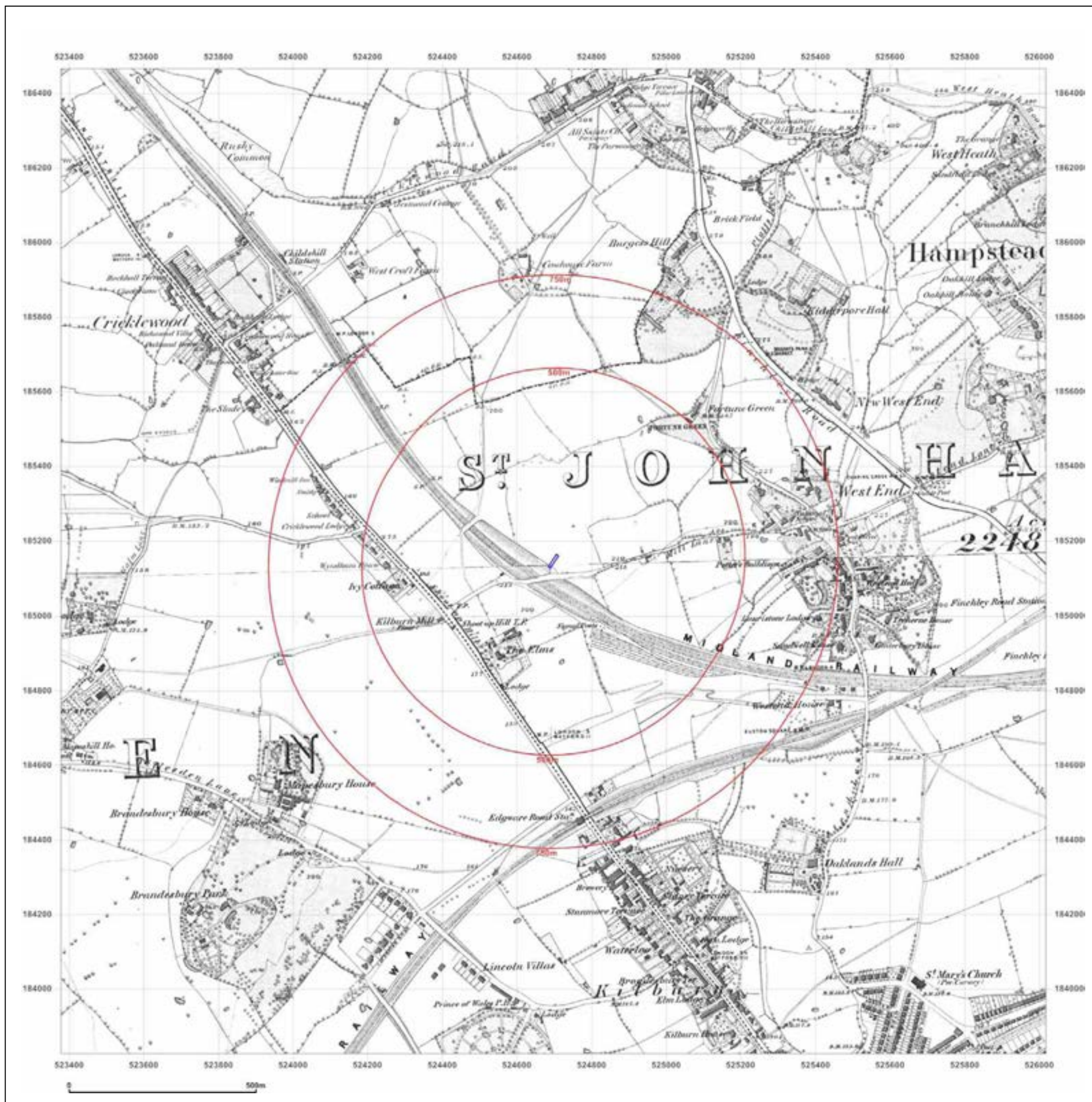


Supplied by:
www.centremapslive.com
groundsure@centremaps.com

© Crown copyright and database rights 2015 Ordnance Survey 100035207

Production date: 13 September 2017

To view map legend click here [Legend](#)





Site Details:

NW2 3SP

Client Ref: 4873
Report Ref: CMAPS-CM-654370-4873-130917HIS
Grid Ref: 524697, 185146

Map Name: County Series


Map date: 1894

Scale: 1:10,560

Printed at: 1:10,560



Surveyed 1894
Revised 1894
Edition N/A
Copyright N/A
Levelled N/A



Surveyed 1894
Revised 1894
Edition N/A
Copyright N/A
Levelled N/A



Produced by
Groundsure Insights
www.groundsure.com

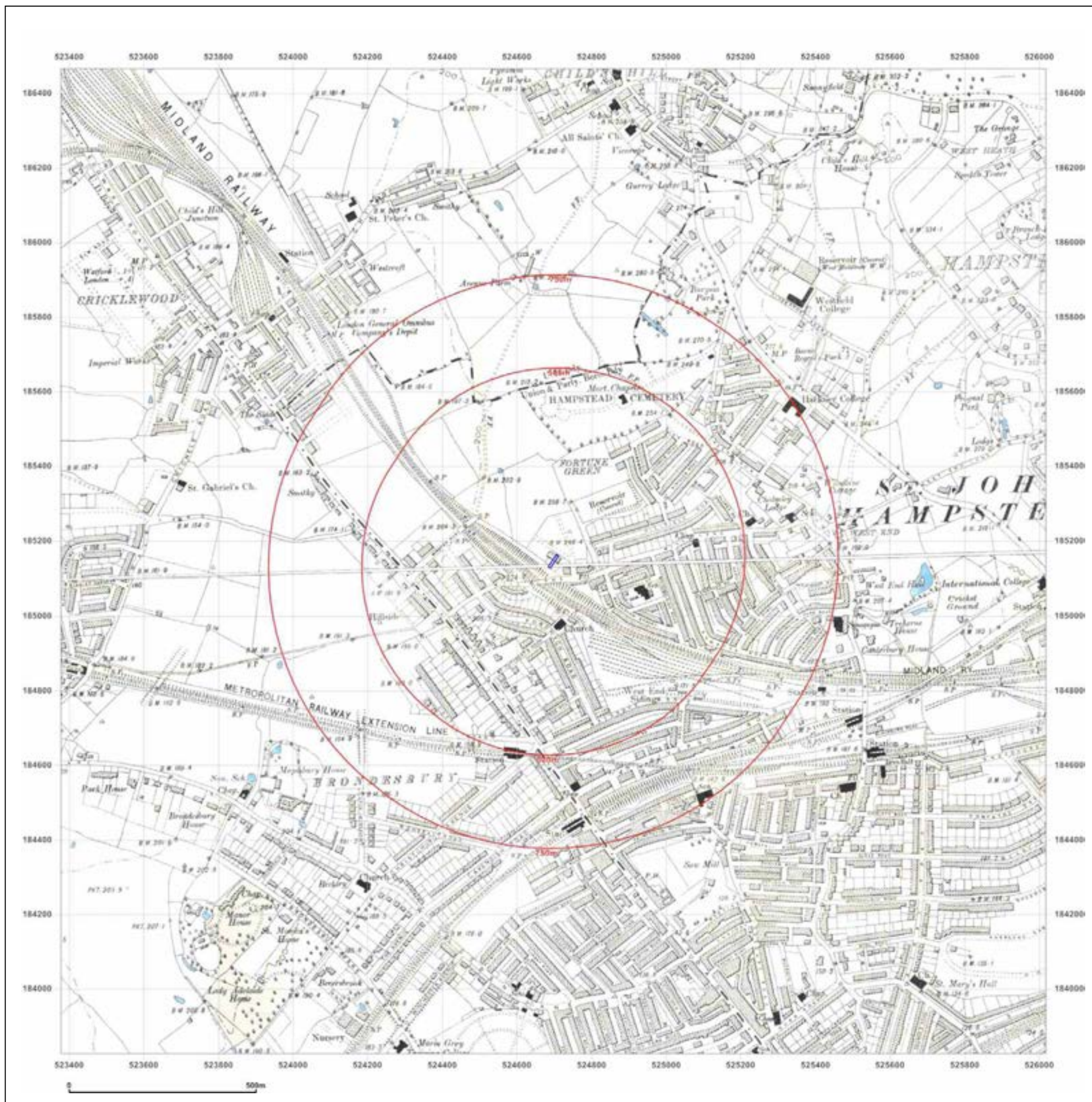


Supplied by:
www.centremapslive.com
groundsure@centremaps.com

© Crown copyright and database rights 2015 Ordnance Survey 100035207

Production date: 13 September 2017

To view map legend click here [Legend](#)





Site Details:

NW2 3SP

Client Ref: 4873
Report Ref: CMAPS-CM-654370-4873-130917HIS
Grid Ref: 524697, 185146

Map Name: County Series

Map date: 1896

Scale: 1:10,560

Printed at: 1:10,560



Surveyed 1891
Revised 1894
Edition 1896
Copyright N/A
Levelled N/A



Produced by
Groundsure Insights
www.groundsure.com

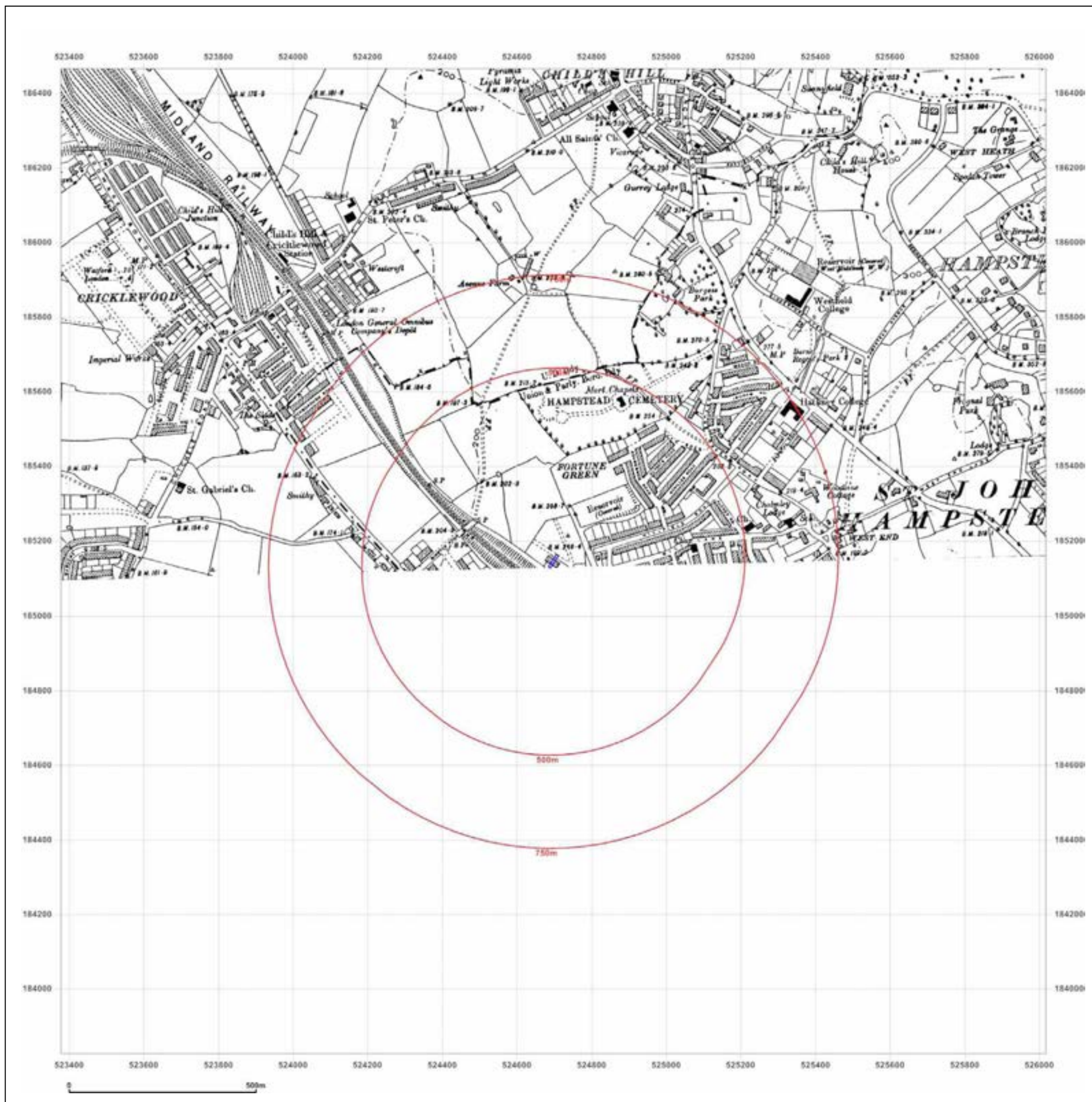


Supplied by:
www.centremapslive.com
groundsure@centremaps.com

© Crown copyright and database rights 2015 Ordnance Survey 100035207

Production date: 13 September 2017

To view map legend click here [Legend](#)





Site Details:

NW2 3SP

Client Ref: 4873
Report Ref: CMAPS-CM-654370-4873-130917HIS
Grid Ref: 524697, 185146

Map Name: County Series

Map date: 1920

Scale: 1:10,560

Printed at: 1:10,560



Surveyed 1865
Revised 1920
Edition N/A
Copyright N/A
Levelled N/A



Surveyed 1865
Revised 1920
Edition N/A
Copyright N/A
Levelled N/A



Produced by
Groundsure Insights
www.groundsure.com

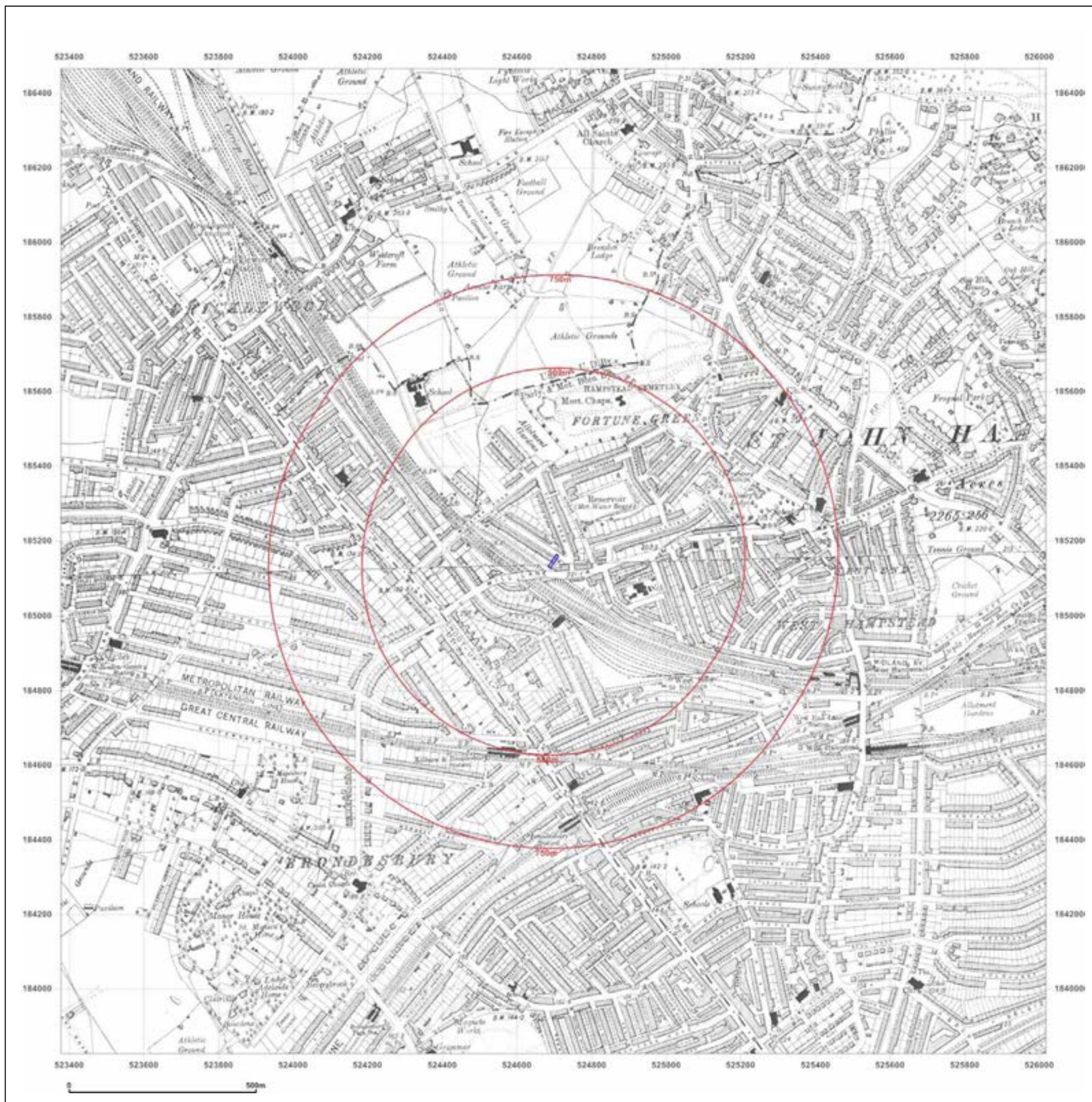


Supplied by:
www.centremapslive.com
groundsure@centremaps.com

© Crown copyright and database rights 2015 Ordnance Survey 100035207

Production date: 13 September 2017

To view map legend click here [Legend](#)





Site Details:

NW2 3SP

Client Ref: 4873
Report Ref: CMAPS-CM-654370-4873-130917HIS
Grid Ref: 524697, 185146

Map Name: County Series

Map date: 1938

Scale: 1:10,560

Printed at: 1:10,560



Surveyed 1865
Revised 1938
Edition N/A
Copyright N/A
Levelled 1919



Produced by
Groundsure Insights
www.groundsure.com

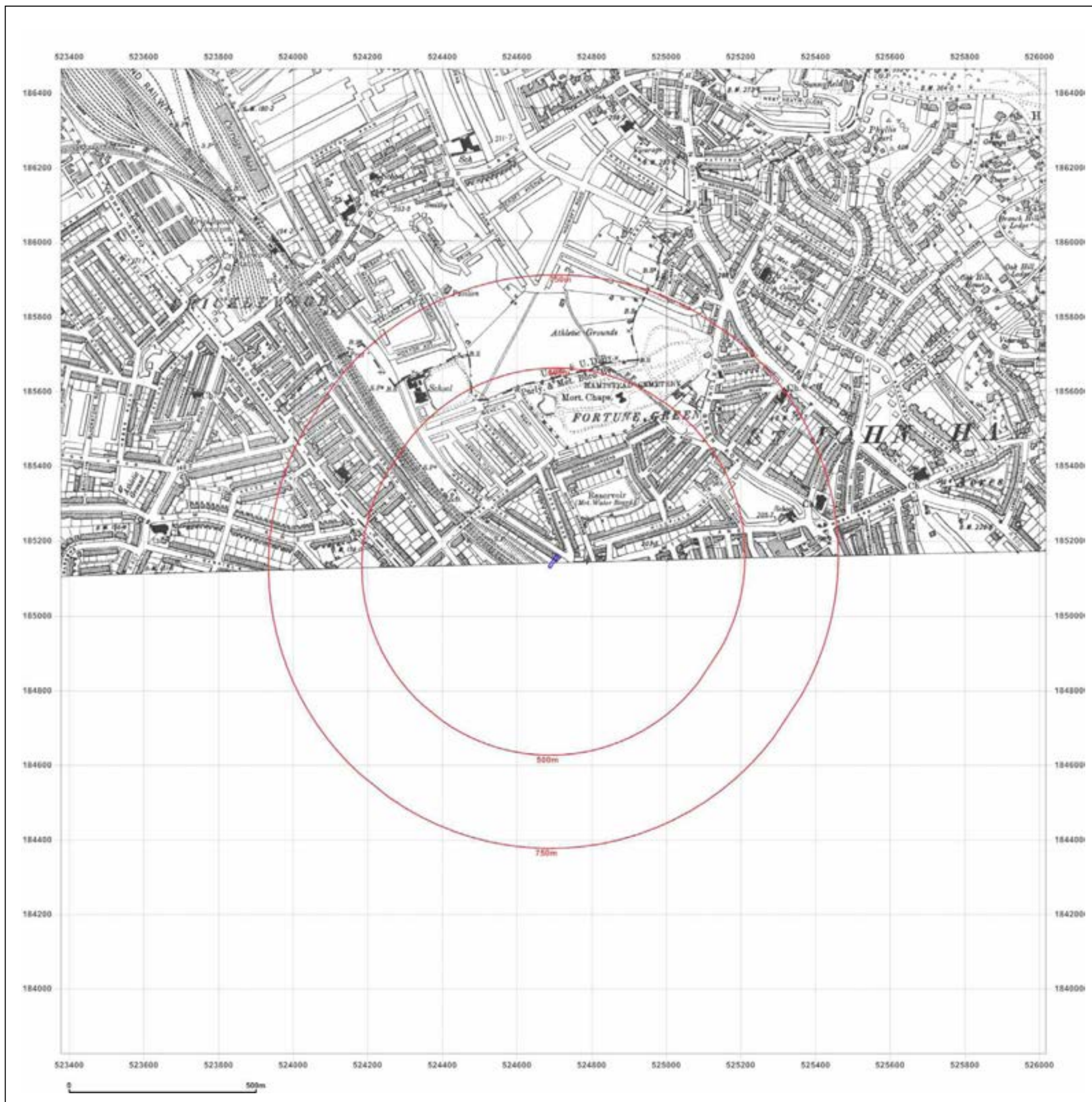


Supplied by:
www.centremapslive.com
groundsure@centremaps.com

© Crown copyright and database rights 2015 Ordnance Survey 100035207

Production date: 13 September 2017

To view map legend click here [Legend](#)





Site Details:

NW2 3SP

Client Ref: 4873
Report Ref: CMAPS-CM-654370-4873-130917HIS
Grid Ref: 524697, 185146

Map Name: Provisional

Map date: 1951

Scale: 1:10,560

Printed at: 1:10,560



Surveyed 1940
Revised 1949
Edition N/A
Copyright 1951
Levelled 1935

Surveyed N/A
Revised 1949
Edition 1951
Copyright N/A
Levelled N/A



Surveyed N/A
Revised 1948
Edition 1951
Copyright N/A
Levelled N/A

Surveyed N/A
Revised 1949
Edition N/A
Copyright 1951
Levelled N/A



Produced by
Groundsure Insights
www.groundsure.com

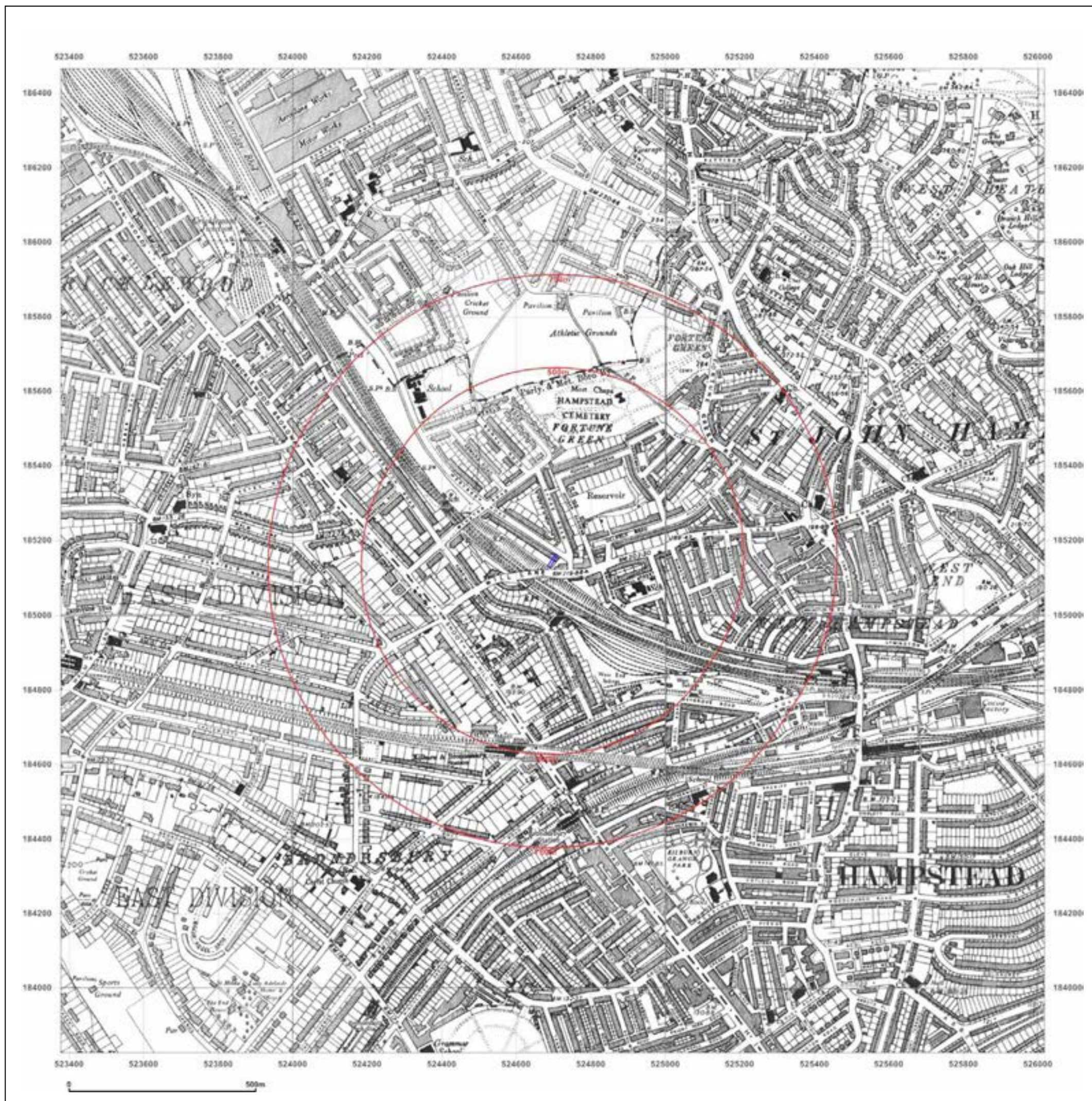


Supplied by:
www.centremapslive.com
groundsure@centremaps.com

© Crown copyright and database rights 2015 Ordnance Survey 100035207

Production date: 13 September 2017

To view map legend click here [Legend](#)





Site Details:

NW2 3SP

Client Ref: 4873
Report Ref: CMAPS-CM-654370-4873-130917HIS
Grid Ref: 524697, 185146

Map Name: Provisional

Map date: 1957-1958

Scale: 1:10,560

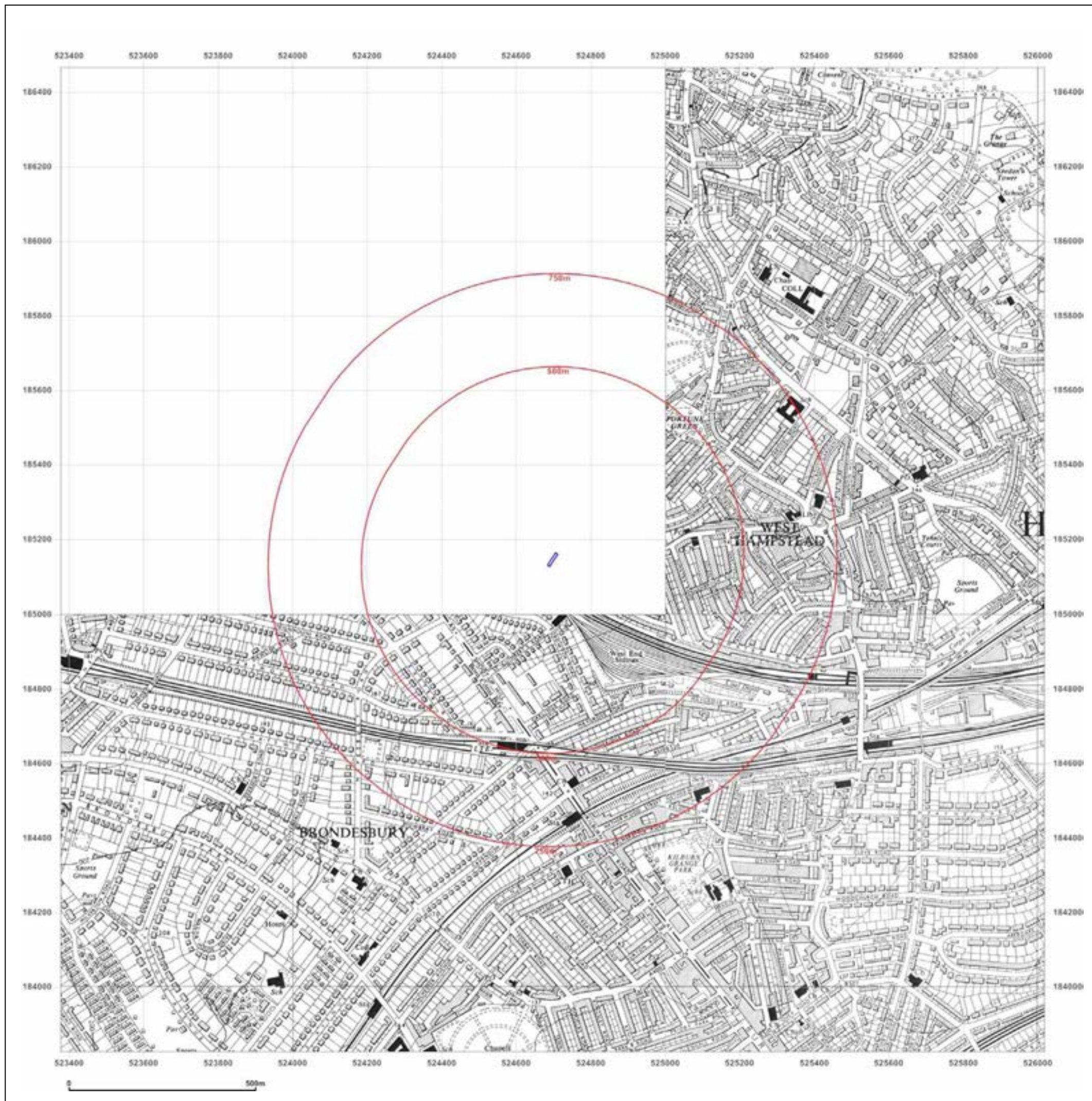
Printed at: 1:10,560



Surveyed 1958
Revised 1958
Edition N/A
Copyright N/A
Levelled N/A

Surveyed 1957
Revised 1957
Edition N/A
Copyright 1957
Levelled N/A

Surveyed 1957
Revised 1957
Edition N/A
Copyright 1957
Levelled N/A



Produced by
Groundsure Insights
www.groundsure.com



Supplied by:
www.centremapslive.com
groundsure@centremaps.com

© Crown copyright and database rights 2015 Ordnance Survey 100035207

Production date: 13 September 2017

To view map legend click here [Legend](#)



Site Details:

NW2 3SP

Client Ref: 4873
Report Ref: CMAPS-CM-654370-4873-130917HIS
Grid Ref: 524697, 185146

Map Name: Provisional

Map date: 1965-1968

Scale: 1:10,560

Printed at: 1:10,560



Surveyed 1966
Revised 1966
Edition N/A
Copyright N/A
Levelled N/A

Surveyed 1965
Revised 1965
Edition N/A
Copyright N/A
Levelled N/A



Surveyed 1965
Revised 1965
Edition N/A
Copyright 1967
Levelled N/A

Surveyed 1968
Revised 1968
Edition N/A
Copyright N/A
Levelled N/A



Produced by
Groundsure Insights
www.groundsure.com

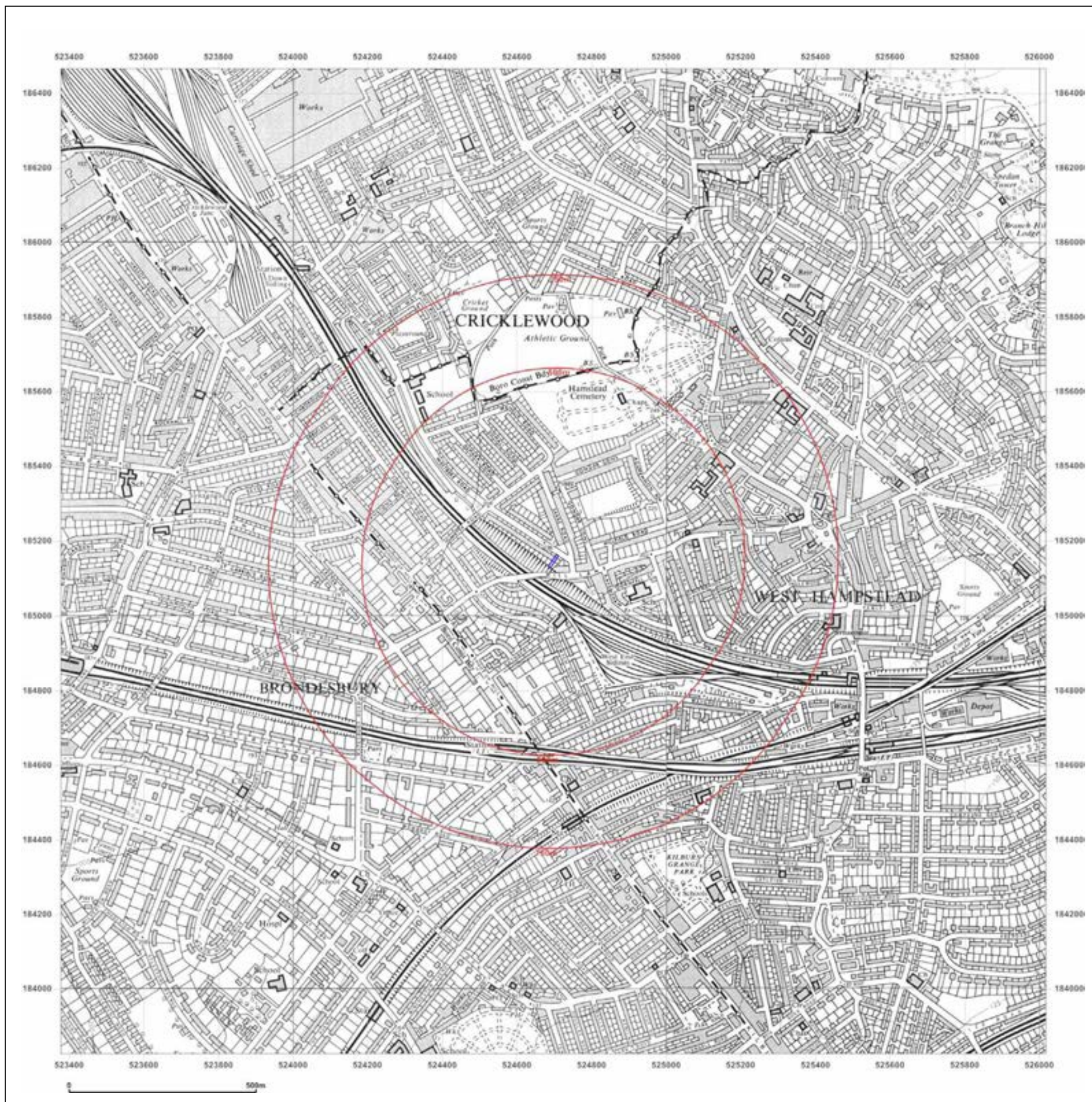


Supplied by:
www.centremapslive.com
groundsure@centremaps.com

© Crown copyright and database rights 2015 Ordnance Survey 100035207

Production date: 13 September 2017

To view map legend click here [Legend](#)





Site Details:

NW2 3SP

Client Ref: 4873
Report Ref: CMAPS-CM-654370-4873-130917HIS
Grid Ref: 524697, 185146

Map Name: National Grid

Map date: 1973-1976

Scale: 1:10,000

Printed at: 1:10,000



Surveyed 1975
Revised 1976
Edition N/A
Copyright N/A
Levelled N/A

Surveyed 1974
Revised 1974
Edition N/A
Copyright N/A
Levelled N/A



Surveyed 1973
Revised 1973
Edition N/A
Copyright N/A
Levelled N/A

Surveyed 1972
Revised 1973
Edition N/A
Copyright N/A
Levelled N/A



Produced by
Groundsure Insights
www.groundsure.com

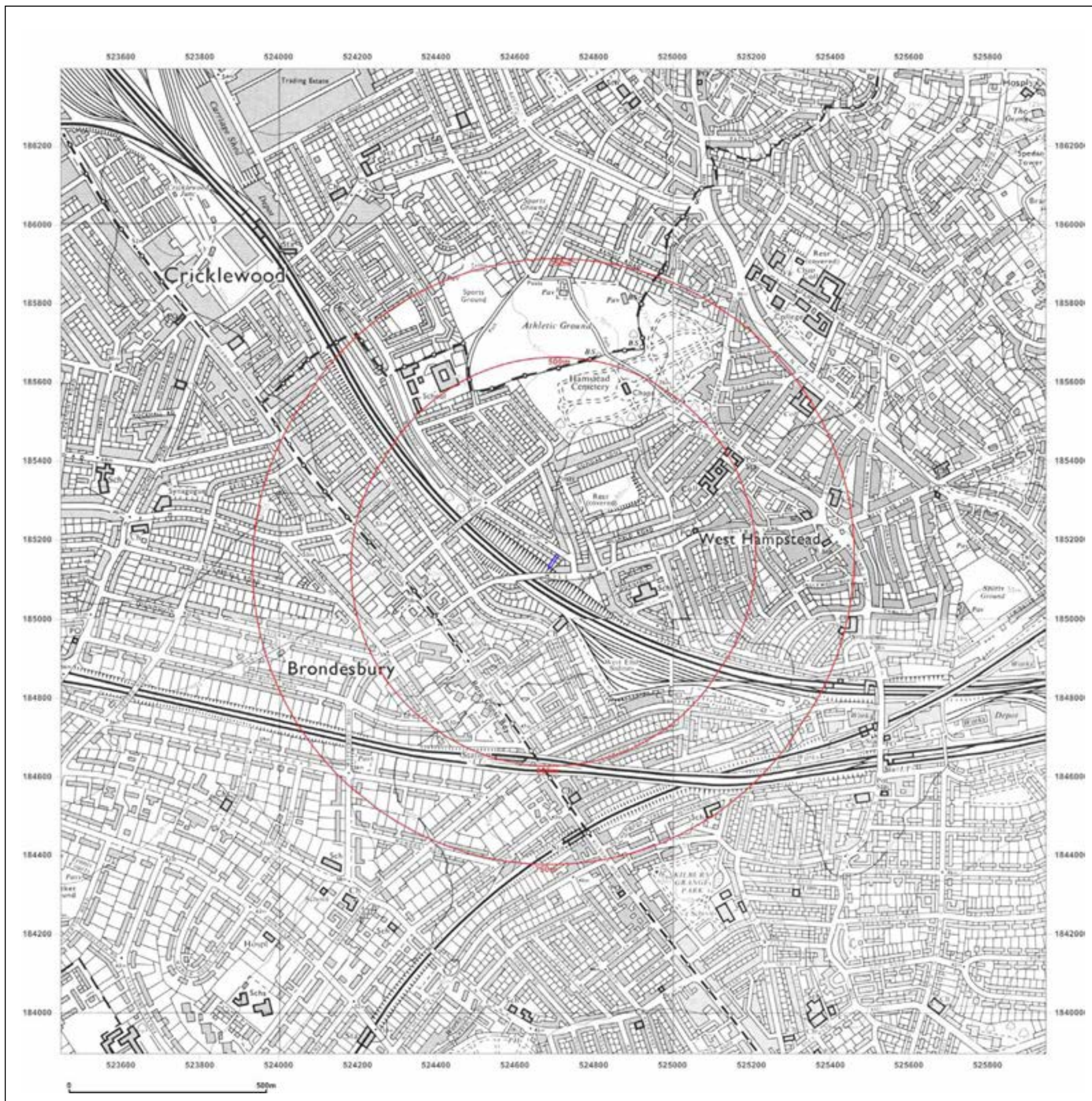


Supplied by:
www.centremapslive.com
groundsure@centremaps.com

© Crown copyright and database rights 2015 Ordnance Survey 100035207

Production date: 13 September 2017

To view map legend click here [Legend](#)





Site Details:

NW2 3SP


Client Ref: 4873
Report Ref: CMAPS-CM-654370-4873-130917HIS
Grid Ref: 524697, 185146

Map Name: National Grid

Map date: 1982

Scale: 1:10,000

Printed at: 1:10,000



Surveyed 1981
Revised 1982
Edition N/A
Copyright N/A
Levelled N/A



Produced by
Groundsure Insights
www.groundsure.com

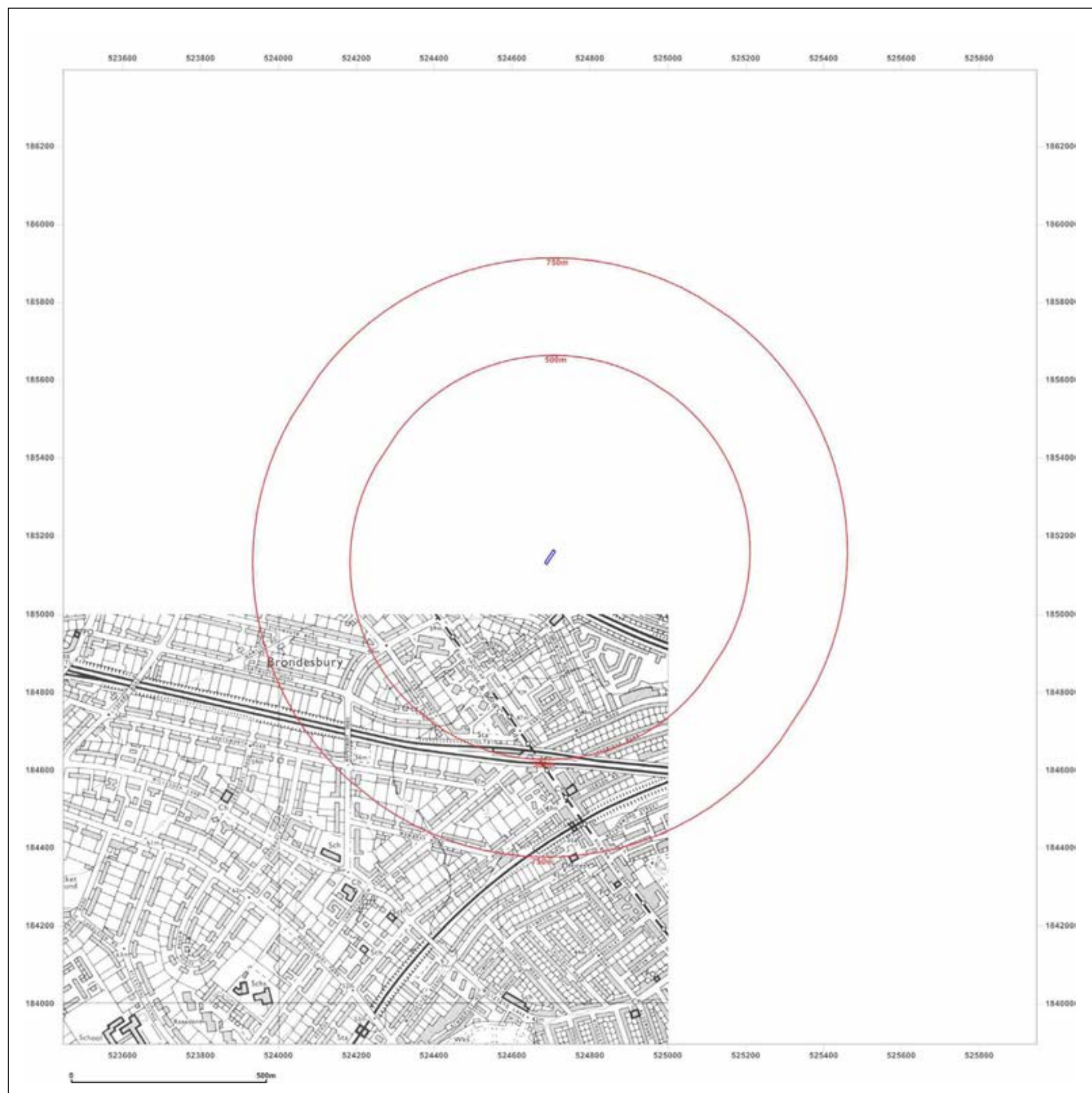


Supplied by:
www.centremapslive.com
groundsure@centremaps.com

© Crown copyright and database rights 2015 Ordnance Survey 100035207

Production date: 13 September 2017

To view map legend click here [Legend](#)





Site Details:

NW2 3SP

Client Ref: 4873
Report Ref: CMAPS-CM-654370-4873-130917HIS
Grid Ref: 524697, 185146

Map Name: National Grid

Map date: 1989-1993

Scale: 1:10,000

Printed at: 1:10,000



Surveyed 1975
Revised 1993
Edition N/A
Copyright N/A
Levelled N/A



Surveyed 1967
Revised 1989
Edition N/A
Copyright N/A
Levelled N/A



Produced by
Groundsure Insights
www.groundsure.com

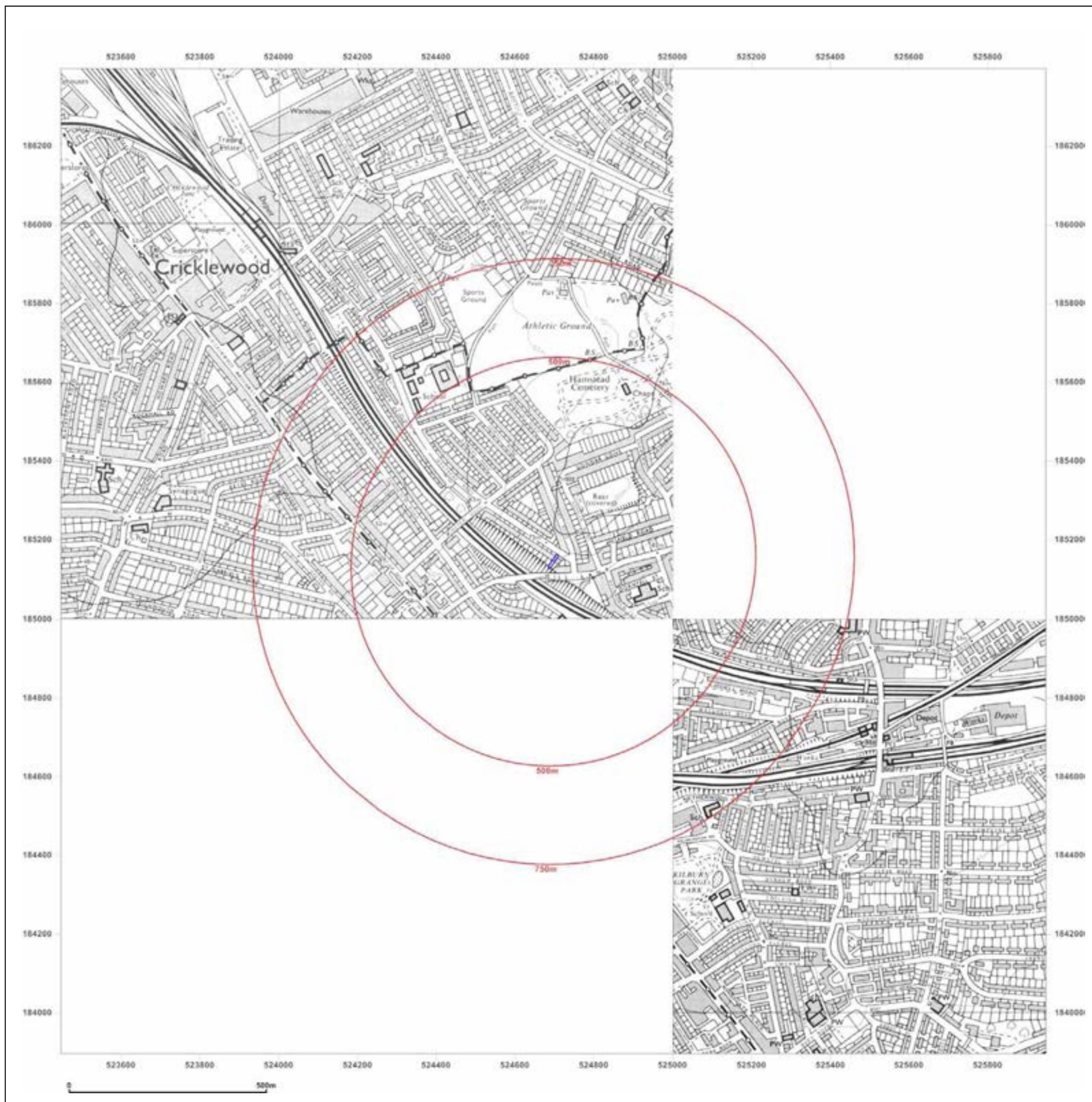


Supplied by:
www.centremapslive.com
groundsure@centremaps.com

© Crown copyright and database rights 2015 Ordnance Survey 100035207

Production date: 13 September 2017

To view map legend click here [Legend](#)





Site Details:

NW2 3SP

Client Ref: 4873
Report Ref: CMAPS-CM-654370-4873-130917HIS
Grid Ref: 524697, 185146

Map Name: 1:10,000 Raster

Map date: 2002

Scale: 1:10,000

Printed at: 1:10,000



Produced by
Groundsure Insights
www.groundsure.com

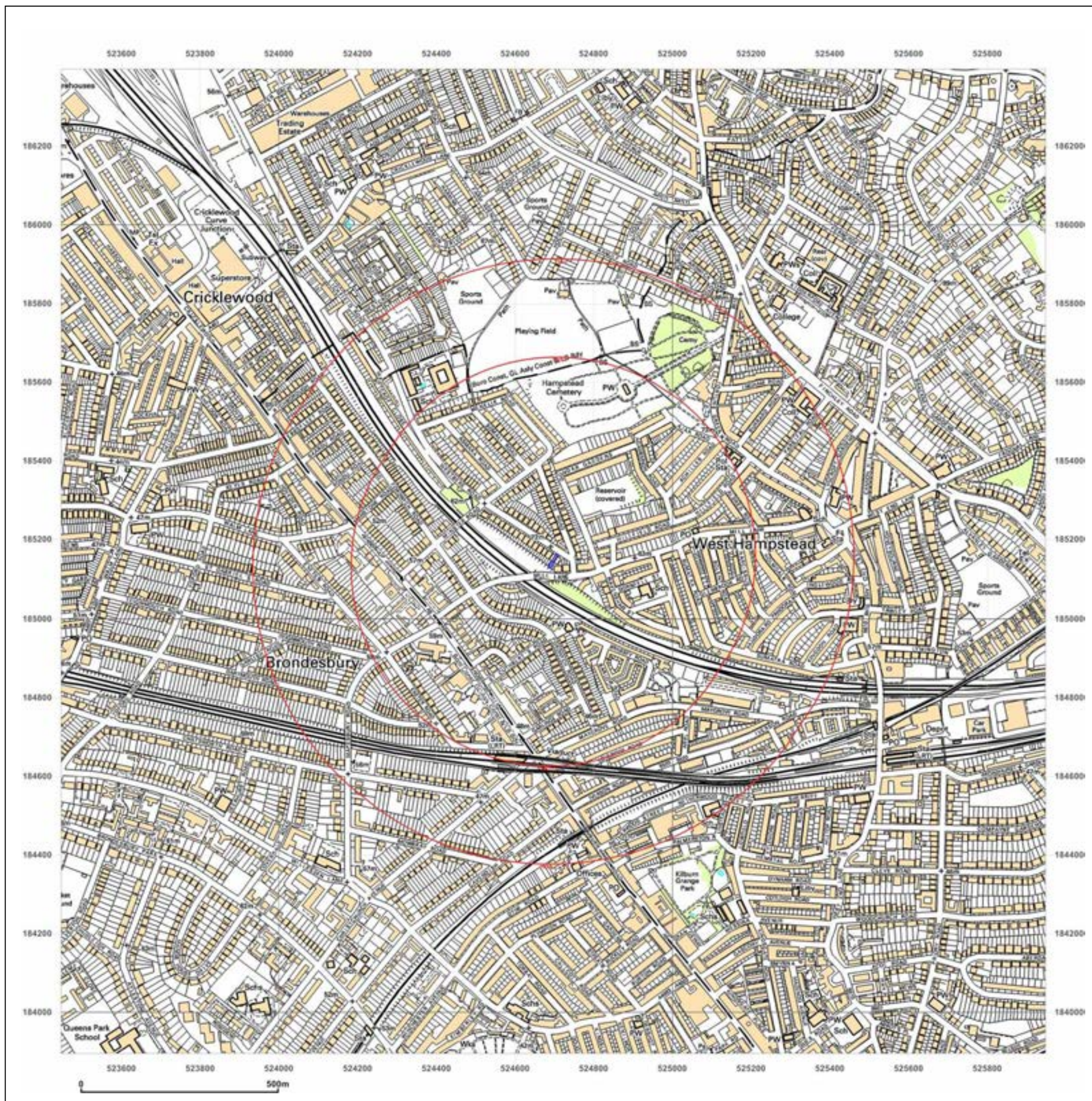


Supplied by:
www.centremapslive.com
groundsure@centremaps.com

© Crown copyright and database rights 2015 Ordnance Survey 100035207

Production date: 13 September 2017

To view map legend click here [Legend](#)





Site Details:

NW2 3SP

Client Ref: 4873
Report Ref: CMAPS-CM-654370-4873-130917HIS
Grid Ref: 524697, 185146

Map Name: National Grid

Map date: 2010

Scale: 1:10,000

Printed at: 1:10,000



Produced by
Groundsure Insights
www.groundsure.com

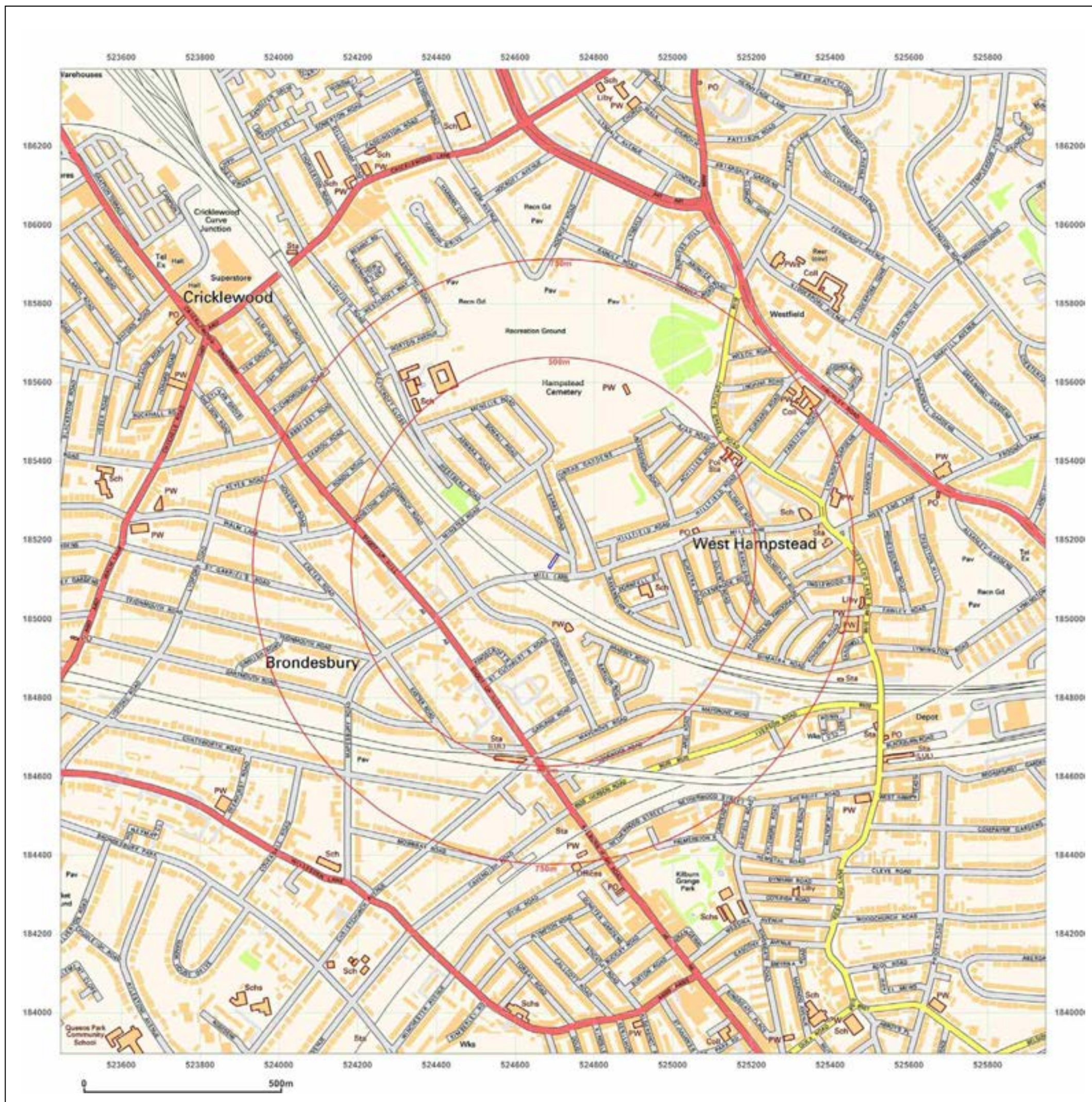


Supplied by:
www.centremapslive.com
groundsure@centremaps.com

© Crown copyright and database rights 2015 Ordnance Survey 100035207

Production date: 13 September 2017

To view map legend click here [Legend](#)





Site Details:

NW2 3SP

Client Ref: 4873
Report Ref: CMAPS-CM-654370-4873-130917HIS
Grid Ref: 524697, 185146

Map Name: National Grid

Map date: 2014

Scale: 1:10,000

Printed at: 1:10,000



Produced by
Groundsure Insights
www.groundsure.com



Supplied by:
www.centremapslive.com
groundsure@centremaps.com

© Crown copyright and database rights 2015 Ordnance Survey 100035207

Production date: 13 September 2017

To view map legend click here [Legend](#)

