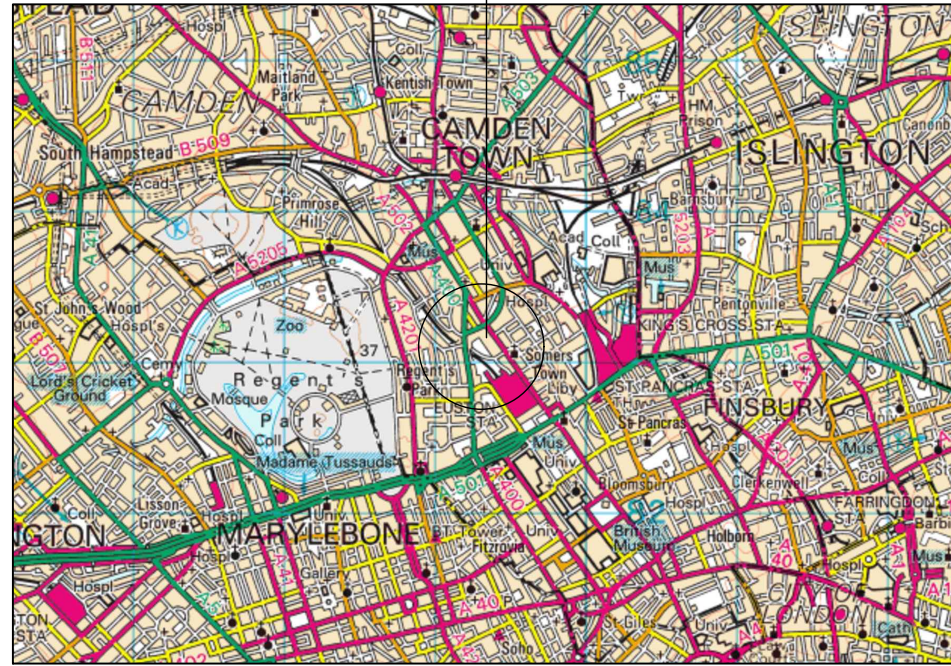
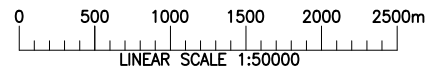


SITE LOCATION



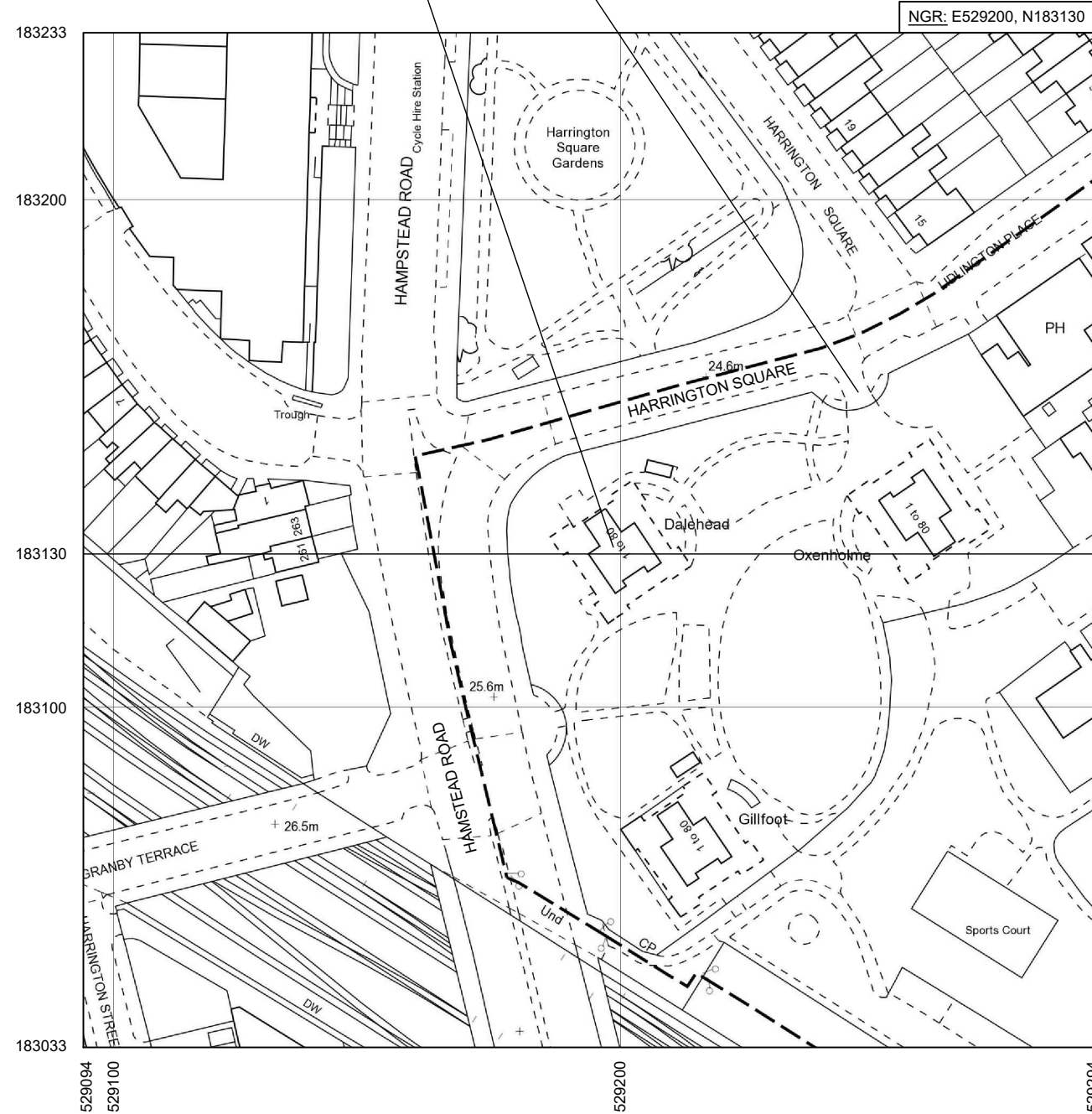
GENERAL LOCATION PLAN



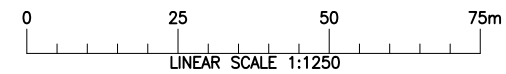
Reproduced from the Ordnance Survey maps with permission of the Controller of H.M. Stationary Office. Crown Copyright.

VEHICULAR ACCESS TO SITE (SECURE GATES)

SITE LOCATION



SITE LOCATION PLAN



NEIGHBOURING
OXENHOLME



DALEHEAD
(PROPOSED
LOCATION FOR
METRONET UK)

PHOTOGRAPH SHOWING NORTH WEST
FACING ELEVATION OF DALEHEAD

REV	DATE	DESCRIPTION	DRAWN	CHKD
A	06.06.17	PLANNING	MF	MP



DRAWING STATUS
PLANNING

CELL No & NAME
DALEHEAD

SITE NAME AND ADDRESS
**DALEHEAD
HARRINGTON SQUARE
CAMDEN TOWN
LONDON
NW1 2JL**

DRAWING TITLE
LOCATION AND BLOCK PLAN

SCALE	AS SHOWN	DATE	06.06.17
DRAWN BY	MF	CHECKED BY	MP
DRG No.	UK.LON.DALEHEAD/100		Rev A