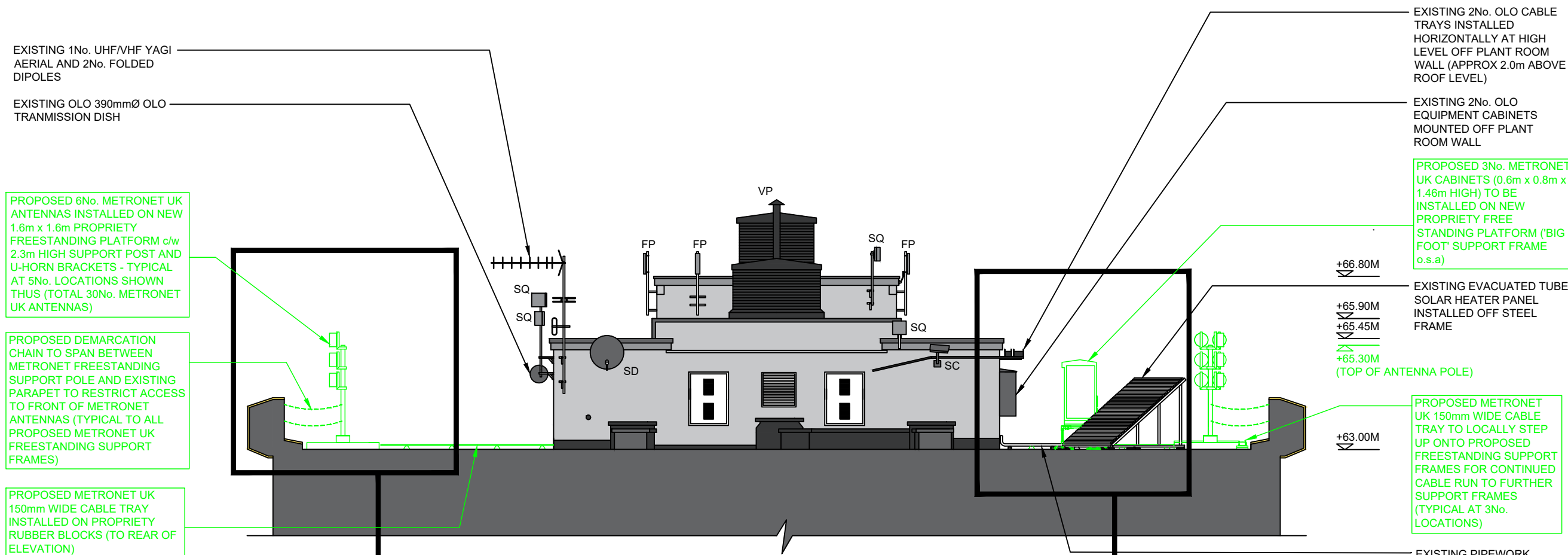
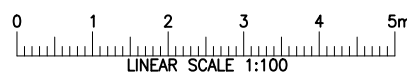


NOTES:

- DO NOT SCALE. ALL DIMENSIONS IN mm UNLESS NOTED OTHERWISE. IF IN ANY DOUBT - PLEASE ASK!
- ALL PROPOSED METRONET UK EQUIPMENT SHOWN IN GREEN



SECTION A-A



EXISTING 1No. UHF/VHF YAGI AERIAL AND 2No. FOLDED DIPOLES

EXISTING OLO 390mmØ OLO TRANSMISSION DISH

PROPOSED 6No. METRONET UK ANTENNAS INSTALLED ON NEW 1.6m x 1.6m PROPRIETY FREESTANDING PLATFORM c/w 2.3m HIGH SUPPORT POST AND U-HORN BRACKETS - TYPICAL AT 5No. LOCATIONS SHOWN THUS (TOTAL 30No. METRONET UK ANTENNAS)

PROPOSED DEMARCATION CHAIN TO SPAN BETWEEN METRONET FREESTANDING SUPPORT POLE AND EXISTING PARAPET TO RESTRICT ACCESS TO FRONT OF METRONET ANTENNAS (TYPICAL TO ALL PROPOSED METRONET UK FREESTANDING SUPPORT FRAMES)

PROPOSED METRONET UK 150mm WIDE CABLE TRAY INSTALLED ON PROPRIETY RUBBER BLOCKS (TO REAR OF ELEVATION)

PROPOSED 6No. METRONET UK ANTENNAS INSTALLED ON NEW 1.6m x 1.6m PROPRIETY FREESTANDING PLATFORM c/w 2.3m HIGH SUPPORT POST AND U-HORN BRACKETS - TYPICAL AT 5No. LOCATIONS SHOWN THUS (TOTAL 30No. METRONET UK ANTENNAS)



PROPOSED DEMARCATION CHAIN TO SPAN BETWEEN METRONET FREESTANDING SUPPORT POLE AND EXISTING PARAPET TO RESTRICT ACCESS TO FRONT OF METRONET ANTENNAS (TYPICAL TO ALL PROPOSED METRONET UK FREESTANDING SUPPORT FRAMES)

PROPOSED METRONET UK 150mm WIDE CABLE TRAY INSTALLED ON PROPRIETY RUBBER BLOCKS (TO REAR OF ELEVATION)

KEY:

- SD = SATELLITE DISH
- VP = VENT PIPE
- DP = DRAIN PIPE
- SQ = SECURITY CAMERA
- SC = SQUARE PANEL ANTENNA
- FP = FLAT PANEL ANTENNA

EXISTING THIRD PARTY COFDM (DIGITAL CCTV/VIDEO SURVEILLANCE EQUIPMENT). FURTHER DETAILS TO BE SOURCED FROM LANDLORD (COUNCIL) TO VERIFY




EXISTING OLO FLAT PANEL ANTENNA (ASSUMED LIVE AND OPERATIONAL) - NOTE! SITING OF PROPOSED METRONET UK CABINETS NOT TO RESTRICT CLEAR LINE OF SIGHT

PROPOSED METRONET UK SUB MAIN CABLE TO EXIT THROUGH PLANT ROOM WALL AT HIGH LEVEL USING EXISTING FOAM SEALED OPENING

PROPOSED 3No. METRONET UK CABINETS (0.6m x 0.8m x 1.46m HIGH) TO BE INSTALLED ON NEW PROPRIETY FREE STANDING PLATFORM ('BIG FOOT' SUPPORT FRAME o.s.a)

REV	DATE	DESCRIPTION	DRAWN	CHKD
A	06.06.17	PLANNING	MF	MP



DRAWING STATUS
PLANNING

CELL No & NAME
DALEHEAD

SITE NAME AND ADDRESS
**DALEHEAD
HARRINGTON SQUARE
CAMDEN TOWN
LONDON
NW1 2JL**

DRAWING TITLE
SECTION A-A

SCALE AS SHOWN DATE 06.06.17

DRAWN BY MF CHECKED BY MP

DRG No.
UK.LON.DALEHEAD/103

Rev
A