




SOURCES OF INFORMATION

IR01 PRESTBURY
IR02-10747 VERTEX
IR04-10747 FIND MAPS

ALL INFORMATION DISPLAYED IS SUBJECT TO A COMPLETE VERIFIABLE SITE SURVEY BEING UNDERTAKEN. GIA TAKES NO RESPONSIBILITY ON THE ACCURACY OR RELIABILITY OF THE DISPLAYED DATA SINCE A VERIFIED SITE SURVEY WAS NOT MADE AVAILABLE PRIOR TO THE GENERATION OF SUCH INFORMATION.

DAYLIGHT DISTRIBUTION CONTOURS
 EXISTING CONTOUR
 PROPOSED CONTOUR
 HATCHED AREA SHOWS DIFFERENCE IN SKY VISIBILITY BETWEEN EXISTING & PROPOSED CONTOURS

NOTES:

N.B. DO NOT SCALE OFF THIS DRAWING

PROJECT:
**THA HALL SCHOOL
CROSSFIELD ROAD**

DRAWING NAME:
DAYLIGHT DISTRIBUTION CONTOURS
EXISTING V PROPOSED
HEREWARD HOUSE SCHOOL NORTH

DWN BY	SCALE	CHK BY	STATUS	DATE
BS	1:75@A3	AH	-	XX.XX.17
PROJ No.	REL No.	IS No.	DWG No.	REV No.
10747	05	01	07	-