









Notes:
 Do not scale from this drawing except for planning submission purposes
 All dimensions to be checked on site

-  PEDESTRIAN FOOTPATH
-  CYCLE PATH
-  CYCLE ROUTE
-  BUS ROUTE
-  VEHICULAR ROUTE
-  PEDESTRIAN CROSSING
-  SCAFFOLD ZONE
-  WALKING ROUTE FOR WAIT AND LOAD COLLECTION

Rev	Date	Description
D	03.10.17	Wait and load location revised
C	08.09.17	Parking restrictions shown, Location of vehicles stop and unload shown
B	31.07.17	Pedestrian crossing indicated and dimensions shown
A	21.07.17	Access strategy to and from site shown

Title **SITE PLAN LOCAL HIGHWAY NETWORK**
 Job **31 BLOOMSBURY WAY LONDON WC1A 2SA**
 Scale **1:1250 @ A4**
 Date **NOV 2013**
 Dm **SM**
 Chk **CG**
 Dwg No **11197 / 1000**
 Rev **D**
 ©

cgl
 Child Graddon Lewis architects & designers
 Studio 1
 155 Commercial Street
 Spitalfields
 London E1 6BJ
 T +44 (0) 20 7539 1200
 F +44 (0) 20 7539 1201
 E hq@cgluk.com
 www.cgluk.com

