

Site Details:

Client Ref: EMS_203746_296431
 Report Ref: EMS-203746_296431
 Grid Ref: 529751, 183173

Map Name: National Grid

Map date: 1951-1952

Scale: 1:1,250

Printed at: 1:2,500



Surveyed 1952 Revised 1952 Edition N/A Copyright N/A Levelled 1932	Surveyed 1951 Revised 1951 Edition N/A Copyright N/A Levelled 1932	Surveyed 1952 Revised 1952 Edition N/A Copyright N/A Levelled 1934
Surveyed 1952 Revised 1952 Edition N/A Copyright N/A Levelled 1932	Surveyed 1952 Revised 1952 Edition N/A Copyright N/A Levelled 1932	Surveyed 1951 Revised 1951 Edition N/A Copyright N/A Levelled 1934


 Produced by
 GroundSure Environmental Insight
www.groundsure.com


 Licensed Partner

Supplied by:
www.emapsite.com
sales@emapsite.com

© Crown copyright and database rights 2013 Ordnance Survey 100035207

Production date: 01 May 2013

To view map legend click here [Legend](#)



Site Details:

Client Ref: EMS_203746_296431
Report Ref: EMS-203746_296431
Grid Ref: 529751, 183173

Map Name: National Grid

Map date: 1952

Scale: 1:2,500

Printed at: 1:2,500



Surveyed 1952
 Revised 1952
 Edition N/A
 Copyright N/A
 Levelled 1934

Surveyed 1952
 Revised 1952
 Edition 1954
 Copyright N/A
 Levelled 1934

Surveyed 1952
 Revised 1952
 Edition 1954
 Copyright N/A
 Levelled 1932

Surveyed 1952
 Revised 1952
 Edition N/A
 Copyright N/A
 Levelled 1934



Produced by
 GroundSure Environmental Insight
www.groundsure.com

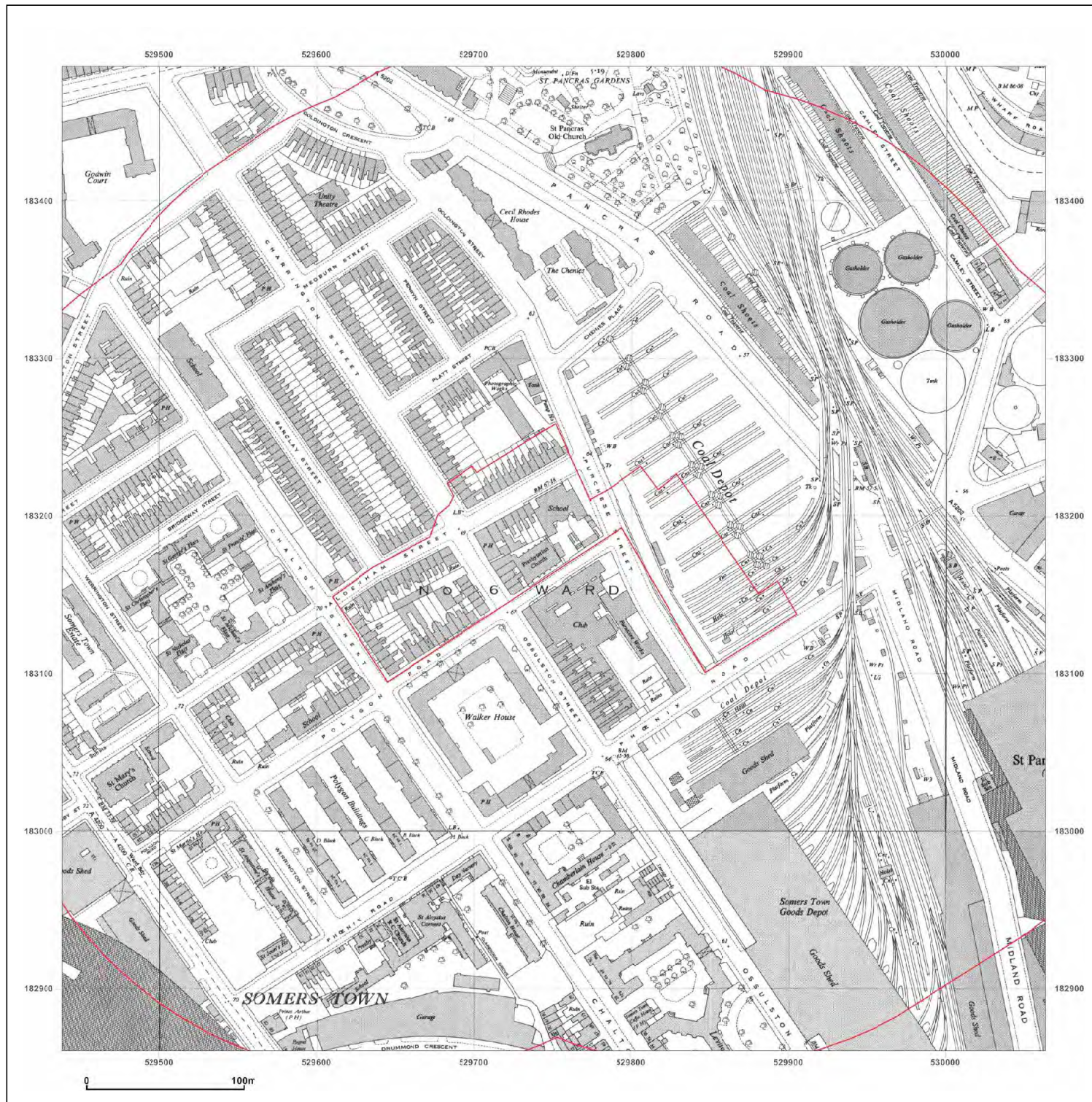


Supplied by:
www.emapsite.com
sales@emapsite.com

© Crown copyright and database rights 2013 Ordnance Survey 100035207

Production date: 01 May 2013

To view map legend click here [Legend](#)



Site Details:

Client Ref: EMS_203746_296431
Report Ref: EMS-203746_296431
Grid Ref: 529751, 183173

Map Name: County Series

Map date: 1916

Scale: 1:2,500


Printed at: 1:2,500



Surveyed 1916
 Revised 1916
 Edition N/A
 Copyright N/A
 Levelled N/A

Surveyed 1916
 Revised 1916
 Edition N/A
 Copyright N/A
 Levelled N/A

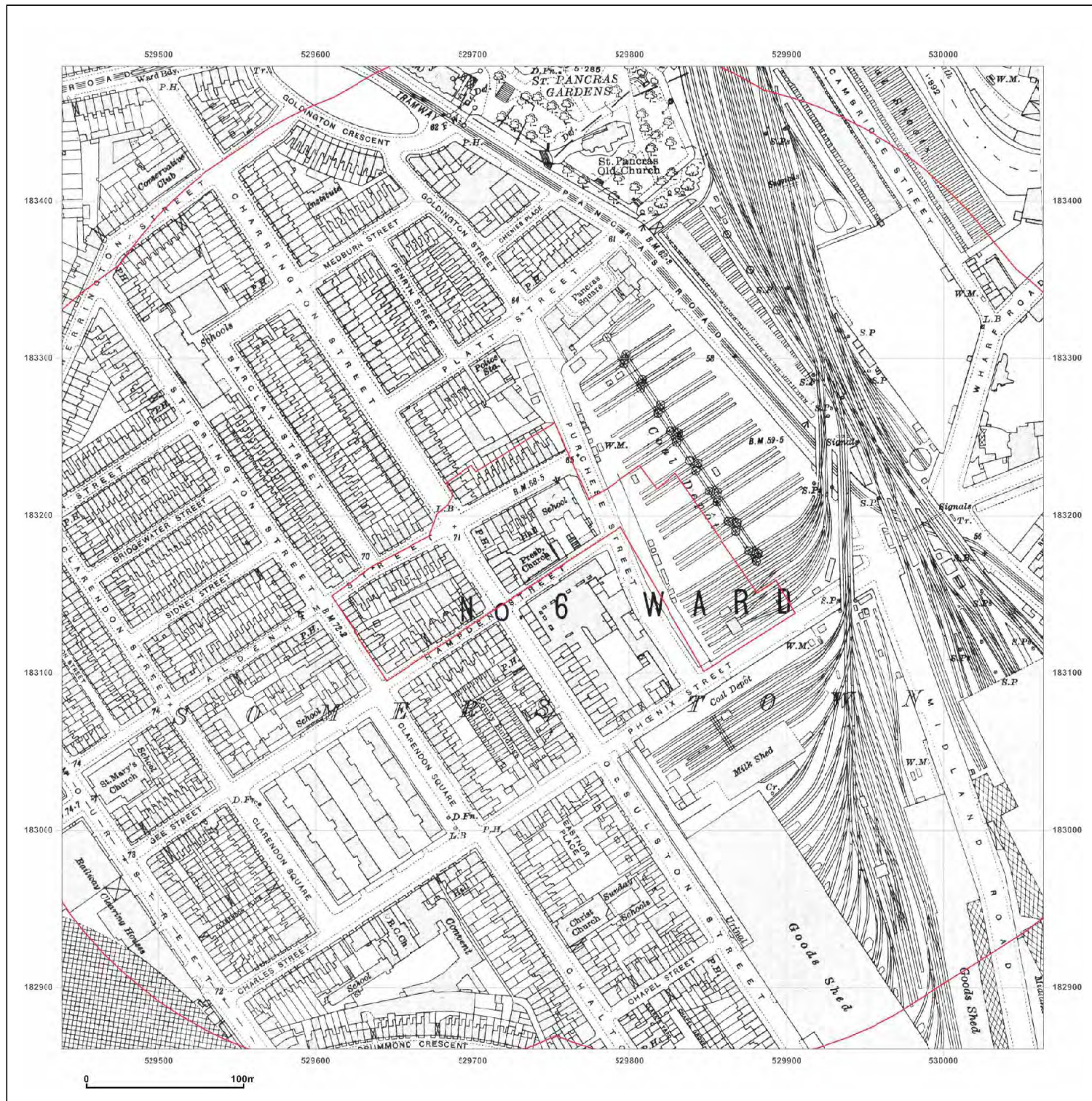
 Produced by GroundSure Environmental Insight
www.groundsure.com

 Supplied by:
www.emapsite.com
sales@emapsite.com

© Crown copyright and database rights 2013 Ordnance Survey 100035207

Production date: 01 May 2013

To view map legend click here [Legend](#)



Site Details:

Client Ref: EMS_203746_296431
Report Ref: EMS-203746_296431
Grid Ref: 529751, 183173

Map Name: County Series

Map date: 1896

Scale: 1:2,500

Printed at: 1:2,500



Surveyed 1896
 Revised 1896
 Edition N/A
 Copyright N/A
 Levelled N/A



Produced by
 GroundSure Environmental Insight
www.groundsure.com

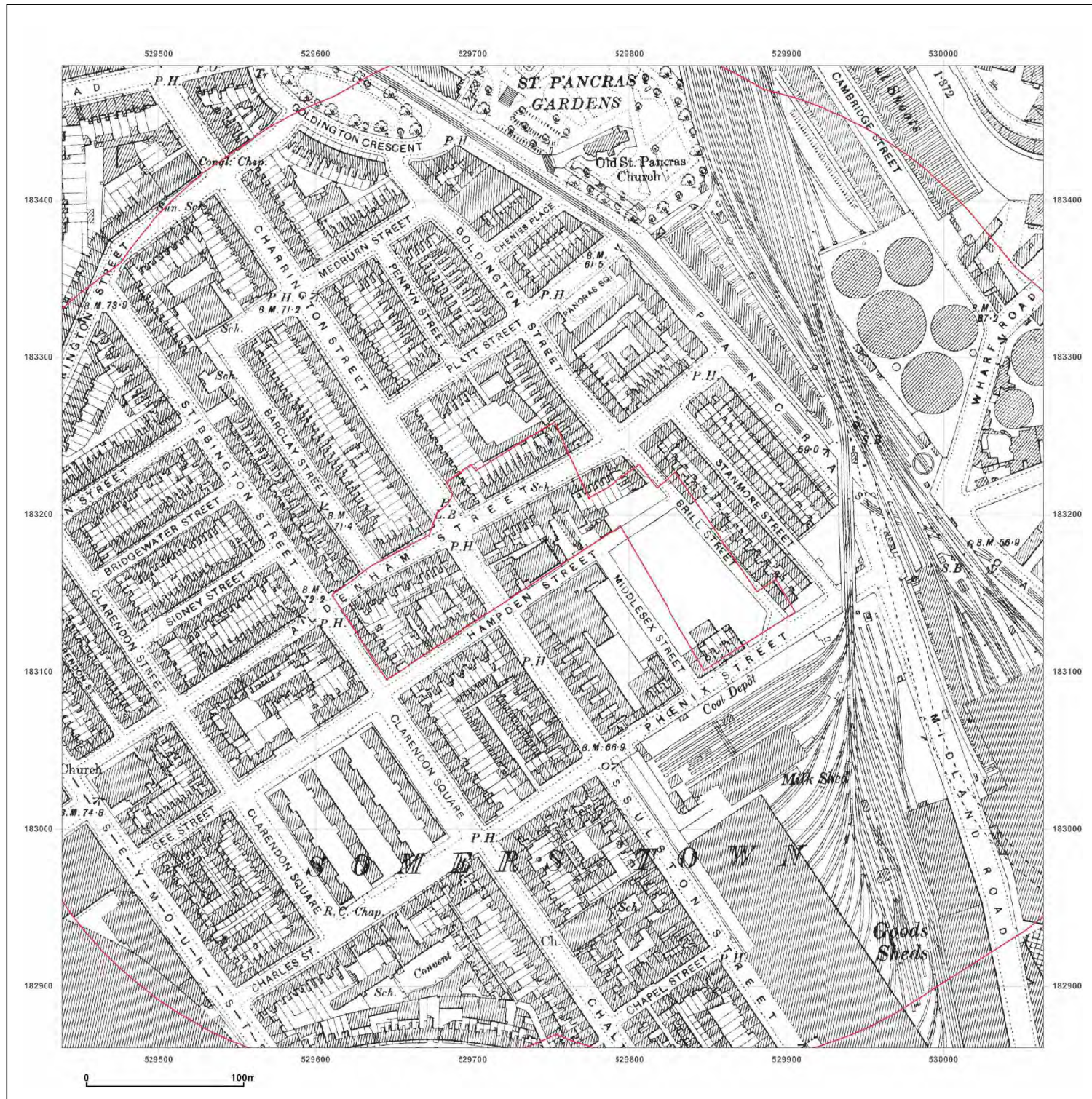


Supplied by:
www.emapsite.com
sales@emapsite.com

© Crown copyright and database rights 2013 Ordnance Survey 100035207

Production date: 01 May 2013

To view map legend click here [Legend](#)



Site Details:

Client Ref: EMS_203746_296431
Report Ref: EMS-203746_296431
Grid Ref: 529751, 183173

Map Name: 1056 Scale Town Plan

Map date: 1894

Scale: 1:1,056

Printed at: 1:1,056



Surveyed N/A
Revised N/A
Edition N/A
Copyright N/A
Levelled N/A



Produced by
GroundSure Environmental Insight
www.groundsure.com

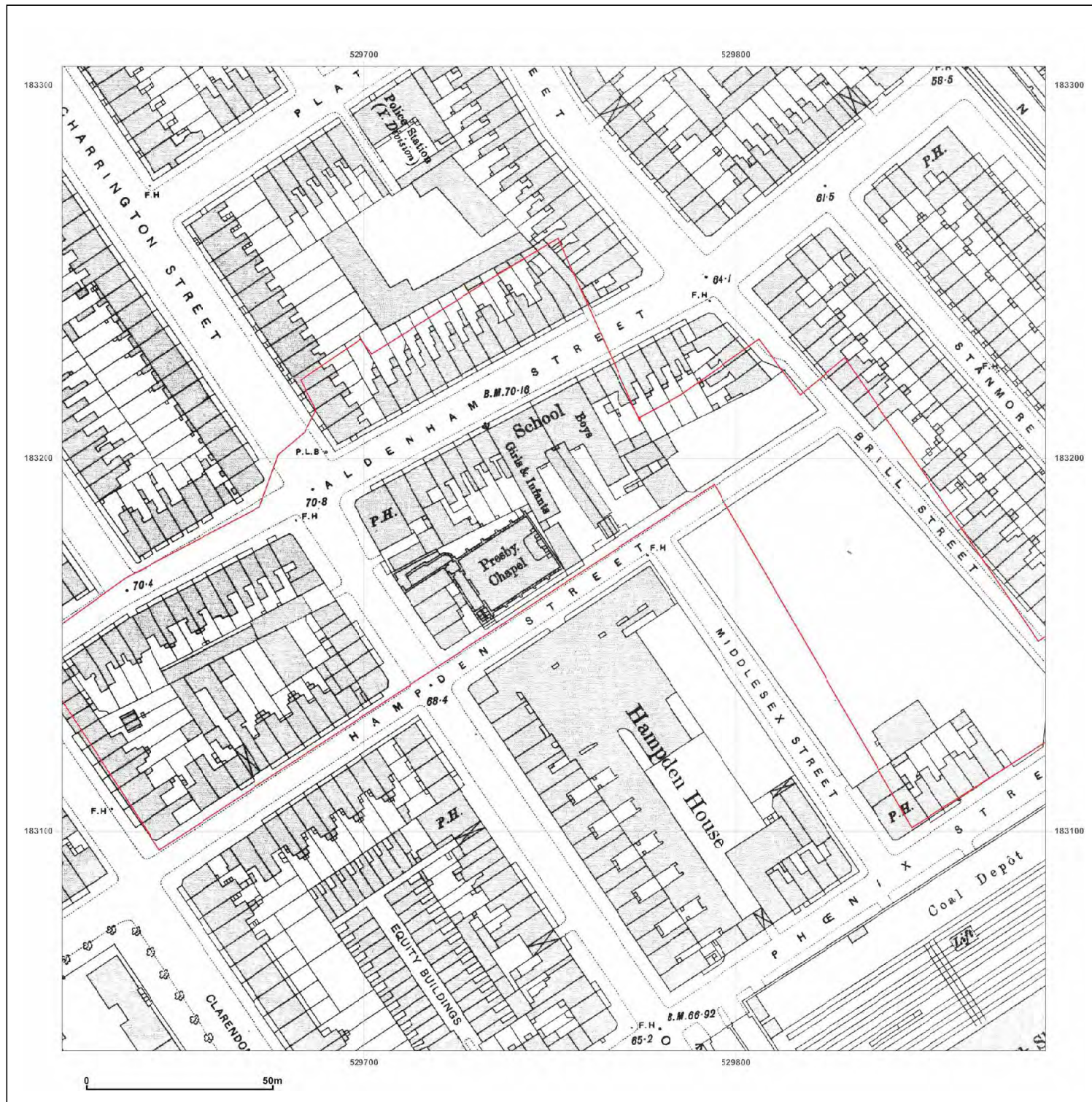


Supplied by:
www.emapsite.com
sales@emapsite.com

© Crown copyright and database rights 2013 Ordnance Survey 100035207

Production date: 01 May 2013

To view map legend click here [Legend](#)



Site Details:

Client Ref: EMS_203746_296431
Report Ref: EMS-203746_296431
Grid Ref: 529751, 183173

Map Name: County Series

Map date: 1876

Scale: 1:2,500

Printed at: 1:2,500



Surveyed N/A
Revised N/A
Edition N/A
Copyright N/A
Levelled N/A



Produced by
GroundSure Environmental Insight
www.groundsure.com



Supplied by:
www.emapsite.com
sales@emapsite.com

© Crown copyright and database rights 2013 Ordnance Survey 100035207

Production date: 01 May 2013

To view map legend click here [Legend](#)



Site Details:


Client Ref: EMS_203746_296431
Report Ref: EMS-203746_296431
Grid Ref: 529751, 183173

Map Name: 1056 Scale Town Plan

Map date: 1874

Scale: 1:1,056

Printed at: 1:1,056



Surveyed N/A
Revised N/A
Edition N/A
Copyright N/A
Levelled N/A



Produced by
GroundSure Environmental Insight
www.groundsure.com



Supplied by:
www.emapsite.com
sales@emapsite.com

© Crown copyright and database rights 2013 Ordnance Survey 100035207

Production date: 01 May 2013

To view map legend click here [Legend](#)

