

**Site Details:**

Client Ref: EMS\_203746\_296431  
 Report Ref: EMS-203746\_296431  
 Grid Ref: 529751, 183173

Map Name: MasterMap

Map date: 2012

Scale: 1:1,250

Printed at: 1:2,500



Produced by  
 GroundSure Environmental Insight  
[www.groundsure.com](http://www.groundsure.com)

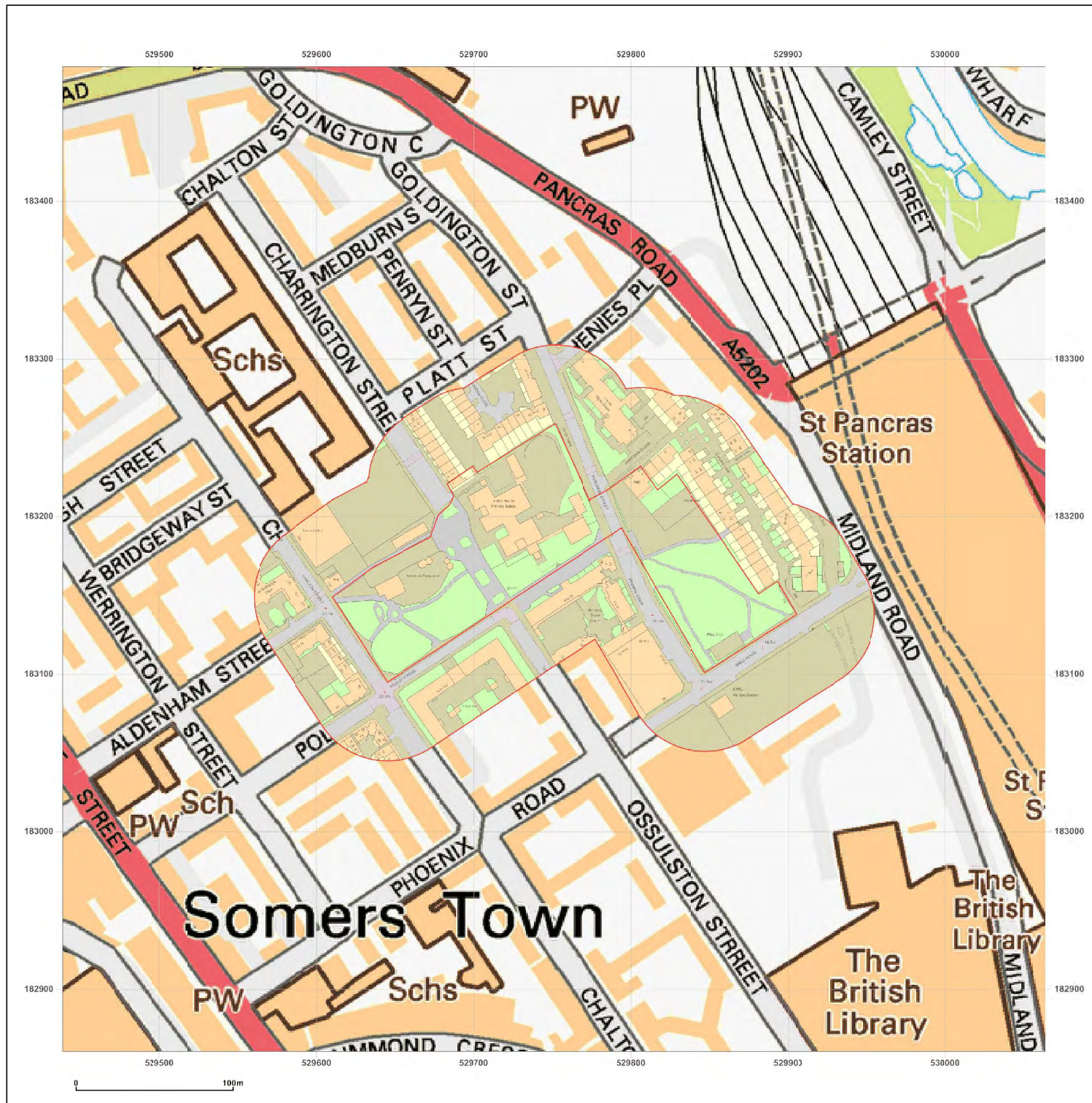


Supplied by:  
[www.emapsite.com](http://www.emapsite.com)  
[sales@emapsite.com](mailto:sales@emapsite.com)

© Crown copyright and database rights 2013 Ordnance Survey 100035207

Production date: 01 May 2013

To view map legend click here [Legend](#)



**Site Details:**

**Client Ref:** EMS\_203746\_296431  
**Report Ref:** EMS-203746\_296431  
**Grid Ref:** 529751, 183173

**Map Name:** National Grid

**Map date:** 1991-1993

**Scale:** 1:1,250

**Printed at:** 1:2,500



|  |  |  |
|--|--|--|
| Surveyed N/A<br>Revised N/A<br>Edition N/A<br>Copyright 1992<br>Levelled N/A | Surveyed N/A<br>Revised N/A<br>Edition N/A<br>Copyright 1993<br>Levelled N/A   | Surveyed N/A<br>Revised N/A<br>Edition N/A<br>Copyright 1991<br>Levelled N/A   |
|  | Surveyed 1992<br>Revised 1992<br>Edition N/A<br>Copyright 1992<br>Levelled N/A | Surveyed 1991<br>Revised 1991<br>Edition N/A<br>Copyright 1991<br>Levelled N/A |

Produced by  
**GroundSure** Environmental Insight  
[www.groundsure.com](http://www.groundsure.com)



Supplied by:  
[www.emapsite.com](http://www.emapsite.com)  
[sales@emapsite.com](mailto:sales@emapsite.com)

© Crown copyright and database rights 2013 Ordnance Survey 100035207

Production date: 01 May 2013

To view map legend click here [Legend](#)



## Site Details:

Client Ref: EMS\_203746\_296431  
 Report Ref: EMS-203746\_296431  
 Grid Ref: 529751, 183173

Map Name: National Grid

Map date: 1988-1992

Scale: 1:1,250

Printed at: 1:2,500



Surveyed 1991  
 Revised 1991  
 Edition N/A  
 Copyright 1991  
 Levelled N/A

Surveyed 1991  
 Revised 1991  
 Edition N/A  
 Copyright 1991  
 Levelled N/A

Surveyed N/A  
 Revised N/A  
 Edition N/A  
 Copyright 1988  
 Levelled 1974

Surveyed 1991  
 Revised 1991  
 Edition N/A  
 Copyright 1991  
 Levelled N/A

Surveyed N/A  
 Revised N/A  
 Edition N/A  
 Copyright 1992  
 Levelled N/A

Surveyed N/A  
 Revised N/A  
 Edition N/A  
 Copyright 1991  
 Levelled N/A



Produced by  
 GroundSure Environmental Insight  
[www.groundsure.com](http://www.groundsure.com)



Supplied by:  
[www.emapsite.com](http://www.emapsite.com)  
[sales@emapsite.com](mailto:sales@emapsite.com)

© Crown copyright and database rights 2013 Ordnance Survey 100035207

Production date: 01 May 2013

To view map legend click here [Legend](#)



## Site Details:

Client Ref: EMS\_203746\_296431  
 Report Ref: EMS-203746\_296431  
 Grid Ref: 529751, 183173

Map Name: National Grid

Map date: 1982-1986

Scale: 1:1,250

Printed at: 1:2,500



|   |   |  |
|---|---|--|
| Surveyed N/A<br>Revised N/A<br>Edition N/A<br>Copyright 1986<br>Levelled 1975 | Surveyed 1975<br>Revised 1982<br>Edition N/A<br>Copyright 1982<br>Levelled 1975 | Surveyed 1982<br>Revised 1982<br>Edition N/A<br>Copyright 1982<br>Levelled N/A |
| Surveyed 1985<br>Revised 1985<br>Edition N/A<br>Copyright N/A<br>Levelled N/A | Surveyed 1975<br>Revised 1986<br>Edition N/A<br>Copyright 1986<br>Levelled 1975 |  |


 Produced by GroundSure Environmental Insight  
[www.groundsure.com](http://www.groundsure.com)



Supplied by:  
[www.emapsite.com](http://www.emapsite.com)  
[sales@emapsite.com](mailto:sales@emapsite.com)

© Crown copyright and database rights 2013 Ordnance Survey 100035207

Production date: 01 May 2013

To view map legend click here [Legend](#)



## Site Details:

Client Ref: EMS\_203746\_296431  
 Report Ref: EMS-203746\_296431  
 Grid Ref: 529751, 183173

Map Name: National Grid

Map date: 1976-1977

Scale: 1:1,250

Printed at: 1:2,500



|  |  |
|--|--|
| <p>Surveyed 1976<br/>         Revised 1976<br/>         Edition N/A<br/>         Copyright N/A<br/>         Levelled N/A</p> |  |
|  | <p>Surveyed 1977<br/>         Revised 1977<br/>         Edition N/A<br/>         Copyright N/A<br/>         Levelled N/A</p> |



Produced by  
 GroundSure Environmental Insight  
[www.groundsure.com](http://www.groundsure.com)

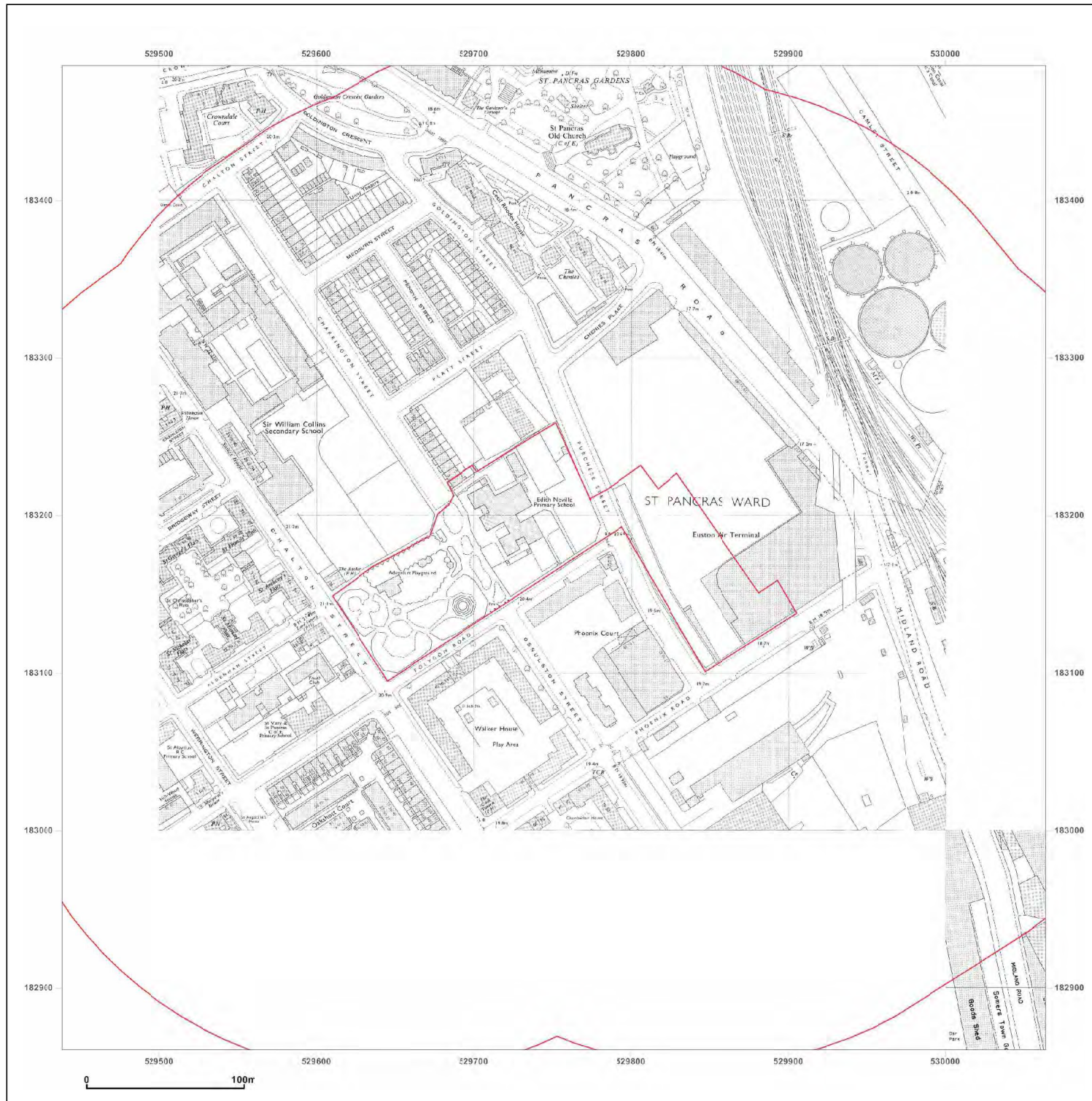


Supplied by:  
[www.emapsite.com](http://www.emapsite.com)  
[sales@emapsite.com](mailto:sales@emapsite.com)

© Crown copyright and database rights 2013 Ordnance Survey 100035207

Production date: 01 May 2013

To view map legend click here [Legend](#)



**Site Details:**

**Client Ref:** EMS\_203746\_296431  
**Report Ref:** EMS-203746\_296431  
**Grid Ref:** 529751, 183173

**Map Name:** National Grid

**Map date:** 1969-1972

**Scale:** 1:1,250

**Printed at:** 1:2,500



Surveyed 1952  
 Revised 1972  
 Edition N/A  
 Copyright 1972  
 Levelled 1954

Surveyed 1952  
 Revised 1968  
 Edition N/A  
 Copyright 1969  
 Levelled 1953

Surveyed 1952  
 Revised 1968  
 Edition N/A  
 Copyright 1969  
 Levelled 1953



Produced by  
 GroundSure Environmental Insight  
[www.groundsure.com](http://www.groundsure.com)



Supplied by:  
[www.emapsite.com](http://www.emapsite.com)  
[sales@emapsite.com](mailto:sales@emapsite.com)

© Crown copyright and database rights 2013 Ordnance Survey 100035207

Production date: 01 May 2013

To view map legend click here [Legend](#)



## Site Details:

Client Ref: EMS\_203746\_296431  
 Report Ref: EMS-203746\_296431  
 Grid Ref: 529751, 183173

Map Name: National Grid


Map date: 1968-1970

Scale: 1:2,500

Printed at: 1:2,500



Surveyed 1968  
 Revised 1968  
 Edition N/A  
 Copyright 1971  
 Levelled 1954



Surveyed 1968  
 Revised 1968  
 Edition N/A  
 Copyright 1970  
 Levelled 1954



Produced by  
 GroundSure Environmental Insight  
[www.groundsure.com](http://www.groundsure.com)

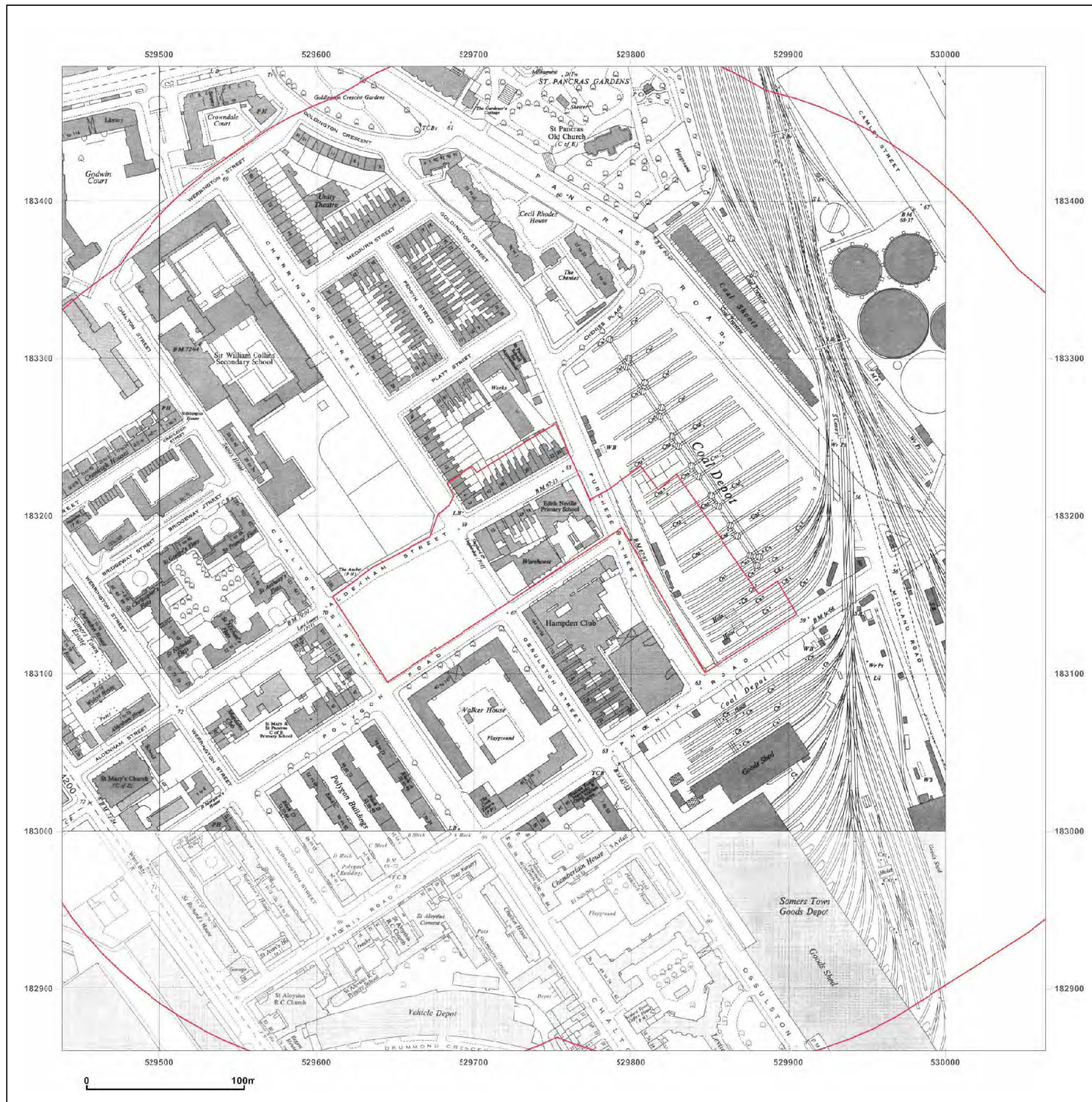


Supplied by:  
[www.emapsite.com](http://www.emapsite.com)  
[sales@emapsite.com](mailto:sales@emapsite.com)

© Crown copyright and database rights 2013 Ordnance Survey 100035207

Production date: 01 May 2013

To view map legend click here [Legend](#)



## Site Details:

Client Ref: EMS\_203746\_296431  
 Report Ref: EMS-203746\_296431  
 Grid Ref: 529751, 183173

Map Name: National Grid

Map date: 1959-1964

Scale: 1:1,250

Printed at: 1:2,500



|   |   |   |
|---|---|---|
| Surveyed 1952<br>Revised 1963<br>Edition N/A<br>Copyright 1964<br>Levelled 1954 | Surveyed 1961<br>Revised 1961<br>Edition N/A<br>Copyright 1962<br>Levelled 1954 | Surveyed 1952<br>Revised 1962<br>Edition N/A<br>Copyright 1963<br>Levelled 1953 |
| Surveyed 1952<br>Revised 1958<br>Edition N/A<br>Copyright 1959<br>Levelled 1953 |   | Surveyed 1951<br>Revised 1959<br>Edition N/A<br>Copyright 1960<br>Levelled 1953 |


 Produced by  
 GroundSure Environmental Insight  
[www.groundsure.com](http://www.groundsure.com)


 Licensed Partner

Supplied by:  
[www.emapsite.com](http://www.emapsite.com)  
[sales@emapsite.com](mailto:sales@emapsite.com)

© Crown copyright and database rights 2013 Ordnance Survey 100035207

Production date: 01 May 2013

To view map legend click here [Legend](#)

