





**Bloomsbury Sub Area 12**

-  Listed Building
-  Positive Building
-  Negative Building
-  Sub Area 12

# Bloomsbury CA Sub Area 12 Townscape Appraisal



This map is based upon Ordnance Survey material with the permission of Ordnance Survey on behalf of the Controller of Her Majesty's Stationery Office © Crown copyright. Unauthorised reproduction infringes Crown copyright and may lead to prosecution or civil proceedings. (Licence Number: 100019726) (Year: 2009).

Scale 1: Not Usable Scale



Print Date: 06/12/2010

Printed By: L.Small

Map Ref No: c08091

