

Envirocheck[®] Report:

Datasheet

Order Details:

Order Number:

124858111_1_1

Customer Reference:

STP4034B

National Grid Reference:

527230, 184180

Slice:

A

Site Area (Ha):

0.02

Search Buffer (m):

1000

Site Details:

106 King Henry's Road

Client Details:

Ms R Brown

Soiltechnics

Cedar Barn

White Lodge

Walgrave

Northampton

NN6 9PY

Report Section	Page Number
Summary	-
Agency & Hydrological	1
Waste	11
Hazardous Substances	-
Geological	12
Industrial Land Use	16
Sensitive Land Use	-
Data Currency	48
Data Suppliers	56
Useful Contacts	57

Introduction

The Environment Act 1995 has made site sensitivity a key issue, as the legislation pays as much attention to the pathways by which contamination could spread, and to the vulnerable targets of contamination, as it does the potential sources of contamination. For this reason, Landmark's Site Sensitivity maps and Datasheet(s) place great emphasis on statutory data provided by the Environment Agency/Natural Resources Wales and the Scottish Environment Protection Agency; it also incorporates data from Natural England (and the Scottish and Welsh equivalents) and Local Authorities; and highlights hydrogeological features required by environmental and geotechnical consultants. It does not include any information concerning past uses of land. The datasheet is produced by querying the Landmark database to a distance defined by the client from a site boundary provided by the client.

In the attached datasheet the National Grid References (NGRs) are rounded to the nearest 10m in accordance with Landmark's agreements with a number of Data Suppliers.

Copyright Notice

© Landmark Information Group Limited 2017. The Copyright on the information and data and its format as contained in this Envirocheck® Report ("Report") is the property of Landmark Information Group Limited ("Landmark") and several other Data Providers, including (but not limited to) Ordnance Survey, British Geological Survey, the Environment Agency/Natural Resources Wales and Natural England, and must not be reproduced in whole or in part by photocopying or any other method. The Report is supplied under Landmark's Terms and Conditions accepted by the Customer.

A copy of Landmark's Terms and Conditions can be found with the Index Map for this report. Additional copies of the Report may be obtained from Landmark, subject to Landmark's charges in force from time to time. The Copyright, design rights and any other intellectual rights shall remain the exclusive property of Landmark and /or other Data providers, whose Copyright material has been included in this Report.

Natural England Copyright Notice

Site of Special Scientific Interest, National Nature Reserve, Ramsar, Special Protection Area, Special Conservation Area, Marine Nature Reserve data (derived from Ordnance Survey 1:10000 raster) is provided by, and used with the permission of, Natural England who retain the copyright and Intellectual Property Rights for the data.

Ove Arup Copyright Notice

The Data provided in this report was obtained on Licence from Ove Arup & Partners Limited (for further information, contact mining.review@arup.com). No reproduction or further use of such Data is to be made without the prior written consent of Ove Arup & Partners Limited. The information and data supplied in the product are derived from publicly available records and other third party sources and neither Ove Arup & Partners nor Landmark warrant the accuracy or completeness of such information or data.

Peter Brett Associates Copyright Notice

The cavity data presented has been extracted from the PBA enhanced version of the original DEFRA national cavity databases. PBA/DEFRA retain the copyright & intellectual property rights in the data. Whilst all reasonable efforts are made to check that the information contained in the cavity databases is accurate we do not warrant that the data is complete or error free. The information is based upon our own researches and those collated from a number of external sources and is continually being augmented and updated by PBA. In no event shall PBA/DEFRA or Landmark be liable for any loss or damage including, without limitation, indirect or consequential loss or damage arising from the use of this data.

Radon Potential dataset Copyright Notice

Information supplied from a joint dataset compiled by The British Geological Survey and Public Health England.

Report Version v53.0

Data Type	Page Number	On Site	0 to 250m	251 to 500m	501 to 1000m (*up to 2000m)
Agency & Hydrological					
BGS Groundwater Flooding Susceptibility					n/a
Contaminated Land Register Entries and Notices					
Discharge Consents	pg 1				1
Prosecutions Relating to Controlled Waters			n/a	n/a	n/a
Enforcement and Prohibition Notices					
Integrated Pollution Controls					
Integrated Pollution Prevention And Control					
Local Authority Integrated Pollution Prevention And Control					
Local Authority Pollution Prevention and Controls	pg 1			2	16
Local Authority Pollution Prevention and Control Enforcements					
Nearest Surface Water Feature	pg 3			Yes	
Pollution Incidents to Controlled Waters	pg 3				2
Prosecutions Relating to Authorised Processes					
Registered Radioactive Substances					
River Quality	pg 4				1
River Quality Biology Sampling Points					
River Quality Chemistry Sampling Points					
Substantiated Pollution Incident Register					
Water Abstractions	pg 4			4	3 (*16)
Water Industry Act Referrals					
Groundwater Vulnerability	pg 9	Yes	n/a	n/a	n/a
Drift Deposits			n/a	n/a	n/a
Bedrock Aquifer Designations	pg 9	Yes	n/a	n/a	n/a
Superficial Aquifer Designations			n/a	n/a	n/a
Source Protection Zones	pg 10	1		1	1
Extreme Flooding from Rivers or Sea without Defences				n/a	n/a
Flooding from Rivers or Sea without Defences				n/a	n/a
Areas Benefiting from Flood Defences				n/a	n/a
Flood Water Storage Areas				n/a	n/a
Flood Defences				n/a	n/a
OS Water Network Lines	pg 10		1		2

Data Type	Page Number	On Site	0 to 250m	251 to 500m	501 to 1000m (*up to 2000m)
Waste					
BGS Recorded Landfill Sites					
Historical Landfill Sites					
Integrated Pollution Control Registered Waste Sites					
Licensed Waste Management Facilities (Landfill Boundaries)					
Licensed Waste Management Facilities (Locations)					
Local Authority Landfill Coverage		1	n/a	n/a	n/a
Local Authority Recorded Landfill Sites					
Potentially Infilled Land (Non-Water)	pg 11				2
Potentially Infilled Land (Water)					
Registered Landfill Sites					
Registered Waste Transfer Sites					
Registered Waste Treatment or Disposal Sites					
Hazardous Substances					
Control of Major Accident Hazards Sites (COMAH)					
Explosive Sites					
Notification of Installations Handling Hazardous Substances (NIHHS)					
Planning Hazardous Substance Consents					
Planning Hazardous Substance Enforcements					

Data Type	Page Number	On Site	0 to 250m	251 to 500m	501 to 1000m (*up to 2000m)
Geological					
BGS 1:625,000 Solid Geology	pg 12	Yes	n/a	n/a	n/a
BGS Estimated Soil Chemistry					
BGS Recorded Mineral Sites					
BGS Urban Soil Chemistry	pg 12		Yes	Yes	Yes
BGS Urban Soil Chemistry Averages	pg 14	Yes			
CBSCB Compensation District			n/a	n/a	n/a
Coal Mining Affected Areas			n/a	n/a	n/a
Mining Instability			n/a	n/a	n/a
Man-Made Mining Cavities					
Natural Cavities					
Non Coal Mining Areas of Great Britain				n/a	n/a
Potential for Collapsible Ground Stability Hazards	pg 15	Yes		n/a	n/a
Potential for Compressible Ground Stability Hazards				n/a	n/a
Potential for Ground Dissolution Stability Hazards				n/a	n/a
Potential for Landslide Ground Stability Hazards	pg 15	Yes		n/a	n/a
Potential for Running Sand Ground Stability Hazards				n/a	n/a
Potential for Shrinking or Swelling Clay Ground Stability Hazards	pg 15	Yes		n/a	n/a
Radon Potential - Radon Affected Areas			n/a	n/a	n/a
Radon Potential - Radon Protection Measures			n/a	n/a	n/a
Industrial Land Use					
Contemporary Trade Directory Entries	pg 16		3	26	163
Fuel Station Entries	pg 32				4
Points of Interest - Commercial Services	pg 32		1	24	28
Points of Interest - Education and Health	pg 36				1
Points of Interest - Manufacturing and Production	pg 37				14
Points of Interest - Public Infrastructure	pg 38			1	7
Points of Interest - Recreational and Environmental	pg 38		2	2	22
Gas Pipelines					
Underground Electrical Cables	pg 41		2	24	44

Data Type	Page Number	On Site	0 to 250m	251 to 500m	501 to 1000m (*up to 2000m)
Sensitive Land Use					
Ancient Woodland					
Areas of Adopted Green Belt					
Areas of Unadopted Green Belt					
Areas of Outstanding Natural Beauty					
Environmentally Sensitive Areas					
Forest Parks					
Local Nature Reserves					
Marine Nature Reserves					
National Nature Reserves					
National Parks					
Nitrate Sensitive Areas					
Nitrate Vulnerable Zones					
Ramsar Sites					
Sites of Special Scientific Interest					
Special Areas of Conservation					
Special Protection Areas					
World Heritage Sites					

Map ID	Details	Quadrant Reference (Compass Direction)	Estimated Distance From Site	Contact	NGR
1	Discharge Consents Operator: Thames Water Utilities Ltd Property Type: WTW/WATER COLLECTION/TREATMENT/SUPPLY Location: Barrow Hill Authority: Environment Agency, Thames Region Catchment Area: Not Supplied Reference: Temp.0018 Permit Version: 1 Effective Date: 15th September 1989 Issued Date: 15th September 1989 Revocation Date: 5th October 2000 Discharge Type: Trade Effluent Discharge: Freshwater Stream/River Environment: Receiving Water: River Thames Status: Authorisation revokedRevoked Positional Accuracy: Located by supplier to within 100m	A9NW (SE)	675	2	527600 183600
2	Local Authority Pollution Prevention and Controls Name: Kings Dry Cleaners Location: 25 Winchester Road, London, E4 Authority: London Borough of Waltham Forest, Environmental Health Department Permit Reference: DC05 Dated: 6th July 2007 Process Type: Local Authority Pollution Prevention and Control Description: PG6/46 Dry cleaning Status: Permitted Positional Accuracy: Manually positioned to the address or location	A12NE (W)	433	3	526812 184310
3	Local Authority Pollution Prevention and Controls Name: Chequers Textile Care Ltd Location: 48 Englands Lane, London, Nw3 4ue Authority: London Borough of Camden, Pollution Projects Team Permit Reference: PPC/DC47 Dated: 5th December 2006 Process Type: Local Authority Pollution Prevention and Control Description: PG6/46 Dry cleaning Status: Permitted Positional Accuracy: Located by supplier to within 10m	A18SE (NE)	475	4	527498 184580
4	Local Authority Pollution Prevention and Controls Name: Swiss Cottage Dry Cleaners Location: 121 Finchley Road, London, Nw3 6hy Authority: London Borough of Camden, Pollution Projects Team Permit Reference: PPC/DC10 Dated: 12th January 2007 Process Type: Local Authority Pollution Prevention and Control Description: PG6/46 Dry cleaning Status: Permitted Positional Accuracy: Located by supplier to within 10m	A12NE (W)	606	4	526626 184270
5	Local Authority Pollution Prevention and Controls Name: Primrose Valet Location: 91 Regent'S Park Road, London, Nw1 8ur Authority: London Borough of Camden, Pollution Projects Team Permit Reference: PPC/DC53 Dated: 28th January 2009 Process Type: Local Authority Pollution Prevention and Control Description: PG6/46 Dry cleaning Status: Permitted Positional Accuracy: Manually positioned to the address or location	A14SE (E)	679	4	527917 184155
6	Local Authority Pollution Prevention and Controls Name: The Dry Cleaners Of Hampstead Location: 80 Haverstock Hill, London, Nw3 2be Authority: London Borough of Camden, Pollution Projects Team Permit Reference: PPC/DC41 Dated: 25th June 2007 Process Type: Local Authority Pollution Prevention and Control Description: PG6/46 Dry cleaning Status: Permitted Positional Accuracy: Located by supplier to within 10m	A19SW (NE)	812	4	527875 184684
7	Local Authority Pollution Prevention and Controls Name: Ivy Dry Cleaner Location: 4 Queens Terrace, London, Nw8 6dx Authority: Westminster City Council, Environmental Health Department Permit Reference: 06/40583/EE1EP Dated: 14th September 2007 Process Type: Local Authority Pollution Prevention and Control Description: PG6/46 Dry cleaning Status: Permitted Positional Accuracy: Manually positioned to the address or location	A7NE (SW)	841	5	526672 183539

Map ID	Details	Quadrant Reference (Compass Direction)	Estimated Distance From Site	Contact	NGR
8	Local Authority Pollution Prevention and Controls Name: B P Harmony Location: 104a Finchley Road, London, NW3 5EY Authority: London Borough of Camden, Pollution Projects Team Permit Reference: Not Given Dated: 1st July 1999 Process Type: Local Authority Air Pollution Control Description: PG1/14 Petrol filling station Status: Authorised Positional Accuracy: Automatically positioned to the address	A17SW (NW)	841	4	526471 184554
8	Local Authority Pollution Prevention and Controls Name: Bp Harmony Location: 104a Finchley Road, LONDON, NW3 5EY Authority: London Borough of Camden, Pollution Projects Team Permit Reference: PPC18 Dated: 1st July 1999 Process Type: Local Authority Pollution Prevention and Control Description: PG1/14 Petrol filling station Status: Permitted Positional Accuracy: Automatically positioned to the address	A17SW (NW)	841	4	526471 184554
9	Local Authority Pollution Prevention and Controls Name: St John'S Wood Dry Cleaners Location: 47 Charlbert Street, London, NW8 6JN Authority: Westminster City Council, Environmental Health Department Permit Reference: 09/53345/EE1EP Dated: 10th November 2009 Process Type: Local Authority Pollution Prevention and Control Description: PG6/46 Dry cleaning Status: Permitted Positional Accuracy: Manually positioned to the address or location	A8SW (S)	849	5	527114 183327
10	Local Authority Pollution Prevention and Controls Name: Swan Dry Cleaners Location: 163 Haverstock Hill, London, Nw3 4qt Authority: London Borough of Camden, Pollution Projects Team Permit Reference: PPC/DC42 Dated: 24th January 2007 Process Type: Local Authority Pollution Prevention and Control Description: PG6/46 Dry cleaning Status: Permitted Positional Accuracy: Located by supplier to within 10m	A18NE (N)	858	4	527371 185032
10	Local Authority Pollution Prevention and Controls Name: Perkins Dry Cleaners Location: 171 Haverstock Hill, London, Nw3 4qs Authority: London Borough of Camden, Pollution Projects Team Permit Reference: PPC/DC7 Dated: 12th January 2007 Process Type: Local Authority Pollution Prevention and Control Description: PG6/46 Dry cleaning Status: Permitted Positional Accuracy: Located by supplier to within 10m	A18NE (N)	877	4	527342 185055
11	Local Authority Pollution Prevention and Controls Name: Pyramid Cleaners Location: 52 Besize Lane, London, Nw3 5ar Authority: London Borough of Camden, Pollution Projects Team Permit Reference: PPC/DC8 Dated: 1st January 2007 Process Type: Local Authority Pollution Prevention and Control Description: PG6/46 Dry cleaning Status: Permitted Positional Accuracy: Located by supplier to within 10m	A17NE (NW)	877	4	526872 184985
12	Local Authority Pollution Prevention and Controls Name: Masterclean Dry Cleaners Location: 6 Langtry Walk, London, Nw8 0du Authority: London Borough of Camden, Pollution Projects Team Permit Reference: PPC/DC38 Dated: 12th January 2007 Process Type: Local Authority Pollution Prevention and Control Description: PG6/46 Dry cleaning Status: Permitted Positional Accuracy: Located by supplier to within 10m	A12SW (W)	892	4	526352 184004

Map ID	Details	Quadrant Reference (Compass Direction)	Estimated Distance From Site	Contact	NGR
13	Local Authority Pollution Prevention and Controls Name: Lex Volvo Location: 1 Dumpton Place, Gloucester Avenue, Chalk Farm, LONDON, NW1 8JB Authority: London Borough of Camden, Pollution Projects Team Permit Reference: Not Given Dated: 7th January 1994 Process Type: Local Authority Air Pollution Control Description: PG6/34 Respraying of road vehicles Status: Authorised Positional Accuracy: Manually positioned to the address or location	A14SE (E)	927	4	528165 184138
14	Local Authority Pollution Prevention and Controls Name: Connoisseur Dry Cleaners Location: 3-5 Fairhazel Gardens, London, Nw6 3qe Authority: London Borough of Camden, Pollution Projects Team Permit Reference: PPC/DC11 Dated: 12th January 2007 Process Type: Local Authority Pollution Prevention and Control Description: PG6/46 Dry cleaning Status: Permitted Positional Accuracy: Located by supplier to within 10m	A12SW (W)	966	4	526262 184119
14	Local Authority Pollution Prevention and Controls Name: Sqweaky Clean Professional Dry Cleaners Location: 13 Fairhazel Gardens, London, Nw6 3qe Authority: London Borough of Camden, Pollution Projects Team Permit Reference: PPC/DC37 Dated: 12th January 2007 Process Type: Local Authority Pollution Prevention and Control Description: PG6/46 Dry cleaning Status: Permitted Positional Accuracy: Located by supplier to within 10m	A12SW (W)	990	4	526237 184134
15	Local Authority Pollution Prevention and Controls Name: Johnsons Cleaners Location: 69 St Johns Wood High Street, London, Nw8 7nl Authority: Westminster City Council, Environmental Health Department Permit Reference: 06/40583/EE1EP Dated: 7th September 2007 Process Type: Local Authority Pollution Prevention and Control Description: PG6/46 Dry cleaning Status: Site Closed Positional Accuracy: Manually positioned to the address or location	A8SW (S)	982	5	526938 183230
15	Local Authority Pollution Prevention and Controls Name: Madame George Location: 9 Circus Road, London, Nw8 6nx Authority: Westminster City Council, Environmental Health Department Permit Reference: 06/39117/EE1EP Dated: 7th September 2007 Process Type: Local Authority Pollution Prevention and Control Description: PG6/46 Dry cleaning Status: Permitted Positional Accuracy: Manually positioned to the address or location	A8SW (S)	997	5	526902 183227
	Nearest Surface Water Feature	A12NE (W)	462	-	526776 184286
16	Pollution Incidents to Controlled Waters Property Type: Not Given Location: Hampstead Road Lock, CAMDEN TOWN Authority: Environment Agency, Thames Region Pollutant: Oils - Unknown Note: Not Supplied Incident Date: 17th December 1998 Incident Reference: THNE1998041401 Catchment Area: Not Given Receiving Water: Not Given Cause of Incident: Not Given Incident Severity: Category 3 - Minor Incident Positional Accuracy: Located by supplier to within 100m	A14SE (E)	780	2	528000 184000

Map ID	Details	Quadrant Reference (Compass Direction)	Estimated Distance From Site	Contact	NGR
17	Pollution Incidents to Controlled Waters Property Type: Not Given Location: LONDON, NW8 Authority: Environment Agency, Thames Region Pollutant: Miscellaneous - Natural Note: Not Supplied Incident Date: 10th September 1996 Incident Reference: SE960481 Catchment Area: Not Given Receiving Water: Not Given Cause of Incident: Not Given Incident Severity: Category 3 - Minor Incident Positional Accuracy: Located by supplier to within 100m	A8SE (S)	971	2	527300 183200
	River Quality Name: Guc (Paddington Arm) GQA Grade: River Quality E Reach: Canal Feeder - Camden Road Estimated Distance (km): 10.5 Flow Rate: Flow greater than 80 cumecs Flow Type: Canal Year: 2000	A9SW (SE)	863	2	527641 183406
18	Water Abstractions Operator: London Borough Of Camden Licence Number: 28/39/39/0219 Permit Version: 1 Location: Swiss Cottage Open Space- Borehole Authority: Environment Agency, Thames Region Abstraction: Municipal Grounds: Spray Irrigation - Direct Abstraction Type: Water may be abstracted from a single point Source: Groundwater Daily Rate (m3): Not Supplied Yearly Rate (m3): Not Supplied Details: Swiss Cottage Open Space, Winchester Road, London. Authorised Start: 01 January Authorised End: 31 December Permit Start Date: 1st April 2008 Permit End Date: Not Supplied Positional Accuracy: Located by supplier to within 10m	A12NE (W)	437	2	526800 184280
19	Water Abstractions Operator: London Borough Of Camden Licence Number: Th/039/0039/087 Permit Version: 1 Location: Swiss Cottage Open Space- Borehole Authority: Environment Agency, Thames Region Abstraction: Municipal Grounds: Spray Irrigation - Direct Abstraction Type: Water may be abstracted from a single point Source: Groundwater Daily Rate (m3): Not Supplied Yearly Rate (m3): Not Supplied Details: Swiss Cottage Open Space, Winchester Road, London Authorised Start: 01 April Authorised End: 31 March Permit Start Date: 5th December 2013 Permit End Date: Not Supplied Positional Accuracy: Located by supplier to within 10m	A12NE (W)	482	2	526750 184261
19	Water Abstractions Operator: London Borough Of Camden Licence Number: Th/039/0039/087 Permit Version: 1 Location: Swiss Cottage Open Space- Borehole Authority: Environment Agency, Thames Region Abstraction: Municipal Grounds: General Washing/Process Washing Abstraction Type: Water may be abstracted from a single point Source: Groundwater Daily Rate (m3): Not Supplied Yearly Rate (m3): Not Supplied Details: Swiss Cottage Open Space, Winchester Road, London Authorised Start: 01 April Authorised End: 31 March Permit Start Date: 5th December 2013 Permit End Date: Not Supplied Positional Accuracy: Located by supplier to within 10m	A12NE (W)	482	2	526750 184261

Map ID	Details	Quadrant Reference (Compass Direction)	Estimated Distance From Site	Contact	NGR
19	Water Abstractions Operator: London Borough Of Camden Licence Number: Th/039/0039/087 Permit Version: 1 Location: Swiss Cottage Open Space- Borehole Authority: Environment Agency, Thames Region Abstraction: Municipal Grounds: Lake And Pond Throughflow Abstraction Type: Water may be abstracted from a single point Source: Groundwater Daily Rate (m3): Not Supplied Yearly Rate (m3): Not Supplied Details: Swiss Cottage Open Space, Winchester Road, London Authorised Start: 01 April Authorised End: 31 March Permit Start Date: 5th December 2013 Permit End Date: Not Supplied Positional Accuracy: Located by supplier to within 10m	A12NE (W)	482	2	526750 184261
20	Water Abstractions Operator: Thames Water Utilities Ltd Licence Number: Th/039/0039/058 Permit Version: 1 Location: Borehole At Barrow Hill Authority: Environment Agency, Thames Region Abstraction: Public Water Supply: Potable Water Supply - Direct Abstraction Type: Water may be abstracted from a single point Source: Groundwater Daily Rate (m3): Not Supplied Yearly Rate (m3): Not Supplied Details: Not Supplied Authorised Start: 01 April Authorised End: 31 March Permit Start Date: 1st April 2013 Permit End Date: Not Supplied Positional Accuracy: Located by supplier to within 10m	A9NW (SE)	618	2	527636 183697
20	Water Abstractions Operator: Thames Water Utilities Ltd Licence Number: 28/39/39/0231 Permit Version: 1 Location: Barrow Hill Pumping Station - Borehole Authority: Environment Agency, Thames Region Abstraction: Public Water Supply: Potable Water Supply - Direct Abstraction Type: Water may be abstracted from a single point Source: Groundwater Daily Rate (m3): Not Supplied Yearly Rate (m3): Not Supplied Details: Barrow Hill Pumping Station Authorised Start: 01 January Authorised End: 31 December Permit Start Date: 1st April 2007 Permit End Date: Not Supplied Positional Accuracy: Located by supplier to within 10m	A9NW (SE)	626	2	527640 183690
20	Water Abstractions Operator: Thames Water Utilities Ltd Licence Number: 28/39/39/0202 Permit Version: 1 Location: Barrow Hill Pumping Station - Borehole Authority: Environment Agency, Thames Region Abstraction: Public Water Supply: Potable Water Supply - Direct Abstraction Type: Water may be abstracted from a single point Source: Groundwater Daily Rate (m3): Not Supplied Yearly Rate (m3): Not Supplied Details: Barrow Hill Pumping Station Authorised Start: 01 January Authorised End: 31 December Permit Start Date: 26th September 2002 Permit End Date: Not Supplied Positional Accuracy: Located by supplier to within 10m	A9NW (SE)	626	2	527640 183690

Map ID	Details	Quadrant Reference (Compass Direction)	Estimated Distance From Site	Contact	NGR
	Water Abstractions Operator: Zoological Society Of London Licence Number: 28/39/39/0035 Permit Version: 100 Location: Borehole At Regent'S Park, London Nw1 Authority: Environment Agency, Thames Region Abstraction: Zoos/Kennels/Stables: Animal Watering & General Use (Non Agricultural) Abstraction Type: Water may be abstracted from a single point Source: Groundwater Daily Rate (m3): 59 Yearly Rate (m3): 681 Details: Regent'S Park, London Nw1 Authorised Start: 01 January Authorised End: 31 December Permit Start Date: 4th April 1966 Permit End Date: Not Supplied Positional Accuracy: Located by supplier to within 100m	A9SE (SE)	1083	2	528000 183400
	Water Abstractions Operator: British Waterways Board Licence Number: 28/39/39/0173 Permit Version: 100 Location: Oval Road, Camden - Grand Union Regents Canal Authority: Environment Agency, Thames Region Abstraction: Other Industrial/Commercial/Public Services: Non-Evaporative Cooling Abstraction Type: Water may be abstracted from a single point Source: Surface Daily Rate (m3): 20 Yearly Rate (m3): 7000 Details: Land At Oval Road, Camden, London Authorised Start: 01 January Authorised End: 31 December Permit Start Date: 8th December 1994 Permit End Date: Not Supplied Positional Accuracy: Located by supplier to within 10m	A15SW (E)	1260	2	528490 184020
	Water Abstractions Operator: Canal And River Trust Licence Number: 28/39/39/0164 Permit Version: 101 Location: Southampton Bridge, London, Nw8 - Regents Canal Authority: Environment Agency, Thames Region Abstraction: Amenity: Spray Irrigation - Direct Abstraction Type: Water may be abstracted from a single point Source: Surface Daily Rate (m3): Not Supplied Yearly Rate (m3): Not Supplied Details: Pipeline Alongside The Regents Canal, London Authorised Start: 01 January Authorised End: 31 December Permit Start Date: 17th December 2007 Permit End Date: Not Supplied Positional Accuracy: Located by supplier to within 10m	A15SW (E)	1270	2	528500 184020
	Water Abstractions Operator: British Waterways Board Licence Number: 28/39/39/0164 Permit Version: 100 Location: Southampton Bridge, London, Nw8 - Regents Canal Authority: Environment Agency, Thames Region Abstraction: Amenity: Spray Irrigation - Direct Abstraction Type: Water may be abstracted from a single point Source: Surface Daily Rate (m3): 3840 Yearly Rate (m3): 1 Details: Pipeline Alongside The Regents Canal, London Authorised Start: 01 January Authorised End: 31 December Permit Start Date: 25th April 1983 Permit End Date: Not Supplied Positional Accuracy: Located by supplier to within 10m	A15SW (E)	1270	2	528500 184020

Map ID	Details	Quadrant Reference (Compass Direction)	Estimated Distance From Site	Contact	NGR
	Water Abstractions Operator: British Waterways Licence Number: 28/39/39/0164B Permit Version: Not Supplied Location: Southampton Bridge, LONDON, Nw8 Authority: Environment Agency, Thames Region Abstraction: Industrial Cooling (Cegb) Abstraction Type: Not Supplied Source: River Daily Rate (m3): 3840 Yearly Rate (m3): 1 Details: Annual Abstraction Total Aggregated To Another Licence For Quantity Purposes. Authorised Start: Not Supplied Authorised End: Not Supplied Permit Start Date: Not Supplied Permit End Date: Not Supplied Positional Accuracy: Located by supplier to within 100m	A15SW (E)	1273	2	528500 184000
	Water Abstractions Operator: Abbey Lodge Rtm Company Limited Licence Number: 28/39/39/0115 Permit Version: 101 Location: Abbey Lodge, Park Road, London Nw8-Two Boreholes Authority: Environment Agency, Thames Region Abstraction: Household Water Supply: Drinking; Cooking; Sanitary; Washing; (Small Garden) Abstraction Type: Water may be abstracted from a single point Source: Groundwater Daily Rate (m3): Not Supplied Yearly Rate (m3): Not Supplied Details: Abbey Lodge, Park Road, London Nw8 Authorised Start: 01 January Authorised End: 31 December Permit Start Date: 1st June 2006 Permit End Date: Not Supplied Positional Accuracy: Located by supplier to within 10m	A3SE (S)	1560	2	527420 182620
	Water Abstractions Operator: Wood Management Trustees Ltd Licence Number: 28/39/39/0115 Permit Version: 100 Location: Two Boreholes At Abbey Lodge, Park Road, London Nw8 Authority: Environment Agency, Thames Region Abstraction: Household Water Supply: Drinking; Cooking; Sanitary; Washing; (Small Garden) Abstraction Type: Water may be abstracted from a single point Source: Groundwater Daily Rate (m3): 100 Yearly Rate (m3): 28640 Details: Abbey Lodge, Park Road, London Nw8 Authorised Start: 01 January Authorised End: 31 December Permit Start Date: 28th November 1991 Permit End Date: Not Supplied Positional Accuracy: Located by supplier to within 100m	A3SE (S)	1560	2	527420 182620
	Water Abstractions Operator: Greenwich Leisure Limited Licence Number: 28/39/39/0091 Permit Version: 101 Location: Kentish Town Sports Centre, Prince Of Wales St Authority: Environment Agency, Thames Region Abstraction: Commercial/Industrial/Public Services: Drinking; Cooking; Sanitary; Washing; (Small Garden) Abstraction Type: Water may be abstracted from a single point Source: Groundwater Daily Rate (m3): Not Supplied Yearly Rate (m3): Not Supplied Details: Kentish Town Sports Centre, Prince Of Wales Road, London Authorised Start: 01 January Authorised End: 31 December Permit Start Date: 25th May 2012 Permit End Date: Not Supplied Positional Accuracy: Located by supplier to within 100m	A20SE (E)	1648	2	528800 184700

Map ID	Details	Quadrant Reference (Compass Direction)	Estimated Distance From Site	Contact	NGR
	Water Abstractions Operator: Greenwich Leisure Limited Licence Number: 28/39/39/0091 Permit Version: 101 Location: Kentish Town Sports Centre, Prince Of Wales St Authority: Environment Agency, Thames Region Abstraction: Other Industrial/Commercial/Public Services: Process Water Abstraction Type: Water may be abstracted from a single point Source: Groundwater Daily Rate (m3): Not Supplied Yearly Rate (m3): Not Supplied Details: St. Pancras Public Baths, Prince Of Wales Road, London Nw1 Authorised Start: 01 January Authorised End: 31 December Permit Start Date: 25th May 2012 Permit End Date: Not Supplied Positional Accuracy: Located by supplier to within 100m	A20SE (E)	1648	2	528800 184700
	Water Abstractions Operator: Greenwich Leisure Ltd Licence Number: 28/39/39/0091 Permit Version: 101 Location: Two Bores At Kentish Town Sports Centre, Prince Of Wales St Authority: Environment Agency, Thames Region Abstraction: Other Industrial/Commercial/Public Services: Process Water Abstraction Type: Water may be abstracted from a single point Source: Groundwater Daily Rate (m3): Not Supplied Yearly Rate (m3): Not Supplied Details: St. Pancras Public Baths, Prince Of Wales Road, London Nw1 Authorised Start: 01 January Authorised End: 31 December Permit Start Date: 5th April 2012 Permit End Date: Not Supplied Positional Accuracy: Located by supplier to within 100m	A20SE (E)	1648	2	528800 184700
	Water Abstractions Operator: London Borough Of Camden Licence Number: 28/39/39/0091 Permit Version: 100 Location: Two Bores At Kentish Town Sports Centre, Prince Of Wales St Authority: Environment Agency, Thames Region Abstraction: Commercial/Industrial/Public Services: Drinking; Cooking; Sanitary; Washing; (Small Garden) Abstraction Type: Water may be abstracted from a single point Source: Groundwater Daily Rate (m3): 605 Yearly Rate (m3): 76509 Details: Kentish Town Sports Centre, Prince Of Wales Road, London Authorised Start: 01 January Authorised End: 31 December Permit Start Date: 13th June 1966 Permit End Date: Not Supplied Positional Accuracy: Located by supplier to within 100m	A20SE (E)	1648	2	528800 184700
	Water Abstractions Operator: London Borough Of Camden Licence Number: 28/39/39/0091 Permit Version: 100 Location: Two Bores At Kentish Town Sports Centre, Prince Of Wales St Authority: Environment Agency, Thames Region Abstraction: Industrial; Commercial And Public Services: Laundry Use Abstraction Type: Water may be abstracted from a single point Source: Groundwater Daily Rate (m3): Not Supplied Yearly Rate (m3): Not Supplied Details: St. Pancras Public Baths, Prince Of Wales Road, London Nw1 Authorised Start: 01 January Authorised End: 31 December Permit Start Date: 13th June 1966 Permit End Date: Not Supplied Positional Accuracy: Located by supplier to within 10m	A20SE (E)	1648	2	528800 184700

Map ID	Details	Quadrant Reference (Compass Direction)	Estimated Distance From Site	Contact	NGR
	Water Abstractions Operator: London Borough Of Camden Licence Number: 28/39/39/0091 Permit Version: 100 Location: Two Bores At Kentish Town Sports Centre, Prince Of Wales St Authority: Environment Agency, Thames Region Abstraction: Other Industrial/Commercial/Public Services: Process Water Abstraction Type: Water may be abstracted from a single point Source: Groundwater Daily Rate (m3): Not Supplied Yearly Rate (m3): Not Supplied Details: St. Pancras Public Baths, Prince Of Wales Road, London Nw1 Authorised Start: 01 January Authorised End: 31 December Permit Start Date: 13th June 1966 Permit End Date: Not Supplied Positional Accuracy: Located by supplier to within 10m	A20SE (E)	1648	2	528800 184700
	Water Abstractions Operator: Canal And River Trust Licence Number: 28/39/39/0164 Permit Version: 101 Location: St John'S Wood, London - Regents Canal Authority: Environment Agency, Thames Region Abstraction: Amenity: Spray Irrigation - Direct Abstraction Type: Water may be abstracted from a single point Source: Surface Daily Rate (m3): Not Supplied Yearly Rate (m3): Not Supplied Details: Pipeline Alongside The Regents Canal, London Authorised Start: 01 January Authorised End: 31 December Permit Start Date: 17th December 2007 Permit End Date: Not Supplied Positional Accuracy: Located by supplier to within 10m	(S)	1718	2	527050 182460
	Water Abstractions Operator: British Waterways Board Licence Number: 28/39/39/0164 Permit Version: 100 Location: St John'S Wood, London - Regents Canal Authority: Environment Agency, Thames Region Abstraction: Amenity: Spray Irrigation - Direct Abstraction Type: Water may be abstracted from a single point Source: Surface Daily Rate (m3): 3840 Yearly Rate (m3): 1 Details: Pipeline Alongside The Regents Canal, London Authorised Start: 01 January Authorised End: 31 December Permit Start Date: 25th April 1983 Permit End Date: Not Supplied Positional Accuracy: Located by supplier to within 10m	(S)	1718	2	527050 182460
	Water Abstractions Operator: British Waterways Licence Number: 28/39/39/0164A Permit Version: Not Supplied Location: St Johns Wood, LONDON, Nw1 Authority: Environment Agency, Thames Region Abstraction: Industrial Cooling (Cegb) Abstraction Type: Not Supplied Source: River Daily Rate (m3): 1920 Yearly Rate (m3): 1 Details: Annual Abstraction Total Aggregated To Another Licence For Quantity Purposes. Authorised Start: Not Supplied Authorised End: Not Supplied Permit Start Date: Not Supplied Permit End Date: Not Supplied Positional Accuracy: Located by supplier to within 100m	(S)	1783	2	527000 182400
	Groundwater Vulnerability Soil Classification: Not classified Map Sheet: Sheet 39 West London Scale: 1:100,000	A13SE (NW)	0	2	527232 184176
	Drift Deposits None				
	Bedrock Aquifer Designations Aquifer Designation: Unproductive Strata	A13SE (NW)	0	1	527232 184176

Map ID	Details	Quadrant Reference (Compass Direction)	Estimated Distance From Site	Contact	NGR
	Superficial Aquifer Designations No Data Available				
21	Source Protection Zones Name: Barrow Hill Source: Environment Agency, Head Office Reference: Th405 Type: Zone II (Outer Protection Zone): Either 25% of the source area or a 400 day travel time whichever is greater.	A13SE (NW)	0	2	527232 184176
22	Source Protection Zones Name: Barrow Hill Source: Environment Agency, Head Office Reference: Th405 Type: Zone I (Inner Protection Zone): Travel time of 50 days or less to the groundwater source.	A13SE (SE)	323	2	527439 183917
23	Source Protection Zones Name: Barrow Hill Source: Environment Agency, Head Office Reference: Th405 Type: Groundwater Source	A9NW (SE)	626	2	527640 183690
	Extreme Flooding from Rivers or Sea without Defences None				
	Flooding from Rivers or Sea without Defences None				
	Areas Benefiting from Flood Defences None				
	Flood Water Storage Areas None				
	Flood Defences None				
24	OS Water Network Lines Watercourse Form: Inland river Watercourse Length: 5204.1 Watercourse Level: Underground Permanent: True Watercourse Name: Not Supplied Catchment Name: Thames Primacy: 1	A13NW (W)	51	6	527175 184178
25	OS Water Network Lines Watercourse Form: Canal Watercourse Length: 858.9 Watercourse Level: On ground surface Permanent: True Watercourse Name: Grand Union Canal Catchment Name: Thames Primacy: 1	A9SW (SE)	841	6	527618 183420
26	OS Water Network Lines Watercourse Form: Canal Watercourse Length: 727.7 Watercourse Level: On ground surface Permanent: True Watercourse Name: Grand Union Canal Catchment Name: Thames Primacy: 1	A8SE (S)	870	6	527488 183336

Map ID	Details	Quadrant Reference (Compass Direction)	Estimated Distance From Site	Contact	NGR
	Local Authority Landfill Coverage Name: London Borough of Camden - Has no landfill data to supply		0	7	527232 184176
	Local Authority Landfill Coverage Name: Westminster City Council - Has supplied landfill data		432	5	527050 183776
27	Potentially Infilled Land (Non-Water) Bearing Ref: SW Use: Unknown Filled Ground (Pit, quarry etc) Date of Mapping: 1991	A7NW (SW)	941	9	526436 183663
28	Potentially Infilled Land (Non-Water) Bearing Ref: NW Use: Unknown Filled Ground (Pit, quarry etc) Date of Mapping: 1996	A17NE (NW)	965	9	526763 185029

Map ID	Details	Quadrant Reference (Compass Direction)	Estimated Distance From Site	Contact	NGR
	BGS 1:625,000 Solid Geology Description: Thames Group	A13SE (NW)	0	1	527232 184176
	BGS Estimated Soil Chemistry No data available				
	BGS Measured Urban Soil Chemistry Source: British Geological Survey, National Geoscience Information Service Grid: 527207, 184291 Soil Sample Type: Topsoil Sample Area: London Arsenic Measured 13.10 mg/kg Concentration: Cadmium Measured 0.70 mg/kg Concentration: Chromium Measured 81.00 mg/kg Concentration: Lead Measured 714.00 mg/kg Concentration: Nickel Measured 26.50 mg/kg Concentration:	A13NW (N)	110	1	527207 184291
	BGS Measured Urban Soil Chemistry Source: British Geological Survey, National Geoscience Information Service Grid: 527263, 183792 Soil Sample Type: Topsoil Sample Area: London Arsenic Measured 15.40 mg/kg Concentration: Cadmium Measured 0.50 mg/kg Concentration: Chromium Measured 110.30 mg/kg Concentration: Lead Measured 2419.20 mg/kg Concentration: Nickel Measured 40.00 mg/kg Concentration:	A8NE (S)	378	1	527263 183792
	BGS Measured Urban Soil Chemistry Source: British Geological Survey, National Geoscience Information Service Grid: 526761, 184231 Soil Sample Type: Topsoil Sample Area: London Arsenic Measured 7.00 mg/kg Concentration: Cadmium Measured 0.30 mg/kg Concentration: Chromium Measured 20.70 mg/kg Concentration: Lead Measured 38.00 mg/kg Concentration: Nickel Measured 6.70 mg/kg Concentration:	A12NE (W)	467	1	526761 184231
	BGS Measured Urban Soil Chemistry Source: British Geological Survey, National Geoscience Information Service Grid: 527717, 184227 Soil Sample Type: Topsoil Sample Area: London Arsenic Measured 21.20 mg/kg Concentration: Cadmium Measured 0.60 mg/kg Concentration: Chromium Measured 77.40 mg/kg Concentration: Lead Measured 2046.50 mg/kg Concentration: Nickel Measured 33.50 mg/kg Concentration:	A14NW (E)	482	1	527717 184227

Map ID	Details	Quadrant Reference (Compass Direction)	Estimated Distance From Site	Contact	NGR
	BGS Measured Urban Soil Chemistry Source: British Geological Survey, National Geoscience Information Service Grid: 526761, 183848 Soil Sample Type: Topsoil Sample Area: London Arsenic Measured 23.60 mg/kg Concentration: Cadmium Measured 0.60 mg/kg Concentration: Chromium Measured 78.40 mg/kg Concentration: Lead Measured 572.40 mg/kg Concentration: Nickel Measured 37.60 mg/kg Concentration:	A12SE (SW)	567	1	526761 183848
	BGS Measured Urban Soil Chemistry Source: British Geological Survey, National Geoscience Information Service Grid: 527169, 184808 Soil Sample Type: Topsoil Sample Area: London Arsenic Measured 20.70 mg/kg Concentration: Cadmium Measured 0.60 mg/kg Concentration: Chromium Measured 83.40 mg/kg Concentration: Lead Measured 2153.80 mg/kg Concentration: Nickel Measured 34.90 mg/kg Concentration:	A18SW (N)	627	1	527169 184808
	BGS Measured Urban Soil Chemistry Source: British Geological Survey, National Geoscience Information Service Grid: 527766, 183762 Soil Sample Type: Topsoil Sample Area: London Arsenic Measured 17.80 mg/kg Concentration: Cadmium Measured 0.50 mg/kg Concentration: Chromium Measured 86.20 mg/kg Concentration: Lead Measured 432.00 mg/kg Concentration: Nickel Measured 27.40 mg/kg Concentration:	A9NW (SE)	667	1	527766 183762
	BGS Measured Urban Soil Chemistry Source: British Geological Survey, National Geoscience Information Service Grid: 527678, 184753 Soil Sample Type: Topsoil Sample Area: London Arsenic Measured 19.10 mg/kg Concentration: Cadmium Measured 0.70 mg/kg Concentration: Chromium Measured 90.00 mg/kg Concentration: Lead Measured 1533.10 mg/kg Concentration: Nickel Measured 31.00 mg/kg Concentration:	A19SW (NE)	721	1	527678 184753
	BGS Measured Urban Soil Chemistry Source: British Geological Survey, National Geoscience Information Service Grid: 526703, 184701 Soil Sample Type: Topsoil Sample Area: London Arsenic Measured 32.80 mg/kg Concentration: Cadmium Measured 0.70 mg/kg Concentration: Chromium Measured 79.00 mg/kg Concentration: Lead Measured 770.10 mg/kg Concentration: Nickel Measured 44.30 mg/kg Concentration:	A17SE (NW)	736	1	526703 184701

Map ID	Details	Quadrant Reference (Compass Direction)	Estimated Distance From Site	Contact	NGR
	BGS Measured Urban Soil Chemistry Source: British Geological Survey, National Geoscience Information Service Grid: 527278, 183302 Soil Sample Type: Topsoil Sample Area: London Arsenic Measured Concentration: 31.70 mg/kg Cadmium Measured Concentration: 0.90 mg/kg Chromium Measured Concentration: 91.20 mg/kg Lead Measured Concentration: 2587.50 mg/kg Nickel Measured Concentration: 46.40 mg/kg	A8SE (S)	868	1	527278 183302
	BGS Measured Urban Soil Chemistry Source: British Geological Survey, National Geoscience Information Service Grid: 526268, 184340 Soil Sample Type: Topsoil Sample Area: London Arsenic Measured Concentration: 30.40 mg/kg Cadmium Measured Concentration: 0.80 mg/kg Chromium Measured Concentration: 95.50 mg/kg Lead Measured Concentration: 688.90 mg/kg Nickel Measured Concentration: 45.30 mg/kg	A12NW (W)	971	1	526268 184340
	BGS Measured Urban Soil Chemistry Source: British Geological Survey, National Geoscience Information Service Grid: 526344, 184653 Soil Sample Type: Topsoil Sample Area: London Arsenic Measured Concentration: 47.30 mg/kg Cadmium Measured Concentration: 2.00 mg/kg Chromium Measured Concentration: 111.00 mg/kg Lead Measured Concentration: 1462.80 mg/kg Nickel Measured Concentration: 71.20 mg/kg	A17SW (NW)	999	1	526344 184653
	BGS Urban Soil Chemistry Averages Source: British Geological Survey, National Geoscience Information Service Sample Area: London Count Id: 7209 Arsenic Minimum Concentration: 1.00 mg/kg Arsenic Average Concentration: 17.00 mg/kg Arsenic Maximum Concentration: 161.00 mg/kg Cadmium Minimum Concentration: 0.10 mg/kg Cadmium Average Concentration: 0.90 mg/kg Cadmium Maximum Concentration: 165.20 mg/kg Chromium Minimum Concentration: 13.00 mg/kg Chromium Average Concentration: 79.00 mg/kg Chromium Maximum Concentration: 2094.00 mg/kg Lead Minimum Concentration: 11.00 mg/kg Lead Average Concentration: 280.00 mg/kg Lead Maximum Concentration: 10000.00 mg/kg Nickel Minimum Concentration: 2.00 mg/kg Nickel Average Concentration: 28.00 mg/kg Nickel Maximum Concentration: 506.00 mg/kg	A13SE (NW)	0	1	527232 184176

Map ID	Details	Quadrant Reference (Compass Direction)	Estimated Distance From Site	Contact	NGR
	Coal Mining Affected Areas In an area that might not be affected by coal mining				
	Non Coal Mining Areas of Great Britain No Hazard				
	Potential for Collapsible Ground Stability Hazards Hazard Potential: Very Low Source: British Geological Survey, National Geoscience Information Service	A13SE (NW)	0	1	527232 184176
	Potential for Compressible Ground Stability Hazards Hazard Potential: No Hazard Source: British Geological Survey, National Geoscience Information Service	A13SE (NW)	0	1	527232 184176
	Potential for Ground Dissolution Stability Hazards Hazard Potential: No Hazard Source: British Geological Survey, National Geoscience Information Service	A13SE (NW)	0	1	527232 184176
	Potential for Landslide Ground Stability Hazards Hazard Potential: Very Low Source: British Geological Survey, National Geoscience Information Service	A13SE (NW)	0	1	527232 184176
	Potential for Running Sand Ground Stability Hazards Hazard Potential: No Hazard Source: British Geological Survey, National Geoscience Information Service	A13SE (NW)	0	1	527232 184176
	Potential for Shrinking or Swelling Clay Ground Stability Hazards Hazard Potential: Moderate Source: British Geological Survey, National Geoscience Information Service	A13SE (NW)	0	1	527232 184176
	Radon Potential - Radon Affected Areas Affected Area: The property is in a Lower probability radon area (less than 1% of homes are estimated to be at or above the Action Level). Source: British Geological Survey, National Geoscience Information Service	A13SE (NW)	0	1	527232 184176
	Radon Potential - Radon Protection Measures Protection Measure: No radon protective measures are necessary in the construction of new dwellings or extensions Source: British Geological Survey, National Geoscience Information Service	A13SE (NW)	0	1	527232 184176

Map ID	Details	Quadrant Reference (Compass Direction)	Estimated Distance From Site	Contact	NGR
29	Contemporary Trade Directory Entries Name: Arrow Enterprises (Uk) Ltd Location: 13, Lower Merton Rise, London, NW3 3RA Classification: Chemicals & Allied Products Status: Inactive Positional Accuracy: Automatically positioned to the address	A13NE (N)	46	-	527235 184231
29	Contemporary Trade Directory Entries Name: Swan Dry Cleaners Location: 19, Lower Merton Rise, London, NW3 3RA Classification: Dry Cleaners Status: Inactive Positional Accuracy: Automatically positioned to the address	A13NW (N)	75	-	527226 184259
30	Contemporary Trade Directory Entries Name: Scotts Location: Flat 15, Bray, Fellows Road, London, NW3 3JX Classification: Cabinet Makers Status: Inactive Positional Accuracy: Automatically positioned to the address	A13NE (N)	153	-	527247 184337
31	Contemporary Trade Directory Entries Name: Cedo Ltd Location: 32, Eton Avenue, London, NW3 3HL Classification: Plastic Products - Manufacturers Status: Inactive Positional Accuracy: Automatically positioned to the address	A13NW (N)	328	-	527135 184498
32	Contemporary Trade Directory Entries Name: Kara Services Location: 38, Fellows Road, London, NW3 3LH Classification: Cleaning Services - Domestic Status: Inactive Positional Accuracy: Automatically positioned to the address	A13NE (NE)	329	-	527417 184459
33	Contemporary Trade Directory Entries Name: Soap Opera The Location: 8, Winchester Road, London, NW3 3NT Classification: Laundries & Launderettes Status: Inactive Positional Accuracy: Automatically positioned to the address	A12NE (W)	353	-	526882 184260
34	Contemporary Trade Directory Entries Name: Komodo Location: 77c, King Henrys Road, London, NW3 3QU Classification: Clothing & Fabrics - Manufacturers Status: Active Positional Accuracy: Automatically positioned to the address	A14NW (E)	391	-	527629 184199
34	Contemporary Trade Directory Entries Name: Komodo Location: 77, King Henrys Road, London, NW3 3QU Classification: Clothing & Fabrics - Manufacturers Status: Inactive Positional Accuracy: Automatically positioned to the address	A14NW (E)	391	-	527629 184199
34	Contemporary Trade Directory Entries Name: Cameron Design House Location: Unit 2, Primrose Hill Workshops, Oppidans Road, London, NW3 3AG Classification: Lighting Manufacturers Status: Inactive Positional Accuracy: Automatically positioned to the address	A14SW (E)	396	-	527634 184161
35	Contemporary Trade Directory Entries Name: Mark One Motors Location: 5-6, Eton Garages, Lambolle Place, London, NW3 4PE Classification: Garage Services Status: Inactive Positional Accuracy: Automatically positioned to the address	A18SE (N)	399	-	527339 184570
35	Contemporary Trade Directory Entries Name: Hampstead Motor Services Uk Ltd Location: 4, Lambolle Place, London, NW3 4PD Classification: Garage Services Status: Active Positional Accuracy: Automatically positioned to the address	A18SE (N)	411	-	527295 184591
35	Contemporary Trade Directory Entries Name: Hmc Fleet Maintenance Centre Location: 3, Eton Garages, Lambolle Place, London, NW3 4PE Classification: Garage Services Status: Inactive Positional Accuracy: Automatically positioned to the address	A18SE (N)	415	-	527346 184585

Map ID	Details	Quadrant Reference (Compass Direction)	Estimated Distance From Site	Contact	NGR
35	Contemporary Trade Directory Entries Name: Little & Pace Location: 3, Eton Garages, Lambolle Place, London, NW3 4PE Classification: Garage Services Status: Inactive Positional Accuracy: Automatically positioned to the address	A18SE (N)	415	-	527346 184585
35	Contemporary Trade Directory Entries Name: Little & Pace Location: 3, Eton Garages, Lambolle Place, London, NW3 4PE Classification: Garage Services Status: Active Positional Accuracy: Automatically positioned to the address	A18SE (N)	415	-	527346 184585
35	Contemporary Trade Directory Entries Name: Belsize Motors Location: 3, Lambolle Place, London, NW3 4PD Classification: Car Engine Tuning & Diagnostic Services Status: Inactive Positional Accuracy: Automatically positioned to the address	A18SE (N)	420	-	527299 184600
35	Contemporary Trade Directory Entries Name: Autotech Hamstead Location: 3, Lambolle Place, London, NW3 4PD Classification: Garage Services Status: Active Positional Accuracy: Automatically positioned to the address	A18SE (N)	420	-	527299 184600
35	Contemporary Trade Directory Entries Name: Rayden Location: 17, Eton Garages, Lambolle Place, London, NW3 4PE Classification: Car Body Repairs Status: Inactive Positional Accuracy: Automatically positioned to the address	A18SE (N)	421	-	527326 184596
35	Contemporary Trade Directory Entries Name: Little & Pace Motors Location: 2-3 Eton Garages, Lambolle Pl, London, NW3 4PE Classification: Garage Services Status: Inactive Positional Accuracy: Manually positioned to the address or location	A18SE (N)	426	-	527346 184596
35	Contemporary Trade Directory Entries Name: Porsheworx Engineering Location: 2, Lambolle Place, London, NW3 4PD Classification: Garage Services Status: Active Positional Accuracy: Automatically positioned to the address	A18SE (N)	427	-	527303 184607
35	Contemporary Trade Directory Entries Name: Beta Lighting Ltd Location: 19, Eton Garages, Lambolle Place, London, NW3 4PE Classification: Lighting Manufacturers Status: Inactive Positional Accuracy: Automatically positioned to the address	A18SE (N)	437	-	527332 184610
36	Contemporary Trade Directory Entries Name: Modern Motors Ltd Location: 95, Adelaide Road, London, NW3 3XX Classification: Garage Services Status: Active Positional Accuracy: Automatically positioned to the address	A14NW (E)	422	-	527628 184339
36	Contemporary Trade Directory Entries Name: Modern Motors Ltd Location: 95 Adelaide Rd, London, NW3 3QB Classification: Mot Testing Centres Status: Inactive Positional Accuracy: Manually positioned to the address or location	A14NW (E)	422	-	527628 184339
37	Contemporary Trade Directory Entries Name: Chase Dry Cleaners Location: 74 Whitton, Primrose Hill Rd, London, NW3 4AB Classification: Dry Cleaners Status: Inactive Positional Accuracy: Manually positioned to the road within the address or location	A18SE (NE)	434	-	527493 184534
37	Contemporary Trade Directory Entries Name: R K P Hardware D I Y Location: 51, Englands Lane, LONDON, NW3 4YD Classification: Hardware Status: Active Positional Accuracy: Automatically positioned to the address	A18SE (NE)	467	-	527517 184557

Map ID	Details	Quadrant Reference (Compass Direction)	Estimated Distance From Site	Contact	NGR
37	Contemporary Trade Directory Entries Name: Chequers Dry Cleaners Location: 48, Englands Lane, London, NW3 4UE Classification: Dry Cleaners Status: Inactive Positional Accuracy: Automatically positioned to the address	A18SE (NE)	476	-	527502 184579
38	Contemporary Trade Directory Entries Name: Danico Location: 31-35, Winchester Road, London, NW3 3NR Classification: Hardware Status: Inactive Positional Accuracy: Automatically positioned to the address	A12NE (W)	446	-	526803 184325
39	Contemporary Trade Directory Entries Name: Haywood Motors Location: A, 23, Lambolle Place, London, NW3 4PG Classification: Garage Services Status: Active Positional Accuracy: Automatically positioned to the address	A18SE (N)	494	-	527361 184663
39	Contemporary Trade Directory Entries Name: Belsize Motors Location: A, 23, Lambolle Place, London, NW3 4PG Classification: Garage Services Status: Inactive Positional Accuracy: Automatically positioned to the address	A18SE (N)	494	-	527361 184663
39	Contemporary Trade Directory Entries Name: J A Harnett Location: 4, Lancaster Stables, Lambolle Place, London, NW3 4PH Classification: Antiques - Repairing & Restoring Status: Inactive Positional Accuracy: Automatically positioned to the address	A18SE (N)	498	-	527379 184661
40	Contemporary Trade Directory Entries Name: Red Grey Ltd Location: 32, Englands Lane, London, NW3 4UE Classification: Electrical Goods Sales, Manufacturers & Wholesalers Status: Inactive Positional Accuracy: Automatically positioned to the address	A18SE (NE)	526	-	527522 184625
40	Contemporary Trade Directory Entries Name: Allchin Pharmacy Location: 28, Englands Lane, London, NW3 4UE Classification: Pharmaceutical Manufacturers & Distributors Status: Inactive Positional Accuracy: Automatically positioned to the address	A18SE (NE)	535	-	527536 184627
41	Contemporary Trade Directory Entries Name: Fairfax Engineering Location: 1, Regency Parade, Finchley Road, London, NW3 5EQ Classification: Catering Equipment Status: Inactive Positional Accuracy: Automatically positioned to the address	A12SE (W)	532	-	526694 184166
41	Contemporary Trade Directory Entries Name: Medoroux Medical Ltd Location: 11, Regency Parade, Finchley Road, London, NW3 5EG Classification: Medical Equipment Manufacturers Status: Active Positional Accuracy: Automatically positioned to the address	A12SE (W)	532	-	526694 184166
41	Contemporary Trade Directory Entries Name: Balco Ltd Location: 8, Regency Parade, Finchley Road, London, NW3 5EG Classification: Ventilators & Ventilation Systems Status: Active Positional Accuracy: Automatically positioned to the address	A12SE (W)	532	-	526694 184166
41	Contemporary Trade Directory Entries Name: Oxyvita Ltd Location: 11, Regency Parade, Finchley Road, London, NW3 5EG Classification: Medical Instruments - Manufacturers Status: Inactive Positional Accuracy: Automatically positioned to the address	A12SE (W)	532	-	526694 184166
41	Contemporary Trade Directory Entries Name: Golf Doktor Location: Former 8, Regency Parade, Finchley Road, London, NW3 5EG Classification: Garage Services Status: Inactive Positional Accuracy: Automatically positioned to the address	A12SE (W)	532	-	526694 184166

Map ID	Details	Quadrant Reference (Compass Direction)	Estimated Distance From Site	Contact	NGR
41	Contemporary Trade Directory Entries Name: My 1st Call Locksmith Location: 4, Regency Parade, Finchley Road, London, NW3 5EG Classification: Lock Suppliers and Manufacturers Status: Inactive Positional Accuracy: Automatically positioned to the address	A12SE (W)	532	-	526694 184166
42	Contemporary Trade Directory Entries Name: Chalcot House Services Location: Flat 1, 51, Belsize Park Gardens, London, NW3 4JL Classification: Commercial Cleaning Services Status: Inactive Positional Accuracy: Automatically positioned to the address	A18SW (N)	553	-	527202 184737
43	Contemporary Trade Directory Entries Name: Cork & Bottle Wines Ltd Location: 47, Ainger Road, London, NW3 3AH Classification: Bottle Manufacturers & Suppliers Status: Active Positional Accuracy: Automatically positioned to the address	A14SW (E)	560	-	527797 184141
43	Contemporary Trade Directory Entries Name: Fabric Lab Location: 54, Ainger Road, London, NW3 3AH Classification: Textile Manufacturing Status: Inactive Positional Accuracy: Automatically positioned to the address	A14SW (E)	583	-	527822 184175
44	Contemporary Trade Directory Entries Name: Gayle Mcvay Location: 52, Belsize Park Gardens, London, NW3 4ND Classification: Hats & Caps - Manufacturers Status: Inactive Positional Accuracy: Automatically positioned to the address	A18SE (N)	562	-	527379 184728
45	Contemporary Trade Directory Entries Name: Loyal Location: 10, St. Georges Terrace, London, NW1 8XH Classification: Lingerie & Hosiery Manufacturers & Wholesalers Status: Inactive Positional Accuracy: Automatically positioned to the address	A14SW (E)	583	-	527800 184012
46	Contemporary Trade Directory Entries Name: Swiss Cottage Dry Cleaners Location: 121, Finchley Road, London, NW3 6HY Classification: Dry Cleaners Status: Inactive Positional Accuracy: Automatically positioned to the address	A12NE (W)	609	-	526623 184270
46	Contemporary Trade Directory Entries Name: London Overground Rail Operations Location: 125, Finchley Road, London, NW3 6HY Classification: Railways Status: Inactive Positional Accuracy: Automatically positioned to the address	A12NE (W)	622	-	526612 184282
46	Contemporary Trade Directory Entries Name: Fuji Photo Film (Uk) Ltd Location: 125, Finchley Road, London, NW3 6HY Classification: Photographic Equipment & Supplies - Wholesale Status: Inactive Positional Accuracy: Automatically positioned to the address	A12NE (W)	622	-	526612 184282
47	Contemporary Trade Directory Entries Name: New Brooms Location: 11, Chamberlain Street, London, NW1 8XB Classification: Cleaning Services - Domestic Status: Inactive Positional Accuracy: Automatically positioned to the address	A14SW (E)	612	-	527846 184095
47	Contemporary Trade Directory Entries Name: Andrew Moor Associates Location: 14, Chamberlain Street, London, NW1 8XB Classification: Stained Glass Designers & Producers Status: Active Positional Accuracy: Automatically positioned to the address	A14SW (E)	628	-	527862 184093
47	Contemporary Trade Directory Entries Name: R Danzig & Sons Ltd Location: 65, Regents Park Road, London, NW1 8XD Classification: Furriers Status: Inactive Positional Accuracy: Automatically positioned to the address	A14SW (E)	632	-	527862 184066

Map ID	Details	Quadrant Reference (Compass Direction)	Estimated Distance From Site	Contact	NGR
47	Contemporary Trade Directory Entries Name: Gale Furs Location: 65, Regents Park Road, London, NW1 8XD Classification: Furriers Status: Inactive Positional Accuracy: Automatically positioned to the address	A14SW (E)	632	-	527862 184066
47	Contemporary Trade Directory Entries Name: Bearoak Ltd Location: 73, Regents Park Road, London, NW1 8UY Classification: Cleaning Services - Commercial Status: Inactive Positional Accuracy: Automatically positioned to the address	A14SW (E)	638	-	527872 184093
48	Contemporary Trade Directory Entries Name: Cleaners Of Camden Location: 34, Primrose Gardens, London, NW3 4TN Classification: Carpet, Curtain & Upholstery Cleaners Status: Inactive Positional Accuracy: Automatically positioned to the address	A18SE (NE)	621	-	527485 184753
49	Contemporary Trade Directory Entries Name: Northern Extremes Ltd Location: 4, Erskine Road, London, NW3 3AJ Classification: Footwear Manufacturers Status: Inactive Positional Accuracy: Automatically positioned to the address	A14SW (E)	621	-	527860 184166
49	Contemporary Trade Directory Entries Name: Fara Kids Charity Shop Location: 83 Park Road, Primrose Hill, London, NW1 8UY Classification: Mechanical Engineers Status: Active Positional Accuracy: Manually positioned within the geographical locality	A14SW (E)	645	-	527881 184114
49	Contemporary Trade Directory Entries Name: Clothing Co Location: 6, Erskine Road, London, NW3 3AJ Classification: Clothing & Fabrics - Manufacturers Status: Inactive Positional Accuracy: Manually positioned to the address or location	A14NW (E)	645	-	527883 184184
49	Contemporary Trade Directory Entries Name: D & Mc Automobiles Location: A, 89, Regents Park Road, London, NW1 8UY Classification: Car Dealers Status: Inactive Positional Accuracy: Automatically positioned to the address	A14SW (E)	652	-	527890 184144
49	Contemporary Trade Directory Entries Name: R J Welsh Location: 156, Regents Park Road, London, NW1 8XN Classification: Hardware Status: Inactive Positional Accuracy: Automatically positioned to the address	A14SE (E)	686	-	527922 184111
49	Contemporary Trade Directory Entries Name: Mel-Art Graphics Location: 158, Regents Park Road, London, NW1 8XN Classification: Printers Status: Inactive Positional Accuracy: Automatically positioned to the address	A14SE (E)	688	-	527925 184115
49	Contemporary Trade Directory Entries Name: Blossom & Browne Sycamore Location: 160, Regents Park Road, London, NW1 8XN Classification: Dry Cleaners Status: Active Positional Accuracy: Automatically positioned to the address	A14SE (E)	691	-	527928 184120
50	Contemporary Trade Directory Entries Name: Drennan & Co Location: 64, Belsize Park, London, NW3 4EH Classification: Door & Gate Operating Equipment Status: Inactive Positional Accuracy: Automatically positioned to the address	A17SE (NW)	644	-	526723 184584
51	Contemporary Trade Directory Entries Name: Gootc Ltd Location: 26, Northways Parade, London, NW3 5DN Classification: Dry Cleaners Status: Inactive Positional Accuracy: Automatically positioned to the address	A12NE (NW)	645	-	526630 184429

Map ID	Details	Quadrant Reference (Compass Direction)	Estimated Distance From Site	Contact	NGR
51	Contemporary Trade Directory Entries Name: Red Spot Location: 26 Northways Parade, London, NW3 5EN Classification: Dry Cleaners Status: Active Positional Accuracy: Manually positioned to the address or location	A12NE (NW)	645	-	526630 184429
51	Contemporary Trade Directory Entries Name: Trans-World Trading Ltd Location: 24, Northways Parade, London, NW3 5DN Classification: Photographic Equipment & Supplies - Wholesale Status: Inactive Positional Accuracy: Automatically positioned to the address	A12NE (NW)	645	-	526630 184429
51	Contemporary Trade Directory Entries Name: Smart Choice Dry Cleaners Location: 23, Northways Parade, LONDON, NW3 5DN Classification: Dry Cleaners Status: Active Positional Accuracy: Automatically positioned to the address	A12NE (NW)	645	-	526630 184429
52	Contemporary Trade Directory Entries Name: Clean With Us Ltd Location: Flat 8, Leitch House, Alexandra Road, London, NW8 0SE Classification: Boat Cleaning Services Status: Inactive Positional Accuracy: Automatically positioned to the address	A12SE (W)	668	-	526567 184075
53	Contemporary Trade Directory Entries Name: Printing.Com Location: 3, Harben Parade, Finchley Road, London, NW3 6JP Classification: Printers Status: Inactive Positional Accuracy: Automatically positioned to the address	A12NE (W)	677	-	526586 184404
53	Contemporary Trade Directory Entries Name: Kall Kwik Location: 3, Harben Parade, Finchley Road, London, NW3 6JP Classification: Printers Status: Inactive Positional Accuracy: Automatically positioned to the address	A12NE (W)	677	-	526586 184404
53	Contemporary Trade Directory Entries Name: A K Design & Print Location: 3, Harben Parade, Finchley Road, London, NW3 6JP Classification: Printers Status: Active Positional Accuracy: Automatically positioned to the address	A12NE (W)	677	-	526586 184404
54	Contemporary Trade Directory Entries Name: H R Brook Location: Flat 7, 7-8, St. Edmunds Terrace, London, NW8 7QP Classification: Textile Manufacturing Status: Inactive Positional Accuracy: Manually positioned to the address or location	A9NW (SE)	687	-	527594 183582
55	Contemporary Trade Directory Entries Name: The Belsize Plumbing Co Ltd Location: 24, Belsize Grove, London, NW3 4TR Classification: Boilers - Servicing, Replacements & Repairs Status: Inactive Positional Accuracy: Automatically positioned to the address	A18NE (N)	692	-	527399 184857
56	Contemporary Trade Directory Entries Name: Clean 4 You Location: 55, Belsize Park, London, NW3 4EE Classification: Cleaning Services - Domestic Status: Inactive Positional Accuracy: Automatically positioned to the address	A17SE (NW)	695	-	526650 184571
57	Contemporary Trade Directory Entries Name: Volvo Cars Location: 1, Northways Parade, London, NW3 5EN Classification: Car Dealers Status: Inactive Positional Accuracy: Automatically positioned to the address	A12NE (NW)	698	-	526596 184482
57	Contemporary Trade Directory Entries Name: Kwik-Fit Location: 1, Northways Parade, London, NW3 5EN Classification: Tyre Dealers Status: Inactive Positional Accuracy: Automatically positioned to the address	A12NE (NW)	698	-	526596 184482

Map ID	Details	Quadrant Reference (Compass Direction)	Estimated Distance From Site	Contact	NGR
57	Contemporary Trade Directory Entries Name: Volvo Cars London Location: 1, Northways Parade, London, NW3 5EN Classification: Car Dealers Status: Active Positional Accuracy: Automatically positioned to the address	A12NE (NW)	698	-	526596 184482
57	Contemporary Trade Directory Entries Name: Speedway Location: 1, Northways Parade, London, NW3 5EN Classification: Garage Services Status: Inactive Positional Accuracy: Automatically positioned to the address	A12NE (NW)	698	-	526596 184482
58	Contemporary Trade Directory Entries Name: Pearl & Black English Originals Location: 13, Belsize Grove, London, NW3 4UX Classification: Stationery Manufacturers Status: Inactive Positional Accuracy: Automatically positioned to the address	A18NE (N)	701	-	527340 184878
59	Contemporary Trade Directory Entries Name: Spellbound Entertainment Ltd Location: 6, Primrose Mews, Sharpleshall Street, London, NW1 8YW Classification: Television & Video Manufacturers & Wholesalers Status: Inactive Positional Accuracy: Automatically positioned to the address	A14SE (E)	701	-	527925 184028
60	Contemporary Trade Directory Entries Name: The Studio Location: 170, Regents Park Road, London, NW1 8XN Classification: Perfume Suppliers Status: Inactive Positional Accuracy: Automatically positioned to the address	A14SE (E)	708	-	527946 184141
60	Contemporary Trade Directory Entries Name: P H Factor Location: 172, Regents Park Road, London, NW1 8XN Classification: Toiletries Status: Inactive Positional Accuracy: Automatically positioned to the address	A14SE (E)	711	-	527949 184145
61	Contemporary Trade Directory Entries Name: Abbas Location: 85, Haverstock Hill, London, NW3 4RL Classification: Brass & Copper Manufacturers & Suppliers Status: Inactive Positional Accuracy: Automatically positioned to the address	A19SW (NE)	750	-	527792 184687
62	Contemporary Trade Directory Entries Name: Bonsai Breakdown Location: Flat 7, Noel House, Harben Road, London, NW6 4RL Classification: Car Breakdown & Recovery Services Status: Inactive Positional Accuracy: Automatically positioned to the address	A12NW (W)	755	-	526510 184423
63	Contemporary Trade Directory Entries Name: 47 Jours Design Location: 19, Glenloch Road, London, NW3 4DJ Classification: Soft Furnishings - Manufacturers Status: Inactive Positional Accuracy: Automatically positioned to the address	A18NW (N)	759	-	527191 184943
64	Contemporary Trade Directory Entries Name: Browns Industrial Group Ltd Location: 75, Haverstock Hill, London, NW3 4SL Classification: Sheet Metal Work Status: Inactive Positional Accuracy: Manually positioned to the address or location	A19SW (NE)	764	-	527831 184662
64	Contemporary Trade Directory Entries Name: The Ranelagh Press Location: 84, Haverstock Hill, London, NW3 2BD Classification: Printers Status: Inactive Positional Accuracy: Automatically positioned to the address	A19SW (NE)	807	-	527864 184691
64	Contemporary Trade Directory Entries Name: Dry Cleaners Of Hampstead Location: 80, Haverstock Hill, London, NW3 2BE Classification: Dry Cleaners Status: Active Positional Accuracy: Automatically positioned to the address	A19SW (NE)	811	-	527875 184684

Map ID	Details	Quadrant Reference (Compass Direction)	Estimated Distance From Site	Contact	NGR
65	Contemporary Trade Directory Entries Name: 24 Hr Waste Disposal Location: St. Johns Wood Ter, London, NW8 6LP Classification: Waste Disposal Services Status: Inactive Positional Accuracy: Manually positioned to the road within the address or location	A8SW (S)	764	-	527122 183412
66	Contemporary Trade Directory Entries Name: Sunny Clean Location: Flat 7, Hilltop Court 14-16, Alexandra Road, London, NW8 0DR Classification: Cleaning Services - Domestic Status: Active Positional Accuracy: Automatically positioned to the address	A12SW (W)	789	-	526453 184025
66	Contemporary Trade Directory Entries Name: Sunny Clean Location: Flat 7, Hilltop Court 14-16, Alexandra Road, London, NW8 0DR Classification: Cleaning Services - Domestic Status: Inactive Positional Accuracy: Automatically positioned to the address	A12SW (W)	789	-	526453 184025
67	Contemporary Trade Directory Entries Name: The Tavistock & Portman N H S Foundation Trust Location: 120 Belsize Lane, London, NW3 5BA Classification: Hospitals Status: Inactive Positional Accuracy: Automatically positioned to the address	A17SE (NW)	795	-	526612 184688
68	Contemporary Trade Directory Entries Name: Nta Cleaning Services Location: 13, New College Parade, London, NW3 5EP Classification: Commercial Cleaning Services Status: Active Positional Accuracy: Automatically positioned to the address	A17SW (NW)	801	-	526502 184527
68	Contemporary Trade Directory Entries Name: Bp (Hampstead) Service Station Location: A, 104, Finchley Road, London, NW3 5EY Classification: Petrol Filling Stations - 24 Hour Status: Inactive Positional Accuracy: Automatically positioned to the address	A17SW (NW)	841	-	526471 184554
69	Contemporary Trade Directory Entries Name: Daily Carpet Cleaning Location: 90 Belsize Lane, London, NW3 5BE Classification: Carpet, Curtain & Upholstery Cleaners Status: Active Positional Accuracy: Automatically positioned to the address	A17NE (NW)	817	-	526784 184870
69	Contemporary Trade Directory Entries Name: Gems Dry Cleaning Co Ltd Location: 90, Belsize Lane, London, NW3 5BE Classification: Dry Cleaners Status: Active Positional Accuracy: Automatically positioned to the address	A17NE (NW)	818	-	526784 184870
69	Contemporary Trade Directory Entries Name: Mr Lewis Cohens Fry Cleaning Co Location: 90, Belsize Lane, London, NW3 5BE Classification: Dry Cleaners Status: Inactive Positional Accuracy: Automatically positioned to the address	A17NE (NW)	818	-	526784 184870
69	Contemporary Trade Directory Entries Name: Smoother You Ltd Location: 1, McCrone Mews, Belsize Lane, London, NW3 5BG Classification: Electrolysis Status: Inactive Positional Accuracy: Automatically positioned to the address	A17NE (NW)	832	-	526777 184884
69	Contemporary Trade Directory Entries Name: J R J Motors Location: 25, Daleham Mews, London, NW3 5DB Classification: Garage Services Status: Active Positional Accuracy: Automatically positioned to the address	A17NE (NW)	838	-	526768 184884
69	Contemporary Trade Directory Entries Name: Auto Reliant Suspension Co Location: 25, Daleham Mews, London, NW3 5DB Classification: Garage Services Status: Inactive Positional Accuracy: Automatically positioned to the address	A17NE (NW)	838	-	526768 184884

Map ID	Details	Quadrant Reference (Compass Direction)	Estimated Distance From Site	Contact	NGR
69	Contemporary Trade Directory Entries Name: Daleham Garage Location: 14, Daleham Mews, London, NW3 5DB Classification: Garage Services Status: Inactive Positional Accuracy: Automatically positioned to the address	A17NE (NW)	857	-	526749 184894
69	Contemporary Trade Directory Entries Name: Comac Motors Location: 19, Daleham Mews, London, NW3 5DB Classification: Garage Services Status: Inactive Positional Accuracy: Automatically positioned to the address	A17NE (NW)	859	-	526770 184911
69	Contemporary Trade Directory Entries Name: Continental Autos Location: 10, Daleham Mews, London, NW3 5DB Classification: Garage Services Status: Inactive Positional Accuracy: Automatically positioned to the address	A17NE (NW)	876	-	526749 184917
70	Contemporary Trade Directory Entries Name: Mercantile Radio Services Ltd Location: 134a, Gloucester Avenue, London, NW1 8JA Classification: Telecommunications Equipment & Systems Status: Inactive Positional Accuracy: Automatically positioned to the address	A14NE (E)	818	-	528056 184199
70	Contemporary Trade Directory Entries Name: London Communications Plc Location: 134-136, Gloucester Avenue, London, NW1 8JA Classification: Radio Communication Equipment Status: Inactive Positional Accuracy: Automatically positioned to the address	A14NE (E)	818	-	528056 184199
70	Contemporary Trade Directory Entries Name: London Communications Plc Location: 134-136, Gloucester Avenue, London, NW1 8JA Classification: Radio Communication Equipment Status: Inactive Positional Accuracy: Automatically positioned to the address	A14NE (E)	818	-	528056 184199
71	Contemporary Trade Directory Entries Name: Cleaning Services St Johns Wood Ltd Location: 61, Queens Grove, London, NW8 6ER Classification: Commercial Cleaning Services Status: Inactive Positional Accuracy: Automatically positioned to the address	A7NE (SW)	832	-	526641 183581
72	Contemporary Trade Directory Entries Name: Anthony Rau Location: 38, Fairfax Road, London, NW6 4HA Classification: Cabinet Makers Status: Active Positional Accuracy: Automatically positioned to the address	A12NW (W)	838	-	526391 184257
72	Contemporary Trade Directory Entries Name: Cleansville Location: 39, Fairfax Road, London, NW6 4EL Classification: Dry Cleaners Status: Inactive Positional Accuracy: Automatically positioned to the address	A12NW (W)	871	-	526362 184295
72	Contemporary Trade Directory Entries Name: Pro Carpet Cleaners London Location: Flat 1, Gladstone Court, 49, Fairfax Road, London, NW6 4EP Classification: Carpet, Curtain & Upholstery Cleaners Status: Active Positional Accuracy: Automatically positioned to the address	A12NW (W)	876	-	526355 184273
72	Contemporary Trade Directory Entries Name: Paper Moon Location: 53, Fairfax Road, London, NW6 4EL Classification: Wallpapers & Wall Coverings Status: Inactive Positional Accuracy: Automatically positioned to the address	A12NW (W)	879	-	526350 184254
73	Contemporary Trade Directory Entries Name: Ivy Dry Cleaners Location: 4, Queens Terrace, London, NW8 6DX Classification: Dry Cleaners Status: Active Positional Accuracy: Automatically positioned to the address	A7NE (SW)	840	-	526673 183539

Map ID	Details	Quadrant Reference (Compass Direction)	Estimated Distance From Site	Contact	NGR
74	Contemporary Trade Directory Entries Name: Majestic Hardware Location: 49, Charlbert Street, London, NW8 6JN Classification: Hardware Status: Active Positional Accuracy: Automatically positioned to the address	A8SW (S)	844	-	527107 183334
74	Contemporary Trade Directory Entries Name: Johns Wood Location: 47 Charlbert St, London, NW8 6JN Classification: Dry Cleaners Status: Inactive Positional Accuracy: Manually positioned to the address or location	A8SW (S)	848	-	527116 183328
74	Contemporary Trade Directory Entries Name: Parks Location: 76-78, Allitsen Road, London, NW8 7BG Classification: Candle Manufacturers & Suppliers Status: Inactive Positional Accuracy: Automatically positioned to the address	A8SW (S)	874	-	527121 183301
75	Contemporary Trade Directory Entries Name: Butcher Ltd Location: 8, Fitzroy Road, London, NW1 8TX Classification: Plaster Manufacturers & Suppliers Status: Inactive Positional Accuracy: Automatically positioned to the address	A14SE (E)	854	-	528090 184099
76	Contemporary Trade Directory Entries Name: Pest Control Location: Haverstock Hill, London, NW3 4QT Classification: Pest & Vermin Control Status: Inactive Positional Accuracy: Manually positioned within the geographical locality	A18NE (N)	860	-	527372 185034
76	Contemporary Trade Directory Entries Name: Cleaners St Pancras Location: 165a, Haverstock Hill, London, NW3 4QT Classification: Carpet, Curtain & Upholstery Cleaners Status: Inactive Positional Accuracy: Automatically positioned to the address	A18NE (N)	860	-	527365 185035
76	Contemporary Trade Directory Entries Name: Swans Location: 163, Haverstock Hill, London, NW3 4QT Classification: Dry Cleaners Status: Active Positional Accuracy: Automatically positioned to the address	A18NE (N)	860	-	527372 185034
76	Contemporary Trade Directory Entries Name: Perkins Location: 171, Haverstock Hill, London, NW3 4QS Classification: Dry Cleaners Status: Active Positional Accuracy: Automatically positioned to the address	A18NE (N)	877	-	527343 185055
76	Contemporary Trade Directory Entries Name: Professional Quality Dry Cleaning Location: 171, Haverstock Hill, London, NW3 4QS Classification: Dry Cleaners Status: Inactive Positional Accuracy: Automatically positioned to the address	A18NE (N)	877	-	527343 185055
76	Contemporary Trade Directory Entries Name: Pro Cleaners Hampstead Location: 1, Glenloch Road, London, NW3 4BX Classification: Cleaning Services - Domestic Status: Inactive Positional Accuracy: Automatically positioned to the address	A18NE (N)	882	-	527313 185063
77	Contemporary Trade Directory Entries Name: Ireson Associates Location: 110, Gloucester Avenue, London, NW1 8HX Classification: Stained Glass Designers & Producers Status: Inactive Positional Accuracy: Automatically positioned to the address	A14SE (E)	868	-	528106 184158
78	Contemporary Trade Directory Entries Name: Plycraft Industries Location: 7, Parkhill Road, London, NW3 2YH Classification: Furniture Manufacturers - Home & Office Status: Inactive Positional Accuracy: Automatically positioned to the address	A19NW (NE)	872	-	527746 184892

Map ID	Details	Quadrant Reference (Compass Direction)	Estimated Distance From Site	Contact	NGR
79	Contemporary Trade Directory Entries Name: Pyramid Cleaners Location: 52, Belsize Lane, London, NW3 5AR Classification: Dry Cleaners Status: Active Positional Accuracy: Automatically positioned to the address	A17NE (NW)	875	-	526874 184984
80	Contemporary Trade Directory Entries Name: Agfa-Digital Photosnap Ltd Location: 171, Finchley Road, London, NW3 6LB Classification: Photographic Processors Status: Inactive Positional Accuracy: Automatically positioned to the address	A17SW (NW)	876	-	526419 184522
81	Contemporary Trade Directory Entries Name: Top Tier Blinds & Shutters Location: 11, Aquila Street, London, NW8 6PN Classification: Blinds, Awnings & Canopies Status: Inactive Positional Accuracy: Automatically positioned to the address	A8SW (S)	880	-	526928 183341
82	Contemporary Trade Directory Entries Name: American Dry Cleaners Location: 4, Chalk Farm Parade, Adelaide Road, LONDON, NW3 2BN Classification: Dry Cleaners Status: Active Positional Accuracy: Automatically positioned to the address	A14NE (E)	880	-	528085 184411
82	Contemporary Trade Directory Entries Name: Chalk Farm Location: 18 Haverstock Hill, London, NW3 2BL Classification: Cleaning Services - Domestic Status: Active Positional Accuracy: Manually positioned to the address or location	A14NE (E)	915	-	528117 184427
83	Contemporary Trade Directory Entries Name: Technology Pools Location: 67 Loudoun Road, London, NW8 0DQ Classification: Swimming Pool Contractors, Repairers & Service Status: Active Positional Accuracy: Manually positioned to the address or location	A12SW (W)	892	-	526351 184007
83	Contemporary Trade Directory Entries Name: Drown & Co Ltd Location: 73, Loudoun Road, London, NW8 0DQ Classification: Art Restoration & Picture Cleaning Status: Inactive Positional Accuracy: Automatically positioned to the address	A12SW (W)	900	-	526346 183997
83	Contemporary Trade Directory Entries Name: Francis Butlin Location: 73, Loudoun Road, London, NW8 0DQ Classification: Art Restoration & Picture Cleaning Status: Inactive Positional Accuracy: Automatically positioned to the address	A12SW (W)	900	-	526346 183997
83	Contemporary Trade Directory Entries Name: Susan M Moore Fbapcr Location: 73, Loudoun Road, London, NW8 0DQ Classification: Art Restoration & Picture Cleaning Status: Inactive Positional Accuracy: Automatically positioned to the address	A12SW (W)	900	-	526346 183997
83	Contemporary Trade Directory Entries Name: Master Clean Dry Cleaners Location: 6, Langtry Walk, London, NW8 0DU Classification: Dry Cleaners Status: Active Positional Accuracy: Automatically positioned to the address	A12SW (W)	902	-	526341 184007
83	Contemporary Trade Directory Entries Name: Swiss Cottage Launderette Location: 7, Langtry Walk, London, NW8 0DU Classification: Laundries & Launderettes Status: Inactive Positional Accuracy: Automatically positioned to the address	A12SW (W)	902	-	526341 184007
83	Contemporary Trade Directory Entries Name: Artworks Euro Ltd Location: 69, Loudoun Road, London, NW8 0DB Classification: Printers Status: Inactive Positional Accuracy: Manually positioned to the address or location	A12SW (W)	902	-	526341 184007

Map ID	Details	Quadrant Reference (Compass Direction)	Estimated Distance From Site	Contact	NGR
83	Contemporary Trade Directory Entries Name: Swiss Cottage Launderette Location: 7, Langtry Walk, London, NW8 0DU Classification: Laundries & Launderettes Status: Active Positional Accuracy: Automatically positioned to the address	A12SW (W)	902	-	526341 184007
84	Contemporary Trade Directory Entries Name: Ariel Medical Ltd Location: 4, Maitland Park Road, London, NW3 2ES Classification: Medical Equipment Manufacturers Status: Inactive Positional Accuracy: Automatically positioned to the address	A19SE (NE)	901	-	527991 184676
85	Contemporary Trade Directory Entries Name: Hot Chiu Location: Garden Flat, 26, Fitzjohns Avenue, London, NW3 5NB Classification: Food Products - Manufacturers Status: Inactive Positional Accuracy: Automatically positioned to the address	A17SE (NW)	902	-	526607 184839
86	Contemporary Trade Directory Entries Name: Kajima Community Location: 24, Haverstock Hill, London, NW3 2BQ Classification: Catering Equipment Status: Active Positional Accuracy: Automatically positioned to the address	A14NE (E)	902	-	528081 184497
87	Contemporary Trade Directory Entries Name: Harringtons Construction Ltd Location: 57, Belsize Road, London, NW6 4BE Classification: Garage Services Status: Inactive Positional Accuracy: Automatically positioned to the address	A12SW (W)	914	-	526318 184076
87	Contemporary Trade Directory Entries Name: Cresta Motors Location: 59-65, Belsize Road, London, NW6 4BE Classification: Garage Services Status: Inactive Positional Accuracy: Automatically positioned to the address	A12SW (W)	934	-	526300 184067
88	Contemporary Trade Directory Entries Name: Fantastic Services St Johns Wood Location: 14, Finchley Road, London, NW8 6EB Classification: Cleaning Services - Domestic Status: Inactive Positional Accuracy: Automatically positioned to the address	A7SE (SW)	918	-	526639 183465
88	Contemporary Trade Directory Entries Name: Buzy Cleaning Location: 18-22, Finchley Road, London, NW8 6EB Classification: Cleaning Services - Domestic Status: Inactive Positional Accuracy: Automatically positioned to the address	A7SE (SW)	919	-	526615 183484
89	Contemporary Trade Directory Entries Name: The Master Cleaners Location: 189, Haverstock Hill, London, NW3 4QG Classification: Dry Cleaners Status: Active Positional Accuracy: Automatically positioned to the address	A18NE (N)	918	-	527300 185100
89	Contemporary Trade Directory Entries Name: Pest Control Hempstead Location: Haverstock Hill, London, NW3 4QG Classification: Pest & Vermin Control Status: Inactive Positional Accuracy: Manually positioned within the geographical locality	A18NE (N)	937	-	527284 185120
89	Contemporary Trade Directory Entries Name: Belsize Park Carpet Cleaners Location: 197, Haverstock Hill, London, NW3 4QG Classification: Carpet, Curtain & Upholstery Cleaners Status: Inactive Positional Accuracy: Automatically positioned to the address	A18NE (N)	937	-	527284 185120
89	Contemporary Trade Directory Entries Name: Targus Seatrade Location: 201, Haverstock Hill, London, NW3 4QG Classification: Freight Forwarders Status: Active Positional Accuracy: Automatically positioned to the address	A18NE (N)	937	-	527267 185121

Map ID	Details	Quadrant Reference (Compass Direction)	Estimated Distance From Site	Contact	NGR
89	Contemporary Trade Directory Entries Name: Bromine & Chemicals Ltd Location: Second Floor, 201, Haverstock Hill, London, NW3 4QG Classification: Chemicals - Distributors & Wholesalers Status: Inactive Positional Accuracy: Automatically positioned to the address	A18NE (N)	937	-	527267 185121
89	Contemporary Trade Directory Entries Name: Pip Printing Location: 197, Haverstock Hill, London, NW3 4QG Classification: Printers Status: Inactive Positional Accuracy: Automatically positioned to the address	A18NE (N)	937	-	527284 185120
90	Contemporary Trade Directory Entries Name: Oven Cleaning Primrose Hill Location: 90, Gloucester Avenue, London, NW1 8HX Classification: Oven cleaning Status: Inactive Positional Accuracy: Automatically positioned to the address	A14SE (E)	921	-	528158 184128
90	Contemporary Trade Directory Entries Name: Volvo Cars Regents Park Location: 1, Dumpton Place, London, NW1 8JB Classification: Garage Services Status: Inactive Positional Accuracy: Automatically positioned to the address	A14SE (E)	928	-	528166 184138
91	Contemporary Trade Directory Entries Name: Nice & Clean London Ltd Location: London, Nw3 5jj Classification: Cleaning Services - Domestic Status: Active Positional Accuracy: Manually positioned within the geographical locality	A17SW (NW)	923	-	526404 184602
92	Contemporary Trade Directory Entries Name: Primrose Scaffolders Location: 3, Fitzroy Road, London, NW1 8TU Classification: Scaffolding & Work Platforms Status: Inactive Positional Accuracy: Automatically positioned to the address	A14SE (E)	924	-	528154 184044
93	Contemporary Trade Directory Entries Name: Primrose Carpet Cleaners Ltd Location: 4a, Manley Street, London, NW1 8LT Classification: Carpet, Curtain & Upholstery Cleaners Status: Inactive Positional Accuracy: Automatically positioned to the address	A14SE (E)	925	-	528134 183938
94	Contemporary Trade Directory Entries Name: Raniar Ltd Location: Charles House 108-110, Finchley Road, London, NW3 5JJ Classification: Manufacturers Status: Inactive Positional Accuracy: Automatically positioned to the address	A17SW (NW)	938	-	526394 184617
94	Contemporary Trade Directory Entries Name: Custom Made Furniture Location: Barkat House, 116-118, Finchley Road, London, NW3 5HT Classification: Furniture Manufacturers - Home & Office Status: Inactive Positional Accuracy: Automatically positioned to the address	A17SW (NW)	969	-	526376 184647
94	Contemporary Trade Directory Entries Name: Cross Weir Ltd Location: Barkat House, 116-118, Finchley Road, London, NW3 5HT Classification: Valve Manufacturers & Suppliers Status: Inactive Positional Accuracy: Automatically positioned to the address	A17SW (NW)	969	-	526376 184647
95	Contemporary Trade Directory Entries Name: Groom 'N' Zoom Location: 106, Allitsen Road, London, NW8 7AY Classification: Pet Foods & Animal Feeds Status: Active Positional Accuracy: Automatically positioned to the address	A8SW (S)	938	-	527048 183248
96	Contemporary Trade Directory Entries Name: Belsize Park Cleaners Location: 192, Haverstock Hill, London, NW3 2AJ Classification: Cleaning Services - Domestic Status: Inactive Positional Accuracy: Automatically positioned to the address	A18NE (N)	941	-	527358 185118

Map ID	Details	Quadrant Reference (Compass Direction)	Estimated Distance From Site	Contact	NGR
96	Contemporary Trade Directory Entries Name: Belsize Park Cleaners Location: 192, Haverstock Hill, London, NW3 2AJ Classification: Cleaning Services - Domestic Status: Inactive Positional Accuracy: Automatically positioned to the address	A18NE (N)	941	-	527358 185118
96	Contemporary Trade Directory Entries Name: Cleaners Belsize Park Location: 200, Haverstock Hill, London, NW3 2AG Classification: Carpet, Curtain & Upholstery Cleaners Status: Inactive Positional Accuracy: Automatically positioned to the address	A18NE (N)	963	-	527333 185143
96	Contemporary Trade Directory Entries Name: Printline Printers Location: B, 200, Haverstock Hill, London, NW3 2AG Classification: Printers Status: Active Positional Accuracy: Automatically positioned to the address	A18NE (N)	969	-	527329 185149
97	Contemporary Trade Directory Entries Name: Robert Dyas Ltd Location: 183, Finchley Road, London, NW3 6LB Classification: Hardware Status: Inactive Positional Accuracy: Automatically positioned to the address	A17SW (NW)	941	-	526368 184568
97	Contemporary Trade Directory Entries Name: Snappy Snaps Location: 189, Finchley Road, London, NW3 6LB Classification: Photographic Processors Status: Inactive Positional Accuracy: Automatically positioned to the address	A17SW (NW)	949	-	526365 184581
97	Contemporary Trade Directory Entries Name: H Khan Location: 17, Goldhurst Terrace, London, NW6 3HX Classification: Dry Cleaners Status: Inactive Positional Accuracy: Automatically positioned to the address	A17SW (W)	964	-	526333 184546
97	Contemporary Trade Directory Entries Name: Silk Dry Cleaner Location: 17, Goldhurst Terrace, London, NW6 3HX Classification: Dry Cleaners Status: Inactive Positional Accuracy: Automatically positioned to the address	A17SW (W)	964	-	526333 184546
97	Contemporary Trade Directory Entries Name: Silk Dry Cleaning Location: 17, Goldhurst Terrace, London, NW6 3HX Classification: Dry Cleaners Status: Inactive Positional Accuracy: Automatically positioned to the address	A17SW (W)	964	-	526333 184546
98	Contemporary Trade Directory Entries Name: Schmitt Automobile Services Ltd Location: 109, Goldhurst Terrace, London, NW6 3HA Classification: Garage Services Status: Inactive Positional Accuracy: Automatically positioned to the address	A12NW (W)	945	-	526282 184233
99	Contemporary Trade Directory Entries Name: 1 A Pest Control Location: Call Centre, Regents Pk Rd, London, NW1 8BB Classification: Pest & Vermin Control Status: Inactive Positional Accuracy: Manually positioned to the road within the address or location	A14NE (E)	948	-	528166 184364
100	Contemporary Trade Directory Entries Name: Snappy Snaps Location: 140, St. Johns Wood High Street, London, NW8 7SE Classification: Photographic Processors Status: Inactive Positional Accuracy: Automatically positioned to the address	A8SW (S)	954	-	526958 183254
100	Contemporary Trade Directory Entries Name: Johnson Cleaners (UK) Ltd Location: 69-71, St. Johns Wood High Street, London, NW8 7NL Classification: Dry Cleaners Status: Inactive Positional Accuracy: Automatically positioned to the address	A8SW (S)	988	-	526935 183226

Map ID	Details	Quadrant Reference (Compass Direction)	Estimated Distance From Site	Contact	NGR
100	Contemporary Trade Directory Entries Name: Supasnaps Location: 69-71, St. Johns Wood High Street, London, NW8 7NL Classification: Photographic Processors Status: Inactive Positional Accuracy: Automatically positioned to the address	A8SW (S)	988	-	526935 183226
100	Contemporary Trade Directory Entries Name: Shirt Makers England Ltd Location: Cochrane Mews, London, NW8 6NY Classification: Shirt Makers Status: Inactive Positional Accuracy: Manually positioned to the road within the address or location	A8SW (S)	998	-	526925 183218
100	Contemporary Trade Directory Entries Name: Madame George Dry Cleaners Location: 9, Circus Road, London, NW8 6NX Classification: Dry Cleaners Status: Active Positional Accuracy: Automatically positioned to the address	A8SW (S)	999	-	526908 183223
101	Contemporary Trade Directory Entries Name: Cleansville Location: 3-5, Fairhazel Gardens, London, NW6 3QE Classification: Dry Cleaners Status: Inactive Positional Accuracy: Automatically positioned to the address	A12SW (W)	969	-	526259 184121
101	Contemporary Trade Directory Entries Name: Connoisseur Dry Cleaners Location: 3-5, Fairhazel Gardens, London, NW6 3QE Classification: Dry Cleaners Status: Active Positional Accuracy: Automatically positioned to the address	A12SW (W)	969	-	526259 184121
101	Contemporary Trade Directory Entries Name: Jacques Bouvier Ltd Location: 4-5, Coleridge Gardens, London, NW6 3QH Classification: Leather Merchants & Wholesalers Status: Inactive Positional Accuracy: Automatically positioned in the proximity of the address	A12SW (W)	984	-	526244 184115
101	Contemporary Trade Directory Entries Name: Jean Patou Ltd Location: 3, Coleridge Gardens, London, NW6 3QH Classification: Perfume Suppliers Status: Inactive Positional Accuracy: Automatically positioned in the proximity of the address	A12SW (W)	984	-	526244 184114
101	Contemporary Trade Directory Entries Name: Maurice Douek Ltd Location: 3, Coleridge Gardens, London, NW6 3QH Classification: Perfume Suppliers Status: Inactive Positional Accuracy: Automatically positioned in the proximity of the address	A12SW (W)	984	-	526244 184114
101	Contemporary Trade Directory Entries Name: Eurotrade International Location: Coleridge Gdns, London, NW6 3QH Classification: Telecommunications Equipment & Systems Status: Inactive Positional Accuracy: Manually positioned within the geographical locality	A12SW (W)	986	-	526242 184114
101	Contemporary Trade Directory Entries Name: Swiss Dry Cleaners Location: 13, Fairhazel Gardens, London, NW6 3QE Classification: Dry Cleaners Status: Active Positional Accuracy: Automatically positioned to the address	A12SW (W)	990	-	526237 184135
102	Contemporary Trade Directory Entries Name: Movers & Shapers Location: 9, Chalcot Road, London, NW1 8LH Classification: Leisure & Sportswear Manufacturers & Wholesalers Status: Inactive Positional Accuracy: Automatically positioned to the address	A14SE (E)	973	-	528187 183956
102	Contemporary Trade Directory Entries Name: Saf (Uk) Ltd Location: Studio 1, Utopia Village, 7, Chalcot Road, London, NW1 8LH Classification: T-Shirts Status: Inactive Positional Accuracy: Manually positioned to the address or location	A14SE (E)	979	-	528198 183977

Map ID	Details	Quadrant Reference (Compass Direction)	Estimated Distance From Site	Contact	NGR
102	Contemporary Trade Directory Entries Name: 78 International Location: Studio 1, Utopia Village, 7, Chalcot Road, London, NW1 8LH Classification: Printers Status: Inactive Positional Accuracy: Manually positioned to the address or location	A14SE (E)	979	-	528198 183977
102	Contemporary Trade Directory Entries Name: Heathcote & Ivory Location: Unit 1c, Utopia Village, 7, Chalcot Road, London, NW1 8LH Classification: Perfume Suppliers Status: Active Positional Accuracy: Automatically positioned to the address	A14SE (E)	999	-	528221 183987
102	Contemporary Trade Directory Entries Name: H & I Toiletries Location: Unit 1c, Utopia Village, 7, Chalcot Road, London, NW1 8LH Classification: Toiletries Status: Inactive Positional Accuracy: Automatically positioned to the address	A14SE (E)	999	-	528221 183987
103	Contemporary Trade Directory Entries Name: Pearl & Black Location: Interchange Studios, Hampstead Town Hall Centre, 321 Haverstoc, London, NW3 4QP Classification: Greeting Card Publishers & Wholesalers Status: Inactive Positional Accuracy: Manually positioned within the geographical locality	A18NW (N)	977	-	527216 185161
104	Contemporary Trade Directory Entries Name: Tom Thumb Location: 52, Auden Place, London, NW1 8ND Classification: Homefurnishings - Manufacturers Status: Active Positional Accuracy: Automatically positioned to the address	A14SE (E)	978	-	528162 183849
105	Contemporary Trade Directory Entries Name: H R Owen Location: 46-50, Gloucester Avenue, London, NW1 8JD Classification: Garage Services Status: Inactive Positional Accuracy: Automatically positioned to the address	A14SE (E)	982	-	528218 184101
106	Contemporary Trade Directory Entries Name: Blue Tunnel Ltd Location: C, 119, Rowley Way, London, NW8 0SP Classification: Distribution Services Status: Inactive Positional Accuracy: Automatically positioned to the address	A12SW (W)	986	-	526258 183993
107	Contemporary Trade Directory Entries Name: Oslo Court Garage Location: Prince Albert Road, London, NW8 7EN Classification: Garage Services Status: Active Positional Accuracy: Automatically positioned to the address	A8SE (S)	991	-	527245 183177
107	Contemporary Trade Directory Entries Name: Oslo Court Garage Ltd Location: Prince Albert Road, London, NW8 7EN Classification: Garage Services Status: Inactive Positional Accuracy: Automatically positioned to the address	A8SE (S)	991	-	527245 183177
107	Contemporary Trade Directory Entries Name: C D Carriage Location: Flat 2, Oslo Court, Prince Albert Road, London, NW8 7EN Classification: Garage Services Status: Inactive Positional Accuracy: Automatically positioned to the address	A8SE (S)	991	-	527245 183177
108	Contemporary Trade Directory Entries Name: Marine Ices Location: 8, Haverstock Hill, London, NW3 2BL Classification: Ice Cream Manufacturers & Suppliers Status: Inactive Positional Accuracy: Automatically positioned to the address	A14NE (E)	992	-	528197 184426

Map ID	Details	Quadrant Reference (Compass Direction)	Estimated Distance From Site	Contact	NGR
108	Contemporary Trade Directory Entries Name: Marine Ices Location: 8, Haverstock Hill, London, NW3 2BL Classification: Ice Cream Manufacturers & Suppliers Status: Inactive Positional Accuracy: Automatically positioned to the address	A14NE (E)	992	-	528197 184426
109	Fuel Station Entries Name: Boundary Road Service Station Location: 150 Loudon Road, St Johns Wood, LONDON, NW8 0DH Brand: Total Premises Type: Not Applicable Status: Obsolete Positional Accuracy: Automatically positioned to the address	A12SW (W)	833	-	526423 183961
110	Fuel Station Entries Name: Hampstead Service Station Location: 104a, Finchley Road, London, NW3 5EY Brand: BP Premises Type: Petrol Station Status: Open Positional Accuracy: Automatically positioned to the address	A17SW (NW)	841	-	526471 184554
111	Fuel Station Entries Name: Star Chalk Farm Location: 81-85 Chalk Farm Road, Chalk Farm, LONDON, NW1 8AR Brand: Texaco Premises Type: Not Applicable Status: Obsolete Positional Accuracy: Approximate location provided by supplier	A14NE (E)	985	-	528174 184481
112	Fuel Station Entries Name: Loudon Road Service Station Location: 21a, Loudon Road, St Johns Wood, London, Greater London, NW8 0NB Brand: Unbranded Premises Type: Not Applicable Status: Obsolete Positional Accuracy: Manually positioned to the address or location	A7NW (SW)	994	-	526375 183661
113	Points of Interest - Commercial Services Name: Atton Fleet Care Ltd Location: 45 Quickswood, London, NW3 3SA Category: Repair and Servicing Class Code: Vehicle Repair, Testing and Servicing Positional Accuracy: Positioned to address or location	A13NE (NE)	234	8	527433 184308
114	Points of Interest - Commercial Services Name: Blue Team Location: 5-6 Eton Garages, Lambolle Place, London, NW3 4PE Category: Transport, Storage and Delivery Class Code: Distribution and Haulage Positional Accuracy: Positioned to address or location	A18SE (N)	391	8	527336 184562
114	Points of Interest - Commercial Services Name: Hampstead Motor Services Ltd Location: 4 Lambolle Place, London, NW3 4PD Category: Repair and Servicing Class Code: Vehicle Repair, Testing and Servicing Positional Accuracy: Positioned to address or location	A18SE (N)	411	8	527295 184591
114	Points of Interest - Commercial Services Name: Hampstead Motor Services UK Ltd Location: 4 Lambolle Place, London, NW3 4PD Category: Repair and Servicing Class Code: Vehicle Repair, Testing and Servicing Positional Accuracy: Positioned to address or location	A18SE (N)	411	8	527295 184591
114	Points of Interest - Commercial Services Name: Little & Pace Location: 3 Eton Garages, Lambolle Place, London, NW3 4PE Category: Repair and Servicing Class Code: Vehicle Repair, Testing and Servicing Positional Accuracy: Positioned to address or location	A18SE (N)	414	8	527345 184584
114	Points of Interest - Commercial Services Name: Camden M O T Garage Location: 3 Eton Garages, Lambolle Place, London, NW3 4PE Category: Repair and Servicing Class Code: Vehicle Repair, Testing and Servicing Positional Accuracy: Positioned to address or location	A18SE (N)	415	8	527346 184585

Map ID	Details	Quadrant Reference (Compass Direction)	Estimated Distance From Site	Contact	NGR
114	Points of Interest - Commercial Services Name: Hmc Fleet Maintenance Centre Location: 3 Eton Garages, Lambolle Place, London, NW3 4PE Category: Repair and Servicing Class Code: Vehicle Repair, Testing and Servicing Positional Accuracy: Positioned to address or location	A18SE (N)	415	8	527346 184585
114	Points of Interest - Commercial Services Name: Little & Pace Motors Location: 3 Eton Garages, Lambolle Place, London, NW3 4PE Category: Repair and Servicing Class Code: Vehicle Repair, Testing and Servicing Positional Accuracy: Positioned to address or location	A18SE (N)	415	8	527346 184585
114	Points of Interest - Commercial Services Name: Autotech Hamstead Location: 3 Lambolle Place, London, NW3 4PD Category: Repair and Servicing Class Code: Vehicle Repair, Testing and Servicing Positional Accuracy: Positioned to address or location	A18SE (N)	419	8	527299 184599
114	Points of Interest - Commercial Services Name: Autotech London Ltd Location: 3 Lambolle Place, London, NW3 4PD Category: Repair and Servicing Class Code: Vehicle Repair, Testing and Servicing Positional Accuracy: Positioned to address or location	A18SE (N)	420	8	527299 184600
114	Points of Interest - Commercial Services Name: Rayden Car Repairs Location: 17 Eton Garages, Lambolle Place, London, NW3 4PE Category: Repair and Servicing Class Code: Vehicle Repair, Testing and Servicing Positional Accuracy: Positioned to address or location	A18SE (N)	421	8	527326 184596
114	Points of Interest - Commercial Services Name: Rayden Car Repairs Location: 17 Eton Garages, Lambolle Place, London, NW3 4PE Category: Repair and Servicing Class Code: Vehicle Repair, Testing and Servicing Positional Accuracy: Positioned to address or location	A18SE (N)	421	8	527326 184596
114	Points of Interest - Commercial Services Name: Rayden Car Repairs Location: 17 Eton Garages, Lambolle Place, London, NW3 4PE Category: Repair and Servicing Class Code: Vehicle Repair, Testing and Servicing Positional Accuracy: Positioned to address or location	A18SE (N)	421	8	527326 184596
114	Points of Interest - Commercial Services Name: Kassbet Ltd Location: 2-3 Eton Garages, Lambolle Pl, London, NW3 4PE Category: Repair and Servicing Class Code: Vehicle Repair, Testing and Servicing Positional Accuracy: Positioned to address or location	A18SE (N)	423	8	527349 184592
114	Points of Interest - Commercial Services Name: Little & Pace Motors Location: 2-3 Eton Garages, Lambolle Pl, London, NW3 4PE Category: Repair and Servicing Class Code: Vehicle Repair, Testing and Servicing Positional Accuracy: Positioned to address or location	A18SE (N)	426	8	527346 184596
114	Points of Interest - Commercial Services Name: Porsheworx Location: 2 Lambolle Place, London, NW3 4PD Category: Repair and Servicing Class Code: Vehicle Repair, Testing and Servicing Positional Accuracy: Positioned to address or location	A18SE (N)	427	8	527303 184607
114	Points of Interest - Commercial Services Name: Porsheworx Engineering Location: 2 Lambolle Place, London, NW3 4PD Category: Repair and Servicing Class Code: Vehicle Repair, Testing and Servicing Positional Accuracy: Positioned to address or location	A18SE (N)	427	8	527302 184606
115	Points of Interest - Commercial Services Name: Modern Motors Ltd Location: 95 Adelaide Rd, London, NW3 3QB Category: Repair and Servicing Class Code: Vehicle Repair, Testing and Servicing Positional Accuracy: Positioned to address or location	A14NW (E)	422	8	527628 184339

Map ID	Details	Quadrant Reference (Compass Direction)	Estimated Distance From Site	Contact	NGR
115	Points of Interest - Commercial Services Name: Modern Motors Ltd Location: 95 Adelaide Road, London, NW3 3XX Category: Repair and Servicing Class Code: Vehicle Repair, Testing and Servicing Positional Accuracy: Positioned to address or location	A14NW (E)	422	8	527628 184339
116	Points of Interest - Commercial Services Name: Haywood Motors (Fleetmead) Location: 23A Lambolle Place, London, NW3 4PG Category: Repair and Servicing Class Code: Vehicle Repair, Testing and Servicing Positional Accuracy: Positioned to address or location	A18SE (N)	494	8	527361 184663
116	Points of Interest - Commercial Services Name: Belsize Motors Location: 23 Lambolle Place, London, NW3 4PG Category: Repair and Servicing Class Code: Vehicle Repair, Testing and Servicing Positional Accuracy: Positioned to address or location	A18SE (N)	494	8	527361 184662
116	Points of Interest - Commercial Services Name: Haywood Motors Location: A 23 Lambolle Place, London, NW3 4PG Category: Repair and Servicing Class Code: Vehicle Repair, Testing and Servicing Positional Accuracy: Positioned to address or location	A18SE (N)	494	8	527361 184663
116	Points of Interest - Commercial Services Name: Belsize Motors Location: A 23 Lambolle Place, London, NW3 4PG Category: Repair and Servicing Class Code: Vehicle Repair, Testing and Servicing Positional Accuracy: Positioned to address or location	A18SE (N)	494	8	527361 184663
116	Points of Interest - Commercial Services Name: Haywood Motors Location: 23A Lambolle Place, London, NW3 4PG Category: Repair and Servicing Class Code: Vehicle Repair, Testing and Servicing Positional Accuracy: Positioned to address or location	A18SE (N)	494	8	527361 184662
116	Points of Interest - Commercial Services Name: Belsize Motors Location: 23a Lambolle Place, London, NW3 4PG Category: Repair and Servicing Class Code: Vehicle Repair, Testing and Servicing Positional Accuracy: Positioned to address or location	A18SE (N)	494	8	527361 184663
117	Points of Interest - Commercial Services Name: Golf Doktor Location: 96 Regency Pde, Finchley Rd, London, NW3 5EG Category: Repair and Servicing Class Code: Vehicle Repair, Testing and Servicing Positional Accuracy: Positioned to address or location	A12SE (W)	533	8	526693 184165
117	Points of Interest - Commercial Services Name: Kar Dok Location: Regency Service Station 96, Finchley Road, London, NW3 5EL Category: Repair and Servicing Class Code: Vehicle Repair, Testing and Servicing Positional Accuracy: Positioned to address or location	A12NE (W)	536	8	526690 184196
117	Points of Interest - Commercial Services Name: kar-dok.com Location: Regency Service Station 96, Finchley Road, London, NW3 5EL Category: Repair and Servicing Class Code: Vehicle Repair, Testing and Servicing Positional Accuracy: Positioned to address or location	A12NE (W)	537	8	526689 184196
118	Points of Interest - Commercial Services Name: Speedway Autocare Location: 1 Northways Parade, London, NW3 5EN Category: Repair and Servicing Class Code: Vehicle Repair, Testing and Servicing Positional Accuracy: Positioned to address or location	A12NE (NW)	698	8	526596 184482
118	Points of Interest - Commercial Services Name: Speedway Autocare Ltd Location: 1 Northways Parade, London, NW3 5EN Category: Repair and Servicing Class Code: Vehicle Repair, Testing and Servicing Positional Accuracy: Positioned to address or location	A12NE (NW)	698	8	526596 184482

Map ID	Details	Quadrant Reference (Compass Direction)	Estimated Distance From Site	Contact	NGR
118	Points of Interest - Commercial Services Name: Speedway Location: 1 Northways Parade, London, NW3 5EN Category: Repair and Servicing Class Code: Vehicle Repair, Testing and Servicing Positional Accuracy: Positioned to address or location	A12NE (NW)	698	8	526596 184482
118	Points of Interest - Commercial Services Name: Volvo Cars London Location: 1a Northways Parade, London, NW3 5EN Category: Repair and Servicing Class Code: Vehicle Repair, Testing and Servicing Positional Accuracy: Positioned to address or location	A12NE (NW)	712	8	526584 184491
119	Points of Interest - Commercial Services Name: Browns Industrial Group Ltd Location: 75 Haverstock Hill, London, NW3 4SL Category: Construction Services Class Code: Metalworkers Including Blacksmiths Positional Accuracy: Positioned to address or location	A19SW (NE)	763	8	527831 184662
119	Points of Interest - Commercial Services Name: Browns Industrial Group Ltd Location: 75 Haverstock Hill, London, NW3 4SL Category: Construction Services Class Code: Metalworkers Including Blacksmiths Positional Accuracy: Positioned to address or location	A19SW (NE)	764	8	527831 184662
120	Points of Interest - Commercial Services Name: Auto Reliant Suspension Co Location: 25 Daleham Mews, London, NW3 5DB Category: Repair and Servicing Class Code: Vehicle Repair, Testing and Servicing Positional Accuracy: Positioned to address or location	A17NE (NW)	838	8	526768 184884
120	Points of Interest - Commercial Services Name: J R J Motors Location: 25 Daleham Mews, London, NW3 5DB Category: Repair and Servicing Class Code: Vehicle Repair, Testing and Servicing Positional Accuracy: Positioned to address or location	A17NE (NW)	838	8	526768 184884
120	Points of Interest - Commercial Services Name: Daleham Garage Location: 14 Daleham Mews, London, NW3 5DB Category: Repair and Servicing Class Code: Vehicle Repair, Testing and Servicing Positional Accuracy: Positioned to address or location	A17NE (NW)	857	8	526749 184894
120	Points of Interest - Commercial Services Name: Daleham Garage Location: 14 Daleham Mews, London, NW3 5DB Category: Repair and Servicing Class Code: Vehicle Repair, Testing and Servicing Positional Accuracy: Positioned to address or location	A17NE (NW)	857	8	526749 184894
120	Points of Interest - Commercial Services Name: Comac Motors Location: 19 Daleham Mews, London, NW3 5DB Category: Repair and Servicing Class Code: Vehicle Repair, Testing and Servicing Positional Accuracy: Positioned to address or location	A17NE (NW)	859	8	526770 184911
120	Points of Interest - Commercial Services Name: Continental Autos Location: 10 Daleham Mews, London, NW3 5DB Category: Repair and Servicing Class Code: Vehicle Repair, Testing and Servicing Positional Accuracy: Positioned to address or location	A17NE (NW)	876	8	526749 184917
120	Points of Interest - Commercial Services Name: Continental Autos Location: 10 Daleham Mews, London, NW3 5DB Category: Repair and Servicing Class Code: Vehicle Repair, Testing and Servicing Positional Accuracy: Positioned to address or location	A17NE (NW)	876	8	526749 184917
120	Points of Interest - Commercial Services Name: Comac Motors Location: 13 Daleham Mews, London, NW3 5DB Category: Repair and Servicing Class Code: Vehicle Repair, Testing and Servicing Positional Accuracy: Positioned to address or location	A17NE (NW)	880	8	526773 184937

Map ID	Details	Quadrant Reference (Compass Direction)	Estimated Distance From Site	Contact	NGR
121	Points of Interest - Commercial Services Name: Lions Gate Location: 58 Acacia Road, London, NW8 6AG Category: Transport, Storage and Delivery Class Code: Distribution and Haulage Positional Accuracy: Positioned to address or location	A7SE (SW)	877	8	526819 183393
122	Points of Interest - Commercial Services Name: Thorne Henderson Location: 79 Loudoun Road, London, NW8 0DQ Category: Transport, Storage and Delivery Class Code: Distribution and Haulage Positional Accuracy: Positioned to address or location	A12SW (W)	900	8	526346 183997
123	Points of Interest - Commercial Services Name: Targus Seatrade Location: 201 Haverstock Hill, London, NW3 4QG Category: Transport, Storage and Delivery Class Code: Distribution and Haulage Positional Accuracy: Positioned to address or location	A18NE (N)	937	8	527272 185121
124	Points of Interest - Commercial Services Name: Schmitt Automobile Services Ltd Location: 109 Goldhurst Terrace, London, NW6 3HA Category: Repair and Servicing Class Code: Vehicle Repair, Testing and Servicing Positional Accuracy: Positioned to address or location	A12NW (W)	945	8	526282 184233
124	Points of Interest - Commercial Services Name: Schmitt Automobile Services Ltd Location: 109 Goldhurst Terrace, London, NW6 3HA Category: Repair and Servicing Class Code: Vehicle Repair, Testing and Servicing Positional Accuracy: Positioned to address or location	A12NW (W)	945	8	526282 184233
125	Points of Interest - Commercial Services Name: Yemen Gulf Line Location: Prince Albert House 2, Kingsmill Terrace, London, NW8 6BN Category: Transport, Storage and Delivery Class Code: Distribution and Haulage Positional Accuracy: Positioned to address or location	A7SE (S)	969	8	526893 183259
126	Points of Interest - Commercial Services Name: H R Owen Location: 46-50 Gloucester Avenue, London, NW1 8JD Category: Repair and Servicing Class Code: Vehicle Repair, Testing and Servicing Positional Accuracy: Positioned to address or location	A14SE (E)	982	8	528218 184101
127	Points of Interest - Commercial Services Name: Abbey Asbestos Management Ltd Location: Flat 50 Peshurst, Queens Crescent, London, NW5 3QH Category: Recycling Services Class Code: Recycling, Reclamation and Disposal Positional Accuracy: Positioned to address or location	A19SE (NE)	985	8	528090 184672
128	Points of Interest - Commercial Services Name: C D Location: Prince Albert Road, London, NW8 7EN Category: Repair and Servicing Class Code: Vehicle Repair, Testing and Servicing Positional Accuracy: Positioned to address or location	A8SE (S)	991	8	527245 183177
128	Points of Interest - Commercial Services Name: C D Carriage Co Location: Prince Albert Road, London, NW8 7EN Category: Repair and Servicing Class Code: Vehicle Repair, Testing and Servicing Positional Accuracy: Positioned to address or location	A8SE (S)	991	8	527245 183177
128	Points of Interest - Commercial Services Name: C D Carriage Ltd Location: Prince Albert Road, London, NW8 7EN Category: Repair and Servicing Class Code: Vehicle Repair, Testing and Servicing Positional Accuracy: Positioned to address or location	A8SE (S)	991	8	527244 183177
129	Points of Interest - Education and Health Name: Daleham House Location: 5 Daleham Gardens, London, NW3 5BY Category: Health Practitioners and Establishments Class Code: Hospitals Positional Accuracy: Positioned to address or location	A17SE (NW)	768	8	526684 184727

Map ID	Details	Quadrant Reference (Compass Direction)	Estimated Distance From Site	Contact	NGR
130	Points of Interest - Manufacturing and Production Name: Works Location: NW1 Category: Industrial Features Class Code: Unspecified Works Or Factories Positional Accuracy: Positioned to an adjacent address or location	A14NE (E)	712	8	527948 184223
130	Points of Interest - Manufacturing and Production Name: Works Location: Not Supplied Category: Industrial Features Class Code: Unspecified Works Or Factories Positional Accuracy: Positioned to an adjacent address or location	A14NE (E)	715	8	527951 184224
130	Points of Interest - Manufacturing and Production Name: Factory Location: NW1 Category: Industrial Features Class Code: Unspecified Works Or Factories Positional Accuracy: Positioned to address or location	A14SE (E)	769	8	528007 184174
130	Points of Interest - Manufacturing and Production Name: Factory Location: Not Supplied Category: Industrial Features Class Code: Unspecified Works Or Factories Positional Accuracy: Positioned to an adjacent address or location	A14SE (E)	770	8	528008 184170
131	Points of Interest - Manufacturing and Production Name: Zarka Marble Ltd Location: 43 Belsize Lane, London, NW3 5AU Category: Extractive Industries Class Code: Stone Quarrying and Preparation Positional Accuracy: Positioned to address or location	A17NE (NW)	820	8	526861 184917
131	Points of Interest - Manufacturing and Production Name: Zarka Marble Ltd Location: 43 Belsize Lane, London, NW3 5AU Category: Extractive Industries Class Code: Stone Quarrying and Preparation Positional Accuracy: Positioned to address or location	A17NE (NW)	820	8	526861 184917
132	Points of Interest - Manufacturing and Production Name: Works Location: Not Supplied Category: Industrial Features Class Code: Unspecified Works Or Factories Positional Accuracy: Positioned to an adjacent address or location	A14SE (E)	852	8	528086 184086
132	Points of Interest - Manufacturing and Production Name: Works Location: NW1 Category: Industrial Features Class Code: Unspecified Works Or Factories Positional Accuracy: Positioned to an adjacent address or location	A14SE (E)	852	8	528086 184087
132	Points of Interest - Manufacturing and Production Name: Works Location: Not Supplied Category: Industrial Features Class Code: Unspecified Works Or Factories Positional Accuracy: Positioned to an adjacent address or location	A14SE (E)	861	8	528096 184094
132	Points of Interest - Manufacturing and Production Name: Works Location: NW1 Category: Industrial Features Class Code: Unspecified Works Or Factories Positional Accuracy: Positioned to an adjacent address or location	A14SE (E)	862	8	528097 184094
132	Points of Interest - Manufacturing and Production Name: The Primrose Hill Business Centre Location: 110 Gloucester Avenue, London, NW1 8HX Category: Industrial Features Class Code: Business Parks and Industrial Estates Positional Accuracy: Positioned to address or location	A14SE (E)	868	8	528106 184158
132	Points of Interest - Manufacturing and Production Name: Primrose Hill Business Centre Location: 110 Gloucester Avenue, London, NW1 8HX Category: Industrial Features Class Code: Business Parks and Industrial Estates Positional Accuracy: Positioned to address or location	A14SE (E)	879	8	528117 184167

Map ID	Details	Quadrant Reference (Compass Direction)	Estimated Distance From Site	Contact	NGR
133	Points of Interest - Manufacturing and Production Name: Works Location: Not Supplied Category: Industrial Features Class Code: Unspecified Works Or Factories Positional Accuracy: Positioned to an adjacent address or location	A14NE (E)	863	8	528101 184185
134	Points of Interest - Manufacturing and Production Name: Works Location: Not Supplied Category: Industrial Features Class Code: Unspecified Works Or Factories Positional Accuracy: Positioned to an adjacent address or location	A14SE (E)	967	8	528194 184024
135	Points of Interest - Public Infrastructure Name: Belsize Fire Station Location: Belsize Fire Station 36, Lancaster Grove, London, NW3 4PB Category: Central and Local Government Class Code: Fire Brigade Stations Positional Accuracy: Positioned to address or location	A18SE (N)	354	8	527241 184539
136	Points of Interest - Public Infrastructure Name: BP Harmony Hampstead Service Centre Location: 104a Finchley Road, London, NW3 5EY Category: Road And Rail Class Code: Petrol and Fuel Stations Positional Accuracy: Positioned to address or location	A17SW (NW)	841	8	526471 184554
136	Points of Interest - Public Infrastructure Name: BP Connect Location: 104a Finchley Road, London, NW3 5EY Category: Road And Rail Class Code: Petrol and Fuel Stations Positional Accuracy: Positioned to address or location	A17SW (NW)	841	8	526471 184554
136	Points of Interest - Public Infrastructure Name: BP Service Station Location: 104a Finchley Road, London, NW3 5EY Category: Road And Rail Class Code: Petrol and Fuel Stations Positional Accuracy: Positioned to address or location	A17SW (NW)	841	8	526471 184554
136	Points of Interest - Public Infrastructure Name: Hampstead Service Centre Location: A 104 Finchley Road, London, NW3 5EY Category: Road And Rail Class Code: Petrol and Fuel Stations Positional Accuracy: Positioned to address or location	A17SW (NW)	841	8	526471 184554
136	Points of Interest - Public Infrastructure Name: Hampstead Service Station Location: 104a Finchley Road, London, NW3 5EY Category: Road And Rail Class Code: Petrol and Fuel Stations Positional Accuracy: Positioned to address or location	A17SW (NW)	841	8	526471 184554
137	Points of Interest - Public Infrastructure Name: South Hampstead Rail Station Location: Loudoun Road, NW8 Category: Public Transport, Stations and Infrastructure Class Code: Railway Stations, Junctions and Halts Positional Accuracy: Positioned to address or location	A12SW (W)	854	8	526379 184070
137	Points of Interest - Public Infrastructure Name: South Hampstead Station Location: Loudoun Road, NW8 Category: Public Transport, Stations and Infrastructure Class Code: Railway Stations, Junctions and Halts Positional Accuracy: Positioned to address or location	A12SW (W)	854	8	526379 184070
138	Points of Interest - Recreational and Environmental Name: Playground Location: Fellows Road, NW3 Category: Recreational Class Code: Playgrounds Positional Accuracy: Positioned to an adjacent address or location	A13NE (N)	176	8	527238 184361
138	Points of Interest - Recreational and Environmental Name: Playground Location: Not Supplied Category: Recreational Class Code: Playgrounds Positional Accuracy: Positioned to an adjacent address or location	A13NE (N)	177	8	527238 184362

Map ID	Details	Quadrant Reference (Compass Direction)	Estimated Distance From Site	Contact	NGR
139	Points of Interest - Recreational and Environmental Name: Adventure Playground Location: Not Supplied Category: Recreational Class Code: Playgrounds Positional Accuracy: Positioned to an adjacent address or location	A12NE (W)	433	8	526804 184281
139	Points of Interest - Recreational and Environmental Name: Playground Location: Avenue Road, NW3 Category: Recreational Class Code: Playgrounds Positional Accuracy: Positioned to address or location	A12NE (W)	453	8	526777 184244
140	Points of Interest - Recreational and Environmental Name: Playground Location: Not Supplied Category: Recreational Class Code: Playgrounds Positional Accuracy: Positioned to an adjacent address or location	A14SW (E)	518	8	527756 184168
141	Points of Interest - Recreational and Environmental Name: Playground Location: Not Supplied Category: Recreational Class Code: Playgrounds Positional Accuracy: Positioned to an adjacent address or location	A12SE (W)	669	8	526558 184152
141	Points of Interest - Recreational and Environmental Name: Playground Location: Hilgrove Road, NW6 Category: Recreational Class Code: Playgrounds Positional Accuracy: Positioned to an adjacent address or location	A12SE (W)	669	8	526558 184152
141	Points of Interest - Recreational and Environmental Name: Playground Location: Not Supplied Category: Recreational Class Code: Playgrounds Positional Accuracy: Positioned to an adjacent address or location	A12SW (W)	692	8	526535 184149
141	Points of Interest - Recreational and Environmental Name: Playground Location: Hilgrove Road, NW6 Category: Recreational Class Code: Playgrounds Positional Accuracy: Positioned to an adjacent address or location	A12SW (W)	692	8	526535 184149
142	Points of Interest - Recreational and Environmental Name: Playground Location: Not Supplied Category: Recreational Class Code: Playgrounds Positional Accuracy: Positioned to an adjacent address or location	A8SW (S)	744	8	527177 183426
142	Points of Interest - Recreational and Environmental Name: Playground Location: St John'S Wood Terrace, NW8 Category: Recreational Class Code: Playgrounds Positional Accuracy: Positioned to an adjacent address or location	A8SW (S)	744	8	527177 183426
142	Points of Interest - Recreational and Environmental Name: Playground Location: Allitsen Road, NW8 Category: Recreational Class Code: Playgrounds Positional Accuracy: Positioned to an adjacent address or location	A8SW (S)	773	8	527204 183396
142	Points of Interest - Recreational and Environmental Name: Playground Location: Not Supplied Category: Recreational Class Code: Playgrounds Positional Accuracy: Positioned to an adjacent address or location	A8SW (S)	775	8	527195 183394
143	Points of Interest - Recreational and Environmental Name: Playground Location: Not Supplied Category: Recreational Class Code: Playgrounds Positional Accuracy: Positioned to an adjacent address or location	A12NW (W)	778	8	526477 184395

Map ID	Details	Quadrant Reference (Compass Direction)	Estimated Distance From Site	Contact	NGR
143	Points of Interest - Recreational and Environmental Name: Playground Location: Harben Road, NW6 Category: Recreational Class Code: Playgrounds Positional Accuracy: Positioned to address or location	A12NW (W)	778	8	526479 184402
144	Points of Interest - Recreational and Environmental Name: Playground Location: Eton College Road, NW3 Category: Recreational Class Code: Playgrounds Positional Accuracy: Positioned to address or location	A14NE (E)	808	8	528008 184419
144	Points of Interest - Recreational and Environmental Name: Playground Location: Not Supplied Category: Recreational Class Code: Playgrounds Positional Accuracy: Positioned to an adjacent address or location	A14NE (E)	810	8	528011 184416
145	Points of Interest - Recreational and Environmental Name: Playground Location: Not Supplied Category: Recreational Class Code: Playgrounds Positional Accuracy: Positioned to an adjacent address or location	A9NW (SE)	855	8	527902 183631
145	Points of Interest - Recreational and Environmental Name: Playground Location: Prince Albert Road, NW8 Category: Recreational Class Code: Playgrounds Positional Accuracy: Positioned to an adjacent address or location	A9NW (SE)	855	8	527902 183631
146	Points of Interest - Recreational and Environmental Name: Adventure Playground Location: Not Supplied Category: Recreational Class Code: Playgrounds Positional Accuracy: Positioned to an adjacent address or location	A19NW (NE)	901	8	527689 184963
146	Points of Interest - Recreational and Environmental Name: Adventure Playground Location: Fountain Mews, NW3 Category: Recreational Class Code: Playgrounds Positional Accuracy: Positioned to an adjacent address or location	A19NW (NE)	901	8	527689 184963
146	Points of Interest - Recreational and Environmental Name: Adventure Playground Location: NW3 Category: Recreational Class Code: Playgrounds Positional Accuracy: Positioned to an adjacent address or location	A19NW (NE)	962	8	527702 185026
147	Points of Interest - Recreational and Environmental Name: Playground Location: Not Supplied Category: Recreational Class Code: Playgrounds Positional Accuracy: Positioned to an adjacent address or location	A19NW (NE)	903	8	527837 184858
147	Points of Interest - Recreational and Environmental Name: Playground Location: Nr Parkhill Road, NW3 Category: Recreational Class Code: Playgrounds Positional Accuracy: Positioned to an adjacent address or location	A19NW (NE)	904	8	527837 184859
148	Points of Interest - Recreational and Environmental Name: Play Area Location: Not Supplied Category: Recreational Class Code: Playgrounds Positional Accuracy: Positioned to an adjacent address or location	A19SE (NE)	944	8	528099 184564
148	Points of Interest - Recreational and Environmental Name: Play Area Location: Not Supplied Category: Recreational Class Code: Playgrounds Positional Accuracy: Positioned to an adjacent address or location	A19SE (E)	998	8	528161 184557

Map ID	Details	Quadrant Reference (Compass Direction)	Estimated Distance From Site	Contact	NGR
149	Underground Electrical Cables Unique Feature Identifier: 265399 Cable Status: Commissioned Cable Type: Pilot (Communication) Record Last: 4th June 2013 Updated:	A13SW (SW)	246	9	527035 184017
150	Underground Electrical Cables Unique Feature Identifier: 265546 Cable Status: Commissioned Cable Type: Pilot (Communication) Record Last: 4th June 2013 Updated:	A13SW (SW)	247	9	527034 184017
151	Underground Electrical Cables Unique Feature Identifier: 266018 Cable Status: Commissioned Cable Type: Pilot (Communication) Record Last: 4th June 2013 Updated:	A13SE (SE)	256	9	527467 184054
152	Underground Electrical Cables Unique Feature Identifier: 262734 Cable Status: Commissioned Cable Type: Alternating Current Record Last: 15th August 2014 Updated:	A13SE (SE)	256	9	527467 184054
153	Underground Electrical Cables Unique Feature Identifier: 266075 Cable Status: Commissioned Cable Type: Pilot (Communication) Record Last: 4th June 2013 Updated:	A13SE (SE)	258	9	527469 184053
154	Underground Electrical Cables Unique Feature Identifier: 263004 Cable Status: Commissioned Cable Type: Alternating Current Record Last: 15th August 2014 Updated:	A13SE (SE)	259	9	527469 184053
155	Underground Electrical Cables Unique Feature Identifier: 265400 Cable Status: Commissioned Cable Type: Pilot (Communication) Record Last: 4th June 2013 Updated:	A13SW (W)	270	9	526968 184099
156	Underground Electrical Cables Unique Feature Identifier: 265523 Cable Status: Commissioned Cable Type: Pilot (Communication) Record Last: 4th June 2013 Updated:	A13SW (W)	274	9	526964 184102
157	Underground Electrical Cables Unique Feature Identifier: 262733 Cable Status: Commissioned Cable Type: Alternating Current Record Last: 15th August 2014 Updated:	A13SE (E)	294	9	527524 184103
158	Underground Electrical Cables Unique Feature Identifier: 266017 Cable Status: Commissioned Cable Type: Pilot (Communication) Record Last: 4th June 2013 Updated:	A13SE (E)	294	9	527525 184103

Map ID	Details	Quadrant Reference (Compass Direction)	Estimated Distance From Site	Contact	NGR
159	Underground Electrical Cables Unique Feature Identifier: 263003 Cable Status: Commissioned Cable Type: Alternating Current Record Last: 15th August 2014 Updated:	A13SE (E)	298	9	527528 184098
160	Underground Electrical Cables Unique Feature Identifier: 266074 Cable Status: Commissioned Cable Type: Pilot (Communication) Record Last: 4th June 2013 Updated:	A13SE (E)	298	9	527527 184099
161	Underground Electrical Cables Unique Feature Identifier: 262732 Cable Status: Commissioned Cable Type: Alternating Current Record Last: 15th August 2014 Updated:	A13NE (NE)	309	9	527518 184310
162	Underground Electrical Cables Unique Feature Identifier: 266016 Cable Status: Commissioned Cable Type: Pilot (Communication) Record Last: 4th June 2013 Updated:	A13NE (NE)	310	9	527518 184310
163	Underground Electrical Cables Unique Feature Identifier: 263002 Cable Status: Commissioned Cable Type: Alternating Current Record Last: 15th August 2014 Updated:	A13NE (NE)	318	9	527518 184330
164	Underground Electrical Cables Unique Feature Identifier: 266073 Cable Status: Commissioned Cable Type: Pilot (Communication) Record Last: 4th June 2013 Updated:	A13NE (NE)	318	9	527518 184330
165	Underground Electrical Cables Unique Feature Identifier: 264578 Cable Status: Commissioned Cable Type: Pilot (Communication) Record Last: 4th June 2013 Updated:	A13SE (SE)	340	9	527443 183899
166	Underground Electrical Cables Unique Feature Identifier: 259573 Cable Status: Commissioned Cable Type: Alternating Current Record Last: 15th August 2014 Updated:	A13SE (SE)	340	9	527443 183898
167	Underground Electrical Cables Unique Feature Identifier: 259475 Cable Status: Commissioned Cable Type: Alternating Current Record Last: 15th August 2014 Updated:	A13SE (SE)	375	9	527469 183875
168	Underground Electrical Cables Unique Feature Identifier: 264588 Cable Status: Commissioned Cable Type: Pilot (Communication) Record Last: 4th June 2013 Updated:	A13SE (SE)	375	9	527469 183874

Map ID	Details		Quadrant Reference (Compass Direction)	Estimated Distance From Site	Contact	NGR
169	Underground Electrical Cables Unique Feature Identifier: 265522 Cable Status: Commissioned Cable Type: Pilot (Communication) Record Last Updated: 4th June 2013		A13SW (SW)	408	9	526974 183849
170	Underground Electrical Cables Unique Feature Identifier: 265398 Cable Status: Commissioned Cable Type: Pilot (Communication) Record Last Updated: 4th June 2013		A13SW (SW)	415	9	526971 183843
171	Underground Electrical Cables Unique Feature Identifier: 265401 Cable Status: Commissioned Cable Type: Pilot (Communication) Record Last Updated: 4th June 2013		A12NE (NW)	460	9	526803 184365
172	Underground Electrical Cables Unique Feature Identifier: 264471 Cable Status: Commissioned Cable Type: Pilot (Communication) Record Last Updated: 4th June 2013		A12NE (NW)	465	9	526799 184368
173	Underground Electrical Cables Unique Feature Identifier: 265402 Cable Status: Commissioned Cable Type: Pilot (Communication) Record Last Updated: 4th June 2013		A17SE (NW)	480	9	526883 184519
174	Underground Electrical Cables Unique Feature Identifier: 265524 Cable Status: Commissioned Cable Type: Pilot (Communication) Record Last Updated: 4th June 2013		A17SE (NW)	481	9	526882 184520
175	Underground Electrical Cables Unique Feature Identifier: 263077 Cable Status: Commissioned Cable Type: Alternating Current Record Last Updated: 15th August 2014		A14NW (NE)	524	9	527720 184385
176	Underground Electrical Cables Unique Feature Identifier: 266481 Cable Status: Commissioned Cable Type: Pilot (Communication) Record Last Updated: 4th June 2013		A14NW (NE)	525	9	527720 184385
177	Underground Electrical Cables Unique Feature Identifier: 266072 Cable Status: Commissioned Cable Type: Pilot (Communication) Record Last Updated: 4th June 2013		A14NW (NE)	549	9	527732 184418
178	Underground Electrical Cables Unique Feature Identifier: 263001 Cable Status: Commissioned Cable Type: Alternating Current Record Last Updated: 15th August 2014		A14NW (NE)	549	9	527732 184418

Map ID	Details	Quadrant Reference (Compass Direction)	Estimated Distance From Site	Contact	NGR
179	Underground Electrical Cables Unique Feature Identifier: 266076 Cable Status: Commissioned Cable Type: Pilot (Communication) Record Last: 4th June 2013 Updated:	A9NW (SE)	564	9	527625 183759
180	Underground Electrical Cables Unique Feature Identifier: 263005 Cable Status: Commissioned Cable Type: Alternating Current Record Last: 15th August 2014 Updated:	A9NW (SE)	565	9	527625 183759
181	Underground Electrical Cables Unique Feature Identifier: 262735 Cable Status: Commissioned Cable Type: Alternating Current Record Last: 15th August 2014 Updated:	A9NW (SE)	566	9	527618 183750
182	Underground Electrical Cables Unique Feature Identifier: 266019 Cable Status: Commissioned Cable Type: Pilot (Communication) Record Last: 4th June 2013 Updated:	A9NW (SE)	566	9	527618 183750
183	Underground Electrical Cables Unique Feature Identifier: 265403 Cable Status: Commissioned Cable Type: Pilot (Communication) Record Last: 4th June 2013 Updated:	A17SE (NW)	617	9	526838 184662
184	Underground Electrical Cables Unique Feature Identifier: 265525 Cable Status: Commissioned Cable Type: Pilot (Communication) Record Last: 4th June 2013 Updated:	A17SE (NW)	622	9	526830 184663
185	Underground Electrical Cables Unique Feature Identifier: 266020 Cable Status: Commissioned Cable Type: Pilot (Communication) Record Last: 4th June 2013 Updated:	A9NW (SE)	693	9	527616 183589
186	Underground Electrical Cables Unique Feature Identifier: 262736 Cable Status: Commissioned Cable Type: Alternating Current Record Last: 15th August 2014 Updated:	A9NW (SE)	693	9	527616 183589
187	Underground Electrical Cables Unique Feature Identifier: 266494 Cable Status: Commissioned Cable Type: Pilot (Communication) Record Last: 4th June 2013 Updated:	A7NE (SW)	694	9	526829 183601
188	Underground Electrical Cables Unique Feature Identifier: 265521 Cable Status: Commissioned Cable Type: Pilot (Communication) Record Last: 4th June 2013 Updated:	A7NE (SW)	694	9	526825 183604

Map ID	Details	Quadrant Reference (Compass Direction)	Estimated Distance From Site	Contact	NGR
189	Underground Electrical Cables Unique Feature Identifier: 266077 Cable Status: Commissioned Cable Type: Pilot (Communication) Record Last Updated: 4th June 2013	A9NW (SE)	753	9	527723 183594
190	Underground Electrical Cables Unique Feature Identifier: 263006 Cable Status: Commissioned Cable Type: Alternating Current Record Last Updated: 15th August 2014	A9NW (SE)	753	9	527723 183594
191	Underground Electrical Cables Unique Feature Identifier: 266071 Cable Status: Commissioned Cable Type: Pilot (Communication) Record Last Updated: 4th June 2013	A19SW (NE)	791	9	527898 184617
192	Underground Electrical Cables Unique Feature Identifier: 263000 Cable Status: Commissioned Cable Type: Alternating Current Record Last Updated: 15th August 2014	A19SW (NE)	791	9	527898 184616
193	Underground Electrical Cables Unique Feature Identifier: 264253 Cable Status: Commissioned Cable Type: Pilot (Communication) Record Last Updated: 4th June 2013	A17NE (NW)	818	9	526894 184930
194	Underground Electrical Cables Unique Feature Identifier: 265545 Cable Status: Commissioned Cable Type: Pilot (Communication) Record Last Updated: 4th June 2013	A17NE (NW)	824	9	526888 184934
195	Underground Electrical Cables Unique Feature Identifier: 262214 Cable Status: Commissioned Cable Type: Alternating Current Record Last Updated: 4th June 2013	A9SW (SE)	829	9	527628 183438
196	Underground Electrical Cables Unique Feature Identifier: 265550 Cable Status: Commissioned Cable Type: Pilot (Communication) Record Last Updated: 4th June 2013	A9SW (SE)	829	9	527628 183438
197	Underground Electrical Cables Unique Feature Identifier: 262079 Cable Status: Commissioned Cable Type: Alternating Current Record Last Updated: 4th June 2013	A9SW (SE)	830	9	527629 183438
198	Underground Electrical Cables Unique Feature Identifier: 265571 Cable Status: Commissioned Cable Type: Pilot (Communication) Record Last Updated: 4th June 2013	A9SW (SE)	830	9	527629 183437

Map ID	Details	Quadrant Reference (Compass Direction)	Estimated Distance From Site	Contact	NGR
199	Underground Electrical Cables Unique Feature Identifier: 260204 Cable Status: Commissioned Cable Type: Alternating Current Record Last: 4th June 2013 Updated:	A9SW (SE)	831	9	527645 183445
200	Underground Electrical Cables Unique Feature Identifier: 265569 Cable Status: Commissioned Cable Type: Pilot (Communication) Record Last: 4th June 2013 Updated:	A9SW (SE)	833	9	527585 183413
201	Underground Electrical Cables Unique Feature Identifier: 270626 Cable Status: Commissioned Cable Type: Alternating Current Record Last: 15th August 2014 Updated:	A9SW (SE)	833	9	527609 183424
202	Underground Electrical Cables Unique Feature Identifier: 265551 Cable Status: Commissioned Cable Type: Pilot (Communication) Record Last: 4th June 2013 Updated:	A9SW (SE)	833	9	527656 183449
203	Underground Electrical Cables Unique Feature Identifier: 264579 Cable Status: Commissioned Cable Type: Pilot (Communication) Record Last: 4th June 2013 Updated:	A9SW (SE)	833	9	527609 183424
204	Underground Electrical Cables Unique Feature Identifier: 270627 Cable Status: Commissioned Cable Type: Alternating Current Record Last: 15th August 2014 Updated:	A9SW (SE)	834	9	527620 183428
205	Underground Electrical Cables Unique Feature Identifier: 266078 Cable Status: Commissioned Cable Type: Pilot (Communication) Record Last: 4th June 2013 Updated:	A9SW (SE)	834	9	527620 183429
206	Underground Electrical Cables Unique Feature Identifier: 262076 Cable Status: Commissioned Cable Type: Alternating Current Record Last: 4th June 2013 Updated:	A9SW (SE)	834	9	527575 183407
207	Underground Electrical Cables Unique Feature Identifier: 266079 Cable Status: Commissioned Cable Type: Pilot (Communication) Record Last: 4th June 2013 Updated:	A8SE (S)	861	9	527488 183346
208	Underground Electrical Cables Unique Feature Identifier: 266021 Cable Status: Commissioned Cable Type: Pilot (Communication) Record Last: 4th June 2013 Updated:	A8SE (S)	890	9	527440 183304

Map ID	Details	Quadrant Reference (Compass Direction)	Estimated Distance From Site	Contact	NGR
209	Underground Electrical Cables Unique Feature Identifier: 265520 Cable Status: Commissioned Cable Type: Pilot (Communication) Record Last Updated: 4th June 2013	A7SE (SW)	914	9	526813 183354
210	Underground Electrical Cables Unique Feature Identifier: 262078 Cable Status: Commissioned Cable Type: Alternating Current Record Last Updated: 4th June 2013	A9NE (SE)	920	9	527931 183564
211	Underground Electrical Cables Unique Feature Identifier: 265397 Cable Status: Commissioned Cable Type: Pilot (Communication) Record Last Updated: 4th June 2013	A7SE (SW)	921	9	526808 183349
212	Underground Electrical Cables Unique Feature Identifier: 265570 Cable Status: Commissioned Cable Type: Pilot (Communication) Record Last Updated: 4th June 2013	A9NE (SE)	926	9	527942 183569
213	Underground Electrical Cables Unique Feature Identifier: 262228 Cable Status: Commissioned Cable Type: Alternating Current Record Last Updated: 4th June 2013	A9NE (SE)	959	9	528009 183598
214	Underground Electrical Cables Unique Feature Identifier: 265552 Cable Status: Commissioned Cable Type: Pilot (Communication) Record Last Updated: 4th June 2013	A9NE (SE)	966	9	528019 183601
215	Underground Electrical Cables Unique Feature Identifier: 265549 Cable Status: Commissioned Cable Type: Pilot (Communication) Record Last Updated: 4th June 2013	A8SE (S)	973	9	527380 183207
216	Underground Electrical Cables Unique Feature Identifier: 262216 Cable Status: Commissioned Cable Type: Alternating Current Record Last Updated: 4th June 2013	A8SE (S)	982	9	527374 183197
217	Underground Electrical Cables Unique Feature Identifier: 262999 Cable Status: Commissioned Cable Type: Alternating Current Record Last Updated: 15th August 2014	A19SE (NE)	985	9	528126 184604
218	Underground Electrical Cables Unique Feature Identifier: 266070 Cable Status: Commissioned Cable Type: Pilot (Communication) Record Last Updated: 4th June 2013	A19SE (NE)	985	9	528126 184605

Agency & Hydrological	Version	Update Cycle
Contaminated Land Register Entries and Notices		
London Borough of Hackney - Environmental Health Department	April 2015	Annual Rolling Update
London Borough of Islington - Public Protection	August 2013	Annual Rolling Update
London Borough of Wandsworth - Environmental Health Department	January 2013	Annual Rolling Update
London Borough of Barnet - Environmental Health Department	January 2015	Annual Rolling Update
London Borough of Camden - Pollution Projects Team	March 2013	Annual Rolling Update
Royal Borough of Kensington And Chelsea - Environmental Services	May 2014	Annual Rolling Update
London Borough of Lambeth - Environmental Health Department	November 2014	Annual Rolling Update
London Borough of Ealing - Environmental Health and Trading Standards Division	October 2013	Annual Rolling Update
City of London - Environmental Health Department	October 2014	Annual Rolling Update
London Borough of Haringey - Planning and Environmental Health	October 2014	Annual Rolling Update
London Borough of Tower Hamlets - Environmental Health Department	October 2014	Annual Rolling Update
Westminster City Council - Environmental Health Department	October 2014	Annual Rolling Update
London Borough of Hammersmith And Fulham - Environmental Health Department	September 2013	Annual Rolling Update
London Borough of Brent - Environmental Health Department	September 2014	Annual Rolling Update
Discharge Consents		
Environment Agency - Thames Region	January 2017	Quarterly
Enforcement and Prohibition Notices		
Environment Agency - Thames Region	March 2013	As notified
Integrated Pollution Controls		
Environment Agency - Thames Region	October 2008	Not Applicable
Integrated Pollution Prevention And Control		
Environment Agency - South East Region - Kent & South London Area	April 2017	Quarterly
Environment Agency - South East Region - North East Thames Area	April 2017	Quarterly
Environment Agency - Thames Region	April 2017	Quarterly
Local Authority Integrated Pollution Prevention And Control		
London Borough of Barnet - Environmental Health Department	April 2013	Annual Rolling Update
City of London - Environmental Health Department	August 2014	Annual Rolling Update
London Borough of Wandsworth - Environmental Health Department	August 2014	Annual Rolling Update
London Borough of Islington - Environmental Health Department	January 2015	Annual Rolling Update
London Borough of Ealing - Environmental Health and Trading Standards Division	July 2015	Annual Rolling Update
London Borough of Haringey - Planning and Environmental Health	June 2014	Annual Rolling Update
London Borough of Hammersmith And Fulham - Environmental Health Department	March 2014	Annual Rolling Update
London Borough of Hackney - Environmental Health Department	March 2015	Annual Rolling Update
London Borough of Brent - Environmental Health Department	March 2016	Annual Rolling Update
London Borough of Lambeth - Environmental Health Department	May 2016	Annual Rolling Update
Westminster City Council - Environmental Health Department	November 2015	Annual Rolling Update
London Borough of Camden - Pollution Projects Team	October 2014	Annual Rolling Update
London Borough of Tower Hamlets - Environmental Health Department	October 2014	Annual Rolling Update
London Port Health Authority - Environmental Services	October 2014	Annual Rolling Update
Royal Borough of Kensington And Chelsea - Environmental Health Department	September 2014	Annual Rolling Update

Agency & Hydrological	Version	Update Cycle
Local Authority Pollution Prevention and Controls City of London - Environmental Health Department London Borough of Wandsworth - Environmental Health Department London Borough of Barnet - Environmental Health Department London Borough of Islington - Environmental Health Department London Borough of Ealing - Environmental Health and Trading Standards Division London Borough of Haringey - Planning and Environmental Health London Borough of Hammersmith And Fulham - Environmental Health Department London Borough of Hackney - Environmental Health Department London Borough of Brent - Environmental Health Department London Borough of Lambeth - Environmental Health Department Westminster City Council - Environmental Health Department London Borough of Camden - Pollution Projects Team London Borough of Tower Hamlets - Environmental Health Department London Port Health Authority - Environmental Services London Borough of Waltham Forest - Environmental Health Department Royal Borough of Kensington And Chelsea - Environmental Health Department	August 2014 August 2014 December 2014 January 2015 July 2015 June 2014 March 2014 March 2015 March 2016 May 2016 November 2015 October 2014 October 2014 October 2014 September 2014 September 2014	Annual Rolling Update Annual Rolling Update Annual Rolling Update Annual Rolling Update Annual Rolling Update Annual Rolling Update Annual Rolling Update Annual Rolling Update Annual Rolling Update Annual Rolling Update Annual Rolling Update Annual Rolling Update Annual Rolling Update Annual Rolling Update Annual Rolling Update Annual Rolling Update
Local Authority Pollution Prevention and Control Enforcements City of London - Environmental Health Department London Borough of Wandsworth - Environmental Health Department London Borough of Barnet - Environmental Health Department London Borough of Islington - Environmental Health Department London Borough of Ealing - Environmental Health and Trading Standards Division London Borough of Haringey - Planning and Environmental Health London Borough of Hammersmith And Fulham - Environmental Health Department London Borough of Hackney - Environmental Health Department London Borough of Brent - Environmental Health Department London Borough of Lambeth - Environmental Health Department Westminster City Council - Environmental Health Department London Borough of Camden - Pollution Projects Team London Borough of Tower Hamlets - Environmental Health Department London Port Health Authority - Environmental Services Royal Borough of Kensington And Chelsea - Environmental Health Department	August 2014 August 2014 December 2014 January 2015 July 2015 June 2014 March 2014 March 2015 March 2016 May 2016 November 2015 October 2014 October 2014 October 2014 September 2014	Annual Rolling Update Annual Rolling Update Annual Rolling Update Annual Rolling Update Annual Rolling Update Annual Rolling Update Annual Rolling Update Annual Rolling Update Annual Rolling Update Annual Rolling Update Annual Rolling Update Annual Rolling Update Annual Rolling Update Annual Rolling Update Annual Rolling Update
Nearest Surface Water Feature Ordnance Survey	March 2017	
Pollution Incidents to Controlled Waters Environment Agency - Thames Region	September 1999	Not Applicable
Prosecutions Relating to Authorised Processes Environment Agency - Thames Region	March 2013	As notified
Prosecutions Relating to Controlled Waters Environment Agency - Thames Region	March 2013	As notified
Registered Radioactive Substances Environment Agency - Thames Region	January 2015	
River Quality Environment Agency - Head Office	November 2001	Not Applicable
River Quality Biology Sampling Points Environment Agency - Head Office	July 2012	Annually
River Quality Chemistry Sampling Points Environment Agency - Head Office	July 2012	Annually
Substantiated Pollution Incident Register Environment Agency - South East Region - Kent & South London Area Environment Agency - South East Region - North East Thames Area Environment Agency - Thames Region - North East Area Environment Agency - Thames Region - South East Area	April 2017 April 2017 April 2017 April 2017	Quarterly Quarterly Quarterly Quarterly

Agency & Hydrological	Version	Update Cycle
Water Abstractions Environment Agency - Thames Region	October 2016	Quarterly
Water Industry Act Referrals Environment Agency - Thames Region	April 2017	Quarterly
Groundwater Vulnerability Environment Agency - Head Office	April 2015	Not Applicable
Drift Deposits Environment Agency - Head Office	January 1999	Not Applicable
Bedrock Aquifer Designations British Geological Survey - National Geoscience Information Service	August 2015	As notified
Superficial Aquifer Designations British Geological Survey - National Geoscience Information Service	August 2015	As notified
Source Protection Zones Environment Agency - Head Office	April 2017	Quarterly
Extreme Flooding from Rivers or Sea without Defences Environment Agency - Head Office	February 2017	Quarterly
Flooding from Rivers or Sea without Defences Environment Agency - Head Office	February 2017	Quarterly
Areas Benefiting from Flood Defences Environment Agency - Head Office	February 2017	Quarterly
Flood Water Storage Areas Environment Agency - Head Office	February 2017	Quarterly
Flood Defences Environment Agency - Head Office	February 2017	Quarterly
OS Water Network Lines Ordnance Survey	January 2017	6 Weekly
Surface Water 1 in 30 year Flood Extent Environment Agency - Head Office	October 2013	As notified
Surface Water 1 in 100 year Flood Extent Environment Agency - Head Office	October 2013	As notified
Surface Water 1 in 1000 year Flood Extent Environment Agency - Head Office	October 2013	As notified
Surface Water Suitability Environment Agency - Head Office	October 2013	As notified
BGS Groundwater Flooding Susceptibility British Geological Survey - National Geoscience Information Service	May 2013	Annually

Waste	Version	Update Cycle
BGS Recorded Landfill Sites British Geological Survey - National Geoscience Information Service	June 1996	Not Applicable
Historical Landfill Sites Environment Agency - Head Office	January 2017	Quarterly
Integrated Pollution Control Registered Waste Sites Environment Agency - Thames Region	October 2008	Not Applicable
Licensed Waste Management Facilities (Landfill Boundaries) Environment Agency - South East Region - Kent & South London Area Environment Agency - South East Region - North East Thames Area Environment Agency - Thames Region - North East Area Environment Agency - Thames Region - South East Area	August 2016 August 2016 August 2016 August 2016	Quarterly Quarterly Quarterly Quarterly
Licensed Waste Management Facilities (Locations) Environment Agency - South East Region - Kent & South London Area Environment Agency - South East Region - North East Thames Area Environment Agency - Thames Region - North East Area Environment Agency - Thames Region - South East Area	October 2016 October 2016 October 2016 October 2016	Quarterly Quarterly Quarterly Quarterly
Local Authority Landfill Coverage City of London - Environmental Health Department London Borough of Barnet London Borough of Brent - Environmental Health Department London Borough of Camden London Borough of Ealing London Borough of Hackney London Borough of Hammersmith And Fulham - Environmental Health Department London Borough of Haringey - Planning Department London Borough of Islington - Environmental Health Department London Borough of Lambeth - Environmental Health Department London Borough of Tower Hamlets - Environmental Health Department London Borough of Wandsworth - Environmental Health Department Royal Borough of Kensington And Chelsea Westminster City Council - Environmental Health Department	May 2000 May 2000 May 2000 May 2000 May 2000 May 2000 May 2000 May 2000 May 2000 May 2000 May 2000 May 2000 May 2000 May 2000 May 2000	Not Applicable Not Applicable Not Applicable Not Applicable Not Applicable Not Applicable Not Applicable Not Applicable Not Applicable Not Applicable Not Applicable Not Applicable Not Applicable Not Applicable Not Applicable
Local Authority Recorded Landfill Sites London Borough of Tower Hamlets - Environmental Health Department London Borough of Wandsworth - Environmental Health Department City of London - Environmental Health Department London Borough of Barnet London Borough of Brent - Environmental Health Department London Borough of Camden London Borough of Ealing London Borough of Hackney London Borough of Hammersmith And Fulham - Environmental Health Department London Borough of Haringey - Planning Department London Borough of Islington - Environmental Health Department London Borough of Lambeth - Environmental Health Department Royal Borough of Kensington And Chelsea Westminster City Council - Environmental Health Department	April 2003 April 2003 May 2000 May 2000 May 2000 May 2000 May 2000 May 2000 May 2000 May 2000 May 2000 May 2000 May 2000 May 2000 May 2000	Not Applicable Not Applicable Not Applicable Not Applicable Not Applicable Not Applicable Not Applicable Not Applicable Not Applicable Not Applicable Not Applicable Not Applicable Not Applicable Not Applicable Not Applicable
Potentially Infilled Land (Non-Water) Landmark Information Group Limited	December 1999	Not Applicable
Potentially Infilled Land (Water) Landmark Information Group Limited	December 1999	Not Applicable
Registered Landfill Sites Environment Agency - Thames Region - North East Area Environment Agency - Thames Region - South East Area	March 2003 March 2003	Not Applicable Not Applicable

Waste	Version	Update Cycle
Registered Waste Transfer Sites Environment Agency - Thames Region - North East Area Environment Agency - Thames Region - South East Area	March 2003 March 2003	Not Applicable Not Applicable
Registered Waste Treatment or Disposal Sites Environment Agency - Thames Region - North East Area Environment Agency - Thames Region - South East Area	June 2015 March 2003	Not Applicable Not Applicable
Hazardous Substances	Version	Update Cycle
Control of Major Accident Hazards Sites (COMAH) Health and Safety Executive	March 2017	Bi-Annually
Explosive Sites Health and Safety Executive	March 2017	Bi-Annually
Notification of Installations Handling Hazardous Substances (NIHHS) Health and Safety Executive	November 2000	Not Applicable
Planning Hazardous Substance Enforcements City of London London Borough of Barnet London Borough of Camden London Borough of Ealing London Borough of Hackney London Borough of Haringey London Borough of Lambeth - Planning Department London Borough of Tower Hamlets London Borough of Wandsworth - Technical Services Royal Borough of Kensington And Chelsea Westminster City Council London Port Health Authority - Environmental Services London Borough of Brent London Borough of Islington London Borough of Hammersmith And Fulham - Environmental Protection	February 2016 February 2016 February 2016 February 2016 February 2016 February 2016 February 2016 February 2016 February 2016 February 2016 February 2016 February 2016 January 2008 January 2016 October 2015 September 2014	Annual Rolling Update Annual Rolling Update Annual Rolling Update Annual Rolling Update Annual Rolling Update Annual Rolling Update Annual Rolling Update Annual Rolling Update Annual Rolling Update Annual Rolling Update Annual Rolling Update Annual Rolling Update Annual Rolling Update Annual Rolling Update Annual Rolling Update Annual Rolling Update
Planning Hazardous Substance Consents London Borough of Hammersmith And Fulham - Environmental Protection City of London London Borough of Barnet London Borough of Camden London Borough of Ealing London Borough of Hackney London Borough of Haringey London Borough of Lambeth - Planning Department London Borough of Tower Hamlets London Borough of Wandsworth - Technical Services Royal Borough of Kensington And Chelsea Westminster City Council London Port Health Authority - Environmental Services London Borough of Brent London Borough of Islington	August 2015 February 2016 February 2016 February 2016 February 2016 February 2016 February 2016 February 2016 February 2016 February 2016 February 2016 February 2016 January 2008 January 2016 October 2015	Annual Rolling Update Annual Rolling Update Annual Rolling Update Annual Rolling Update Annual Rolling Update Annual Rolling Update Annual Rolling Update Annual Rolling Update Annual Rolling Update Annual Rolling Update Annual Rolling Update Annual Rolling Update Annual Rolling Update Annual Rolling Update Annual Rolling Update

Geological	Version	Update Cycle
BGS 1:625,000 Solid Geology British Geological Survey - National Geoscience Information Service	January 2009	Not Applicable
BGS Estimated Soil Chemistry British Geological Survey - National Geoscience Information Service	October 2015	As notified
BGS Recorded Mineral Sites British Geological Survey - National Geoscience Information Service	April 2017	Bi-Annually
BGS Urban Soil Chemistry British Geological Survey - National Geoscience Information Service	October 2015	As notified
BGS Urban Soil Chemistry Averages British Geological Survey - National Geoscience Information Service	October 2015	As notified
CBSCB Compensation District Cheshire Brine Subsidence Compensation Board (CBSCB)	August 2011	Not Applicable
Coal Mining Affected Areas The Coal Authority - Property Searches	March 2014	As notified
Mining Instability Ove Arup & Partners	October 2000	Not Applicable
Non Coal Mining Areas of Great Britain British Geological Survey - National Geoscience Information Service	May 2015	Not Applicable
Potential for Collapsible Ground Stability Hazards British Geological Survey - National Geoscience Information Service	June 2015	Annually
Potential for Compressible Ground Stability Hazards British Geological Survey - National Geoscience Information Service	June 2015	Annually
Potential for Ground Dissolution Stability Hazards British Geological Survey - National Geoscience Information Service	June 2015	Annually
Potential for Landslide Ground Stability Hazards British Geological Survey - National Geoscience Information Service	June 2015	Annually
Potential for Running Sand Ground Stability Hazards British Geological Survey - National Geoscience Information Service	June 2015	Annually
Potential for Shrinking or Swelling Clay Ground Stability Hazards British Geological Survey - National Geoscience Information Service	June 2015	Annually
Radon Potential - Radon Affected Areas British Geological Survey - National Geoscience Information Service	July 2011	As notified
Radon Potential - Radon Protection Measures British Geological Survey - National Geoscience Information Service	July 2011	As notified

Industrial Land Use	Version	Update Cycle
Contemporary Trade Directory Entries Thomson Directories	March 2017	Quarterly
Fuel Station Entries Catalist Ltd - Experian	February 2017	Quarterly
Gas Pipelines National Grid	July 2014	Quarterly
Points of Interest - Commercial Services PointX	December 2016	Quarterly
Points of Interest - Education and Health PointX	December 2016	Quarterly
Points of Interest - Manufacturing and Production PointX	December 2016	Quarterly
Points of Interest - Public Infrastructure PointX	December 2016	Quarterly
Points of Interest - Recreational and Environmental PointX	December 2016	Quarterly
Underground Electrical Cables National Grid	December 2015	Bi-Annually

Sensitive Land Use	Version	Update Cycle
Ancient Woodland Natural England	August 2016	Bi-Annually
Areas of Adopted Green Belt London Borough of Barnet London Borough of Ealing London Borough of Haringey	February 2017 February 2017 February 2017	As notified As notified As notified
Areas of Unadopted Green Belt London Borough of Barnet London Borough of Ealing London Borough of Haringey	February 2017 February 2017 February 2017	As notified As notified As notified
Areas of Outstanding Natural Beauty Natural England	January 2017	Bi-Annually
Environmentally Sensitive Areas Natural England	January 2017	Annually
Forest Parks Forestry Commission	April 1997	Not Applicable
Local Nature Reserves Natural England	January 2017	Bi-Annually
Marine Nature Reserves Natural England	January 2017	Bi-Annually
National Nature Reserves Natural England	January 2017	Bi-Annually
National Parks Natural England	February 2017	Bi-Annually
Nitrate Vulnerable Zones Department for Environment, Food and Rural Affairs (DEFRA - formerly FRCA)	October 2015	Annually
Ramsar Sites Natural England	January 2017	Bi-Annually
Sites of Special Scientific Interest Natural England	January 2017	Bi-Annually
Special Areas of Conservation Natural England	January 2017	Bi-Annually
Special Protection Areas Natural England	January 2017	Bi-Annually
World Heritage Sites English Heritage - National Monument Record Centre	September 2015	Bi-Annually

A selection of organisations who provide data within this report



Data Supplier	Data Supplier Logo
Ordnance Survey	
Environment Agency	
Scottish Environment Protection Agency	
The Coal Authority	
British Geological Survey	 British Geological Survey NATURAL ENVIRONMENT RESEARCH COUNCIL
Centre for Ecology and Hydrology	 Centre for Ecology & Hydrology NATURAL ENVIRONMENT RESEARCH COUNCIL
Natural Resources Wales	
Scottish Natural Heritage	
Natural England	
Public Health England	
Ove Arup	
Peter Brett Associates	

Contact	Name and Address	Contact Details
1	British Geological Survey - Enquiry Service British Geological Survey, Kingsley Dunham Centre, Keyworth, Nottingham, Nottinghamshire, NG12 5GG	Telephone: 0115 936 3143 Fax: 0115 936 3276 Email: enquiries@bgs.ac.uk Website: www.bgs.ac.uk
2	Environment Agency - National Customer Contact Centre (NCCC) PO Box 544, Templeborough, Rotherham, S60 1BY	Telephone: 03708 506 506 Email: enquiries@environment-agency.gov.uk
3	London Borough of Waltham Forest - Environmental Health Department 154 Blackhorse Road, Walthamstow, London, E17 6NW	Telephone: 020 8496 3000 Fax: 0181 524 8960 Website: www.lbwf.gov.uk
4	London Borough of Camden - Pollution Projects Team Seventh Floor, Town Hall Extension, Argyle Street, London, WC1H 8EQ	Telephone: 020 7278 4444 Fax: 020 7860 5713 Website: www.camden.gov.uk
5	Westminster City Council - Environmental Health Department Council House, Marylebone Road, London, NW1 5PT	Telephone: 020 7641 1317 Fax: 020 7641 1142 Website: www.westminster.gov.uk
6	Ordnance Survey Adanac Drive, Southampton, Hampshire, SO16 0AS	Telephone: 023 8079 2000 Email: enquires@ordsvy.gov.uk Website: www.ordnancesurvey.gov.uk
7	London Borough of Camden Town Hall, Judd Street, London, WC1H 9JE	Telephone: 020 7974 4444 Fax: 020 7974 6866 Email: info@camden.gov.uk Website: www.camden.gov.uk
8	PointX 7 Abbey Court, Eagle Way, Sowton, Exeter, Devon, EX2 7HY	Website: www.pointx.co.uk
9	Landmark Information Group Limited Imperium, Imperial Way, Reading, Berkshire, RG2 0TD	Telephone: 0844 844 9966 Fax: 0844 844 9951 Email: helpdesk@landmark.co.uk Website: www.landmark.co.uk
10	Environment Agency - Head Office Rio House, Waterside Drive, Aztec West, Almondsbury, Bristol, Avon, BS32 4UD	Telephone: 01454 624400 Fax: 01454 624409
-	Public Health England - Radon Survey, Centre for Radiation, Chemical and Environmental Hazards Chilton, Didcot, Oxfordshire, OX11 0RQ	Telephone: 01235 822622 Fax: 01235 833891 Email: radon@phe.gov.uk Website: www.ukradon.org
-	Landmark Information Group Limited Imperium, Imperial Way, Reading, Berkshire, RG2 0TD	Telephone: 0844 844 9952 Fax: 0844 844 9951 Email: customerservices@landmarkinfo.co.uk Website: www.landmarkinfo.co.uk



Please note that the Environment Agency / Natural Resources Wales / SEPA have a charging policy in place for enquiries.

Geology 1:50,000 Maps Legends




Artificial Ground and Landslip

Map Colour	Lex Code	Rock Name	Rock Type	Min and Max Age
	WGR	Worked Ground (Undivided)	Void	Holocene - Holocene
	MGR	Made Ground (Undivided)	Artificial Deposit	Holocene - Holocene

Superficial Geology

Map Colour	Lex Code	Rock Name	Rock Type	Min and Max Age
	LASI	Langley Silt Member	Clay and Silt	Devensian - Devensian
	LHGR	Lynch Hill Gravel Member	Sand and Gravel	Wolstonian - Wolstonian

Bedrock and Faults

Map Colour	Lex Code	Rock Name	Rock Type	Min and Max Age
	LC	London Clay Formation	Clay, Silt and Sand	Eocene - Eocene
	CLGB	Claygate Member	Clay, Silt and Sand	Eocene - Eocene
	BGS	Bagshot Formation	Sand	Eocene - Eocene

Geology 1:50,000 Maps

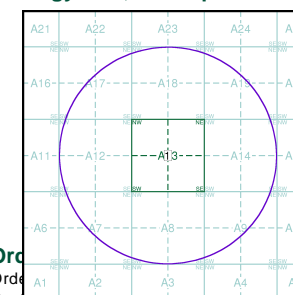
This report contains geological map extracts taken from the BGS Digital Geological map of Great Britain at 1:50,000 scale and is designed for users carrying out preliminary site assessments who require geological maps for the area around the site. This mapping may be more up to date than previously published paper maps.

The various geological layers - artificial and landslip deposits, superficial geology and solid (bedrock) geology are displayed in separate maps, but superimposed on the final 'Combined Surface Geology' map. All map legends feature on this page. Not all layers have complete nationwide coverage, so availability of data for relevant map sheets is indicated below.

Geology 1:50,000 Maps Coverage

Map ID:	1
Map Sheet No:	256
Map Name:	North London
Map Date:	2006
Bedrock Geology:	Available
Superficial Geology:	Available
Artificial Geology:	Available
Faults:	Not Supplied
Landslip:	Available
Rock Segments:	Not Supplied

Geology 1:50,000 Maps - Slice A



Ord

Order

Customer Reference: 527230, 184180

National Grid Reference: 527230, 184180

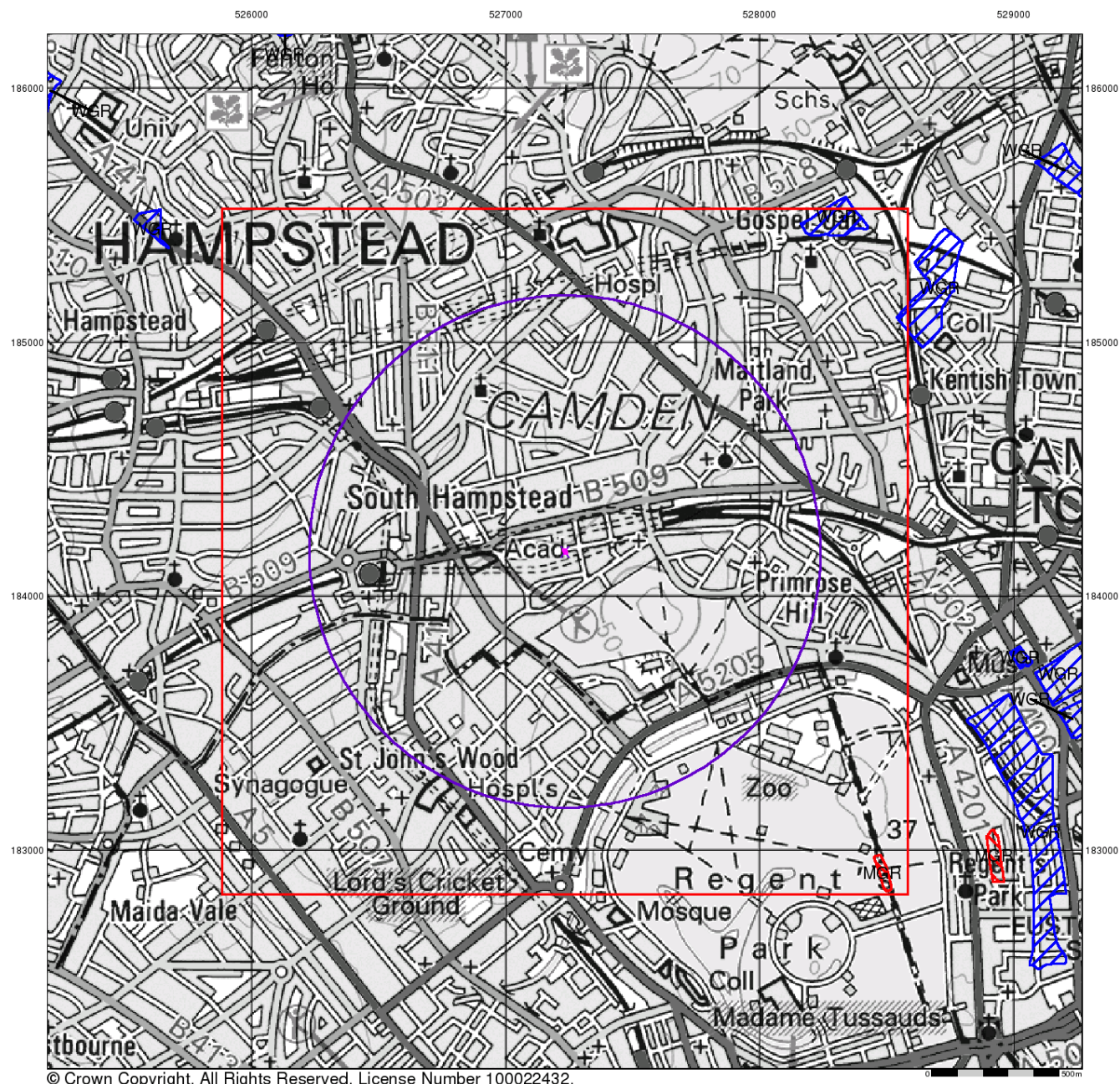
Slice: A

Site Area (Ha): 0.02

Search Buffer (m): 1000

Site Details:

106 King Henry's Road



soiltechnics

environmental and geotechnical consultants

Artificial Ground and Landslip

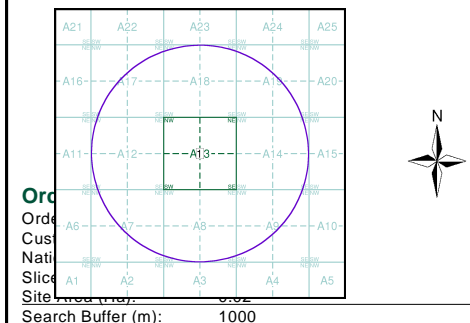
Artificial ground is a term used by BGS for those areas where the ground surface has been significantly modified by human activity. Information about previously developed ground is especially important, as it is often associated with potentially contaminated material, unpredictable engineering conditions and unstable ground.

Artificial ground includes:

- Made ground - man-made deposits such as embankments and spoil heaps on the natural ground surface.
- Worked ground - areas where the ground has been cut away such as quarries and road cuttings.
- Infilled ground - areas where the ground has been cut away then wholly or partially backfilled.
- Landscaped ground - areas where the surface has been reshaped.
- Disturbed ground - areas of ill-defined shallow or near surface mineral workings where it is impracticable to map made and worked ground separately.

Mass movement (landslip) deposits on BGS geological maps are primarily superficial deposits that have moved down slope under gravity to form landslips. These affect bedrock, other superficial deposits and artificial ground. The dataset also includes foundered strata, where the ground has collapsed due to subsidence.

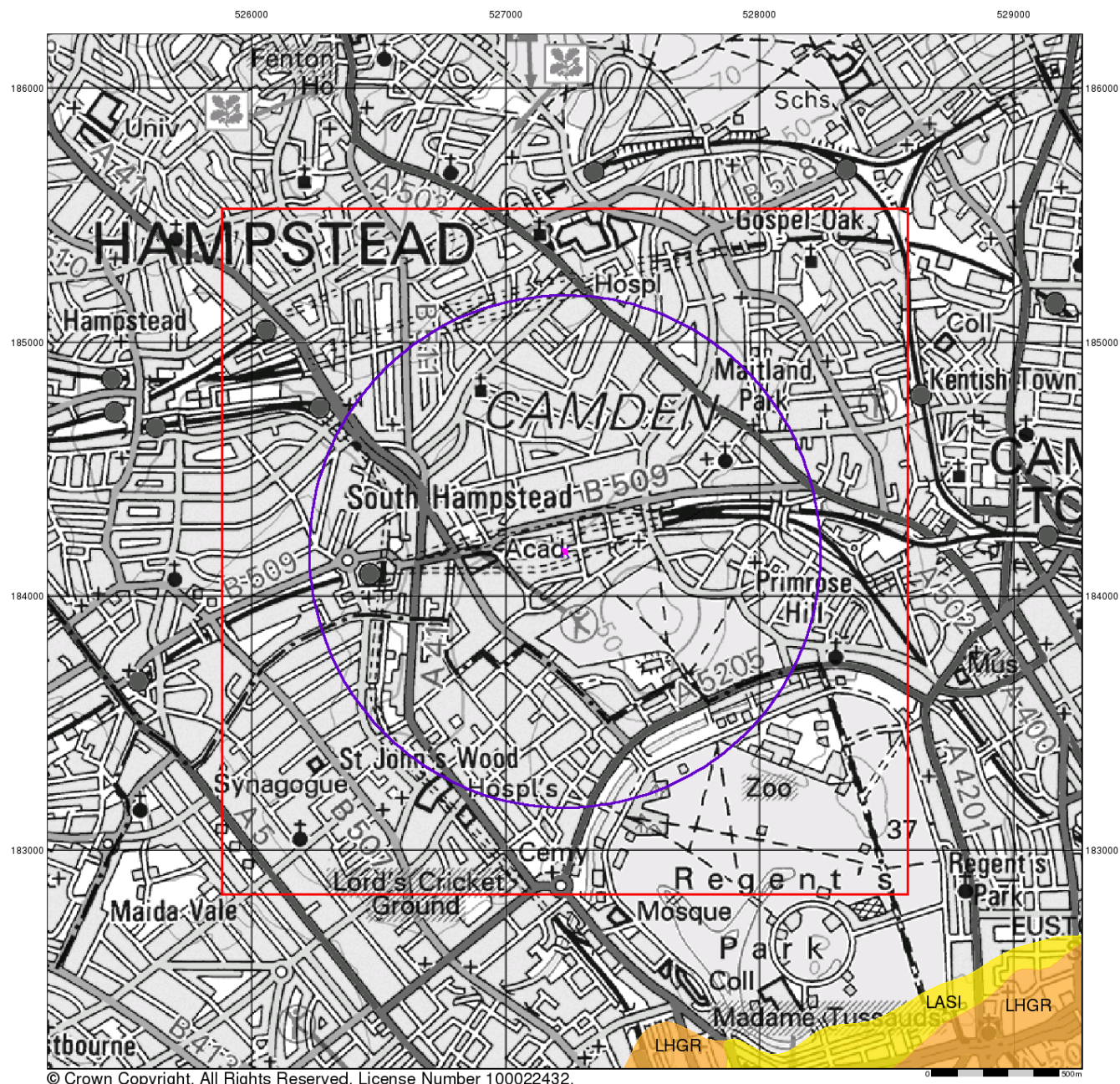
Artificial Ground and Landslip Map - Slice A



Site Details:
106 King Henry's Road

Landmark
INFORMATION GROUP

Tel: 0844 844 9952
Fax: 0844 844 9951
Web: www.envirocheck.co.uk



© Crown Copyright. All Rights Reserved. License Number 100022432.

soiltechnics

environmental and geotechnical consultants

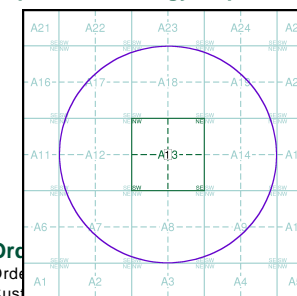
Superficial Geology

Superficial Deposits are the youngest geological deposits formed during the most recent period of geological time, the Quaternary, which extends back about 1.8 million years from the present.

They rest on older deposits or rocks referred to as Bedrock. This dataset contains Superficial deposits that are of natural origin and 'in place'. Other superficial strata may be held in the Mass Movement dataset where they have been moved, or in the Artificial Ground dataset where they are of man-made origin.

Most of these Superficial deposits are unconsolidated sediments such as gravel, sand, silt and clay, and onshore they form relatively thin, often discontinuous patches or larger spreads.

Superficial Geology Map - Slice A



Ord

Order

Cus

National Grid Reference: 527230, 184180

Slice: A
Site Area (Ha): 0.02
Search Buffer (m): 1000

Site Details:

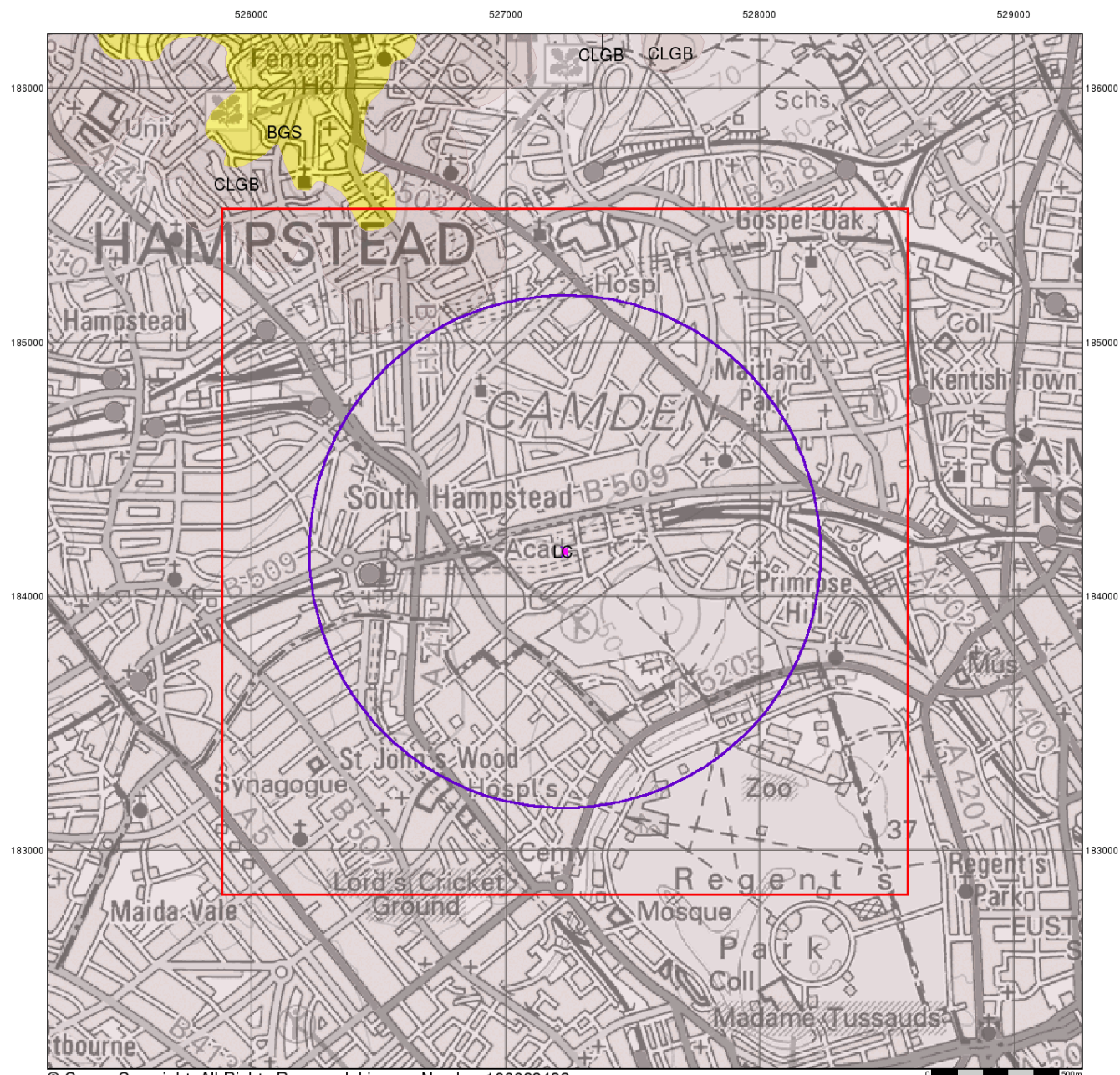
106 King Henry's Road

Landmark
INFORMATION GROUP

Tel: 0844 844 9952
Fax: 0844 844 9951
Web: www.envirocheck.co.uk

v15.0 15-May-2017

Page 3 of 5



© Crown Copyright. All Rights Reserved. License Number 100022432.

soiltechnics

environmental and geotechnical consultants

Bedrock and Faults

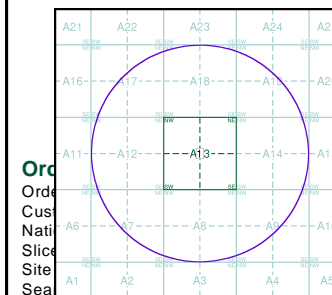
Bedrock geology is a term used for the main mass of rocks forming the Earth and are present everywhere, whether exposed at the surface in outcrops or concealed beneath superficial deposits or water.

The bedrock has formed over vast lengths of geological time ranging from ancient and highly altered rocks of the Proterozoic, some 2500 million years ago, or older, up to the relatively young Pliocene, 1.8 million years ago.

The bedrock geology includes many lithologies, often classified into three types based on origin: igneous, metamorphic and sedimentary.

The BGS Faults and Rock Segments dataset includes geological faults (e.g. normal, thrust), and thin beds mapped as lines (e.g. coal seam, gypsum bed). Some of these are linked to other particular 1:50,000 Geology datasets, for example, coal seams are part of the bedrock sequence, most faults and mineral veins primarily affect the bedrock but cut across the strata and post date its deposition.

Bedrock and Faults Map - Slice A



Site Details:

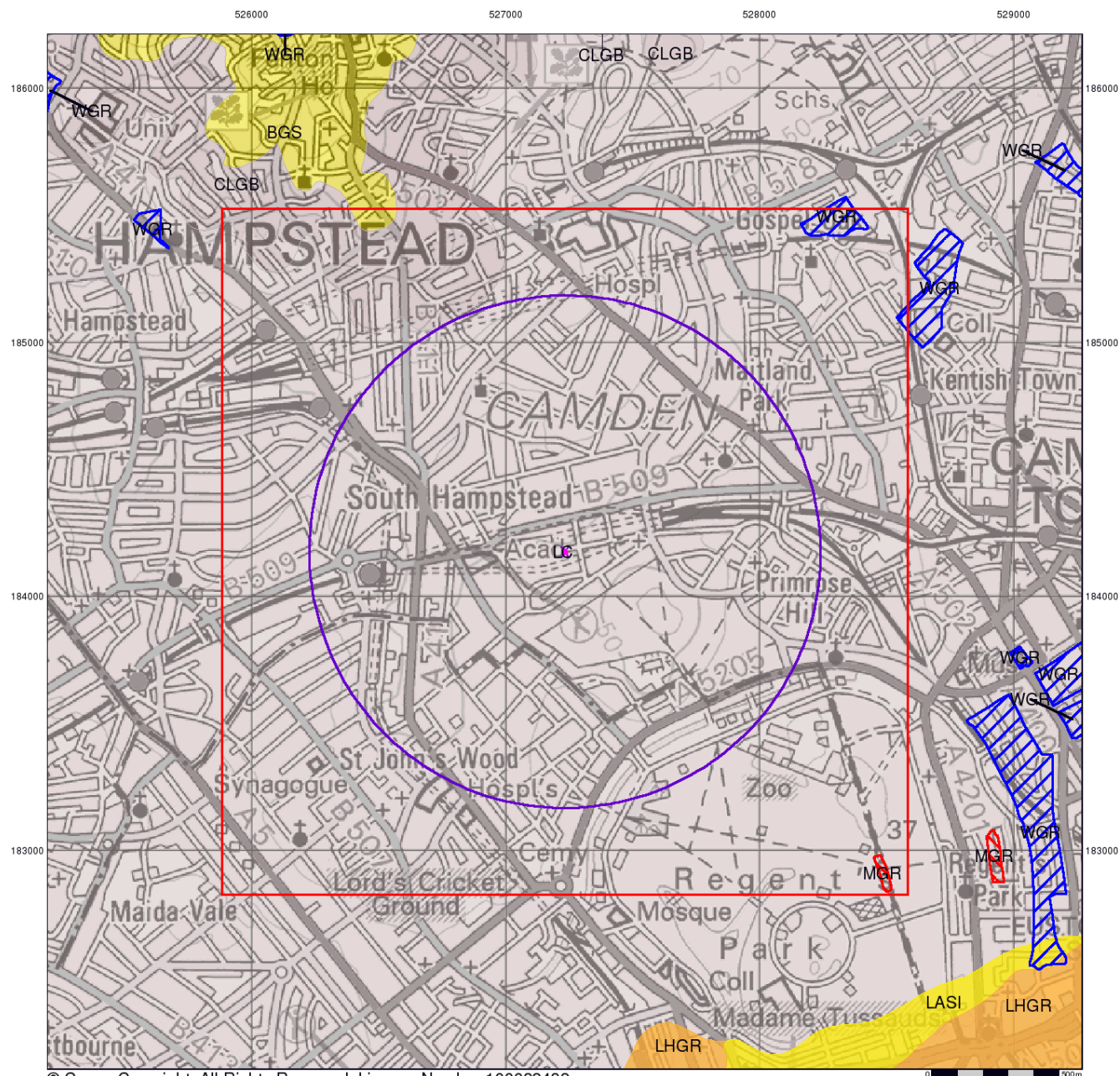
106 King Henry's Road

Landmark
INFORMATION GROUP

Tel: 0844 844 9952
Fax: 0844 844 9951
Web: www.envirocheck.co.uk

v15.0 15-May-2017

Page 4 of 5



© Crown Copyright. All Rights Reserved. License Number 100022432.

soiltechnics

environmental and geotechnical consultants

Combined Surface Geology

The Combined Surface Geology map combines all the previous maps into one combined geological overview of your site.

Please consult the legends to the previous maps to interpret the Combined "Surface Geology" map.

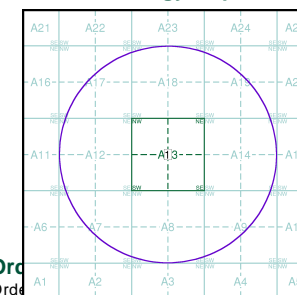
Additional Information

More information on 1:50,000 Geological mapping and explanations of rock classifications can be found on the BGS website. Using the LEX Codes in this report, further descriptions of rock types can be obtained by interrogating the 'BGS Lexicon of Named Rock Units'. This database can be accessed by following the 'Information and Data' link on the BGS website.

Contact

British Geological Survey
Kingsley Dunham Centre
Keyworth
Nottingham
NG12 5GG
Telephone: 0115 936 3143
Fax: 0115 936 3276
email: enquiries@bgs.ac.uk
website: www.bgs.ac.uk

Combined Geology Map - Slice A



Order

Customer Reference: STP4034B
National Grid Reference: 527230, 184180
Slice: A
Site Area (Ha): 0.02
Search Buffer (m): 1000

Site Details:

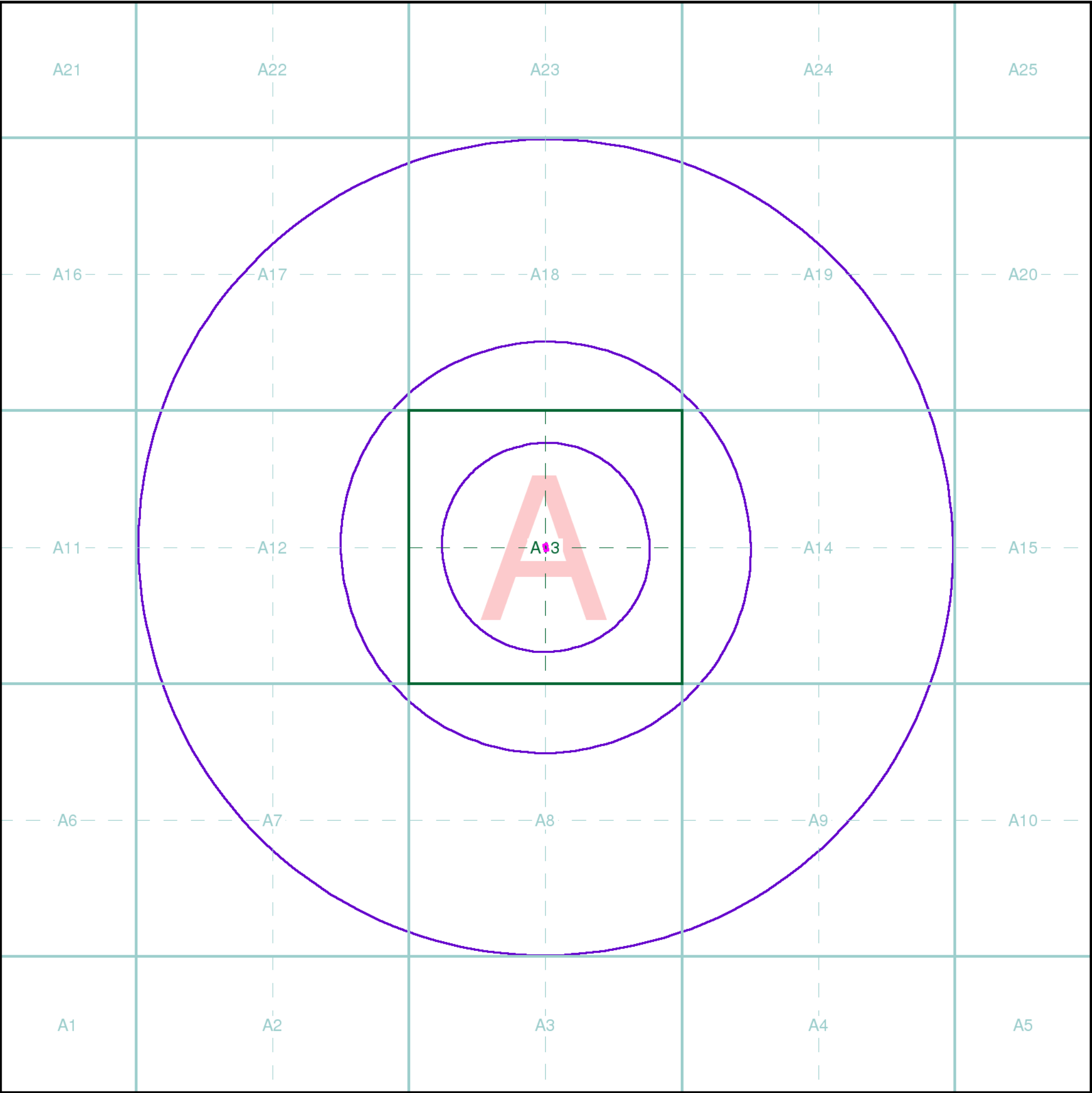
106 King Henry's Road

Landmark
INFORMATION GROUP

Tel: 0844 844 9952
Fax: 0844 844 9951
Web: www.envirocheck.co.uk

v15.0 15-May-2017

Page 5 of 5



Index Map

For ease of identification, your site and buffer have been split into Slices, Segments and Quadrants. These are illustrated on the Index Map opposite and explained further below.

Slice
Each slice represents a 1:10,000 plot area (2.7km x 2.7km) for your site and buffer. A large site and buffer may be made up of several slices (represented by a red outline), that are referenced by letters of the alphabet, starting from the bottom left corner of the slice "grid". This grid does not relate to National Grid lines but is designed to give best fit over the site and buffer.

Segment
A segment represents a 1:2,500 plot area. Segments that have plot files associated with them are shown in dark green, others in light blue. These are numbered from the bottom left hand corner within each slice.

Quadrant
A quadrant is a quarter of a segment. These are labelled as NW, NE, SW, SE and are referenced in the datasheet to allow features to be quickly located on plots. Therefore a feature that has a quadrant reference of A7NW will be in Slice A, Segment 7 and the NW Quadrant.

A selection of organisations who provide data within this report:



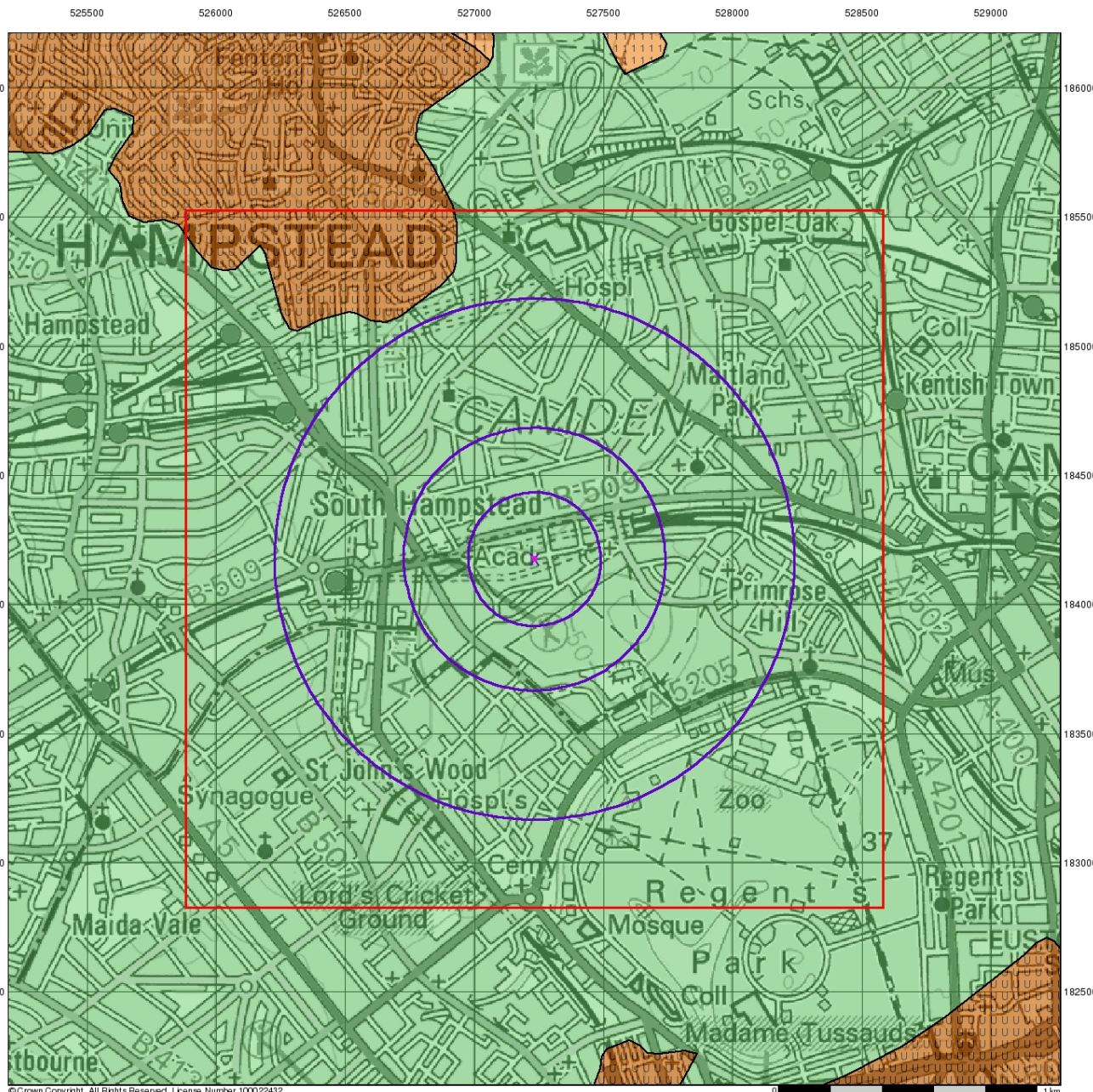
Envirocheck reports are compiled from 136 different sources of data.

Client Details
Ms R Brown, Soiltechnics, Cedar Barn, White Lodge, Walgrave, Northampton, NN6 9PY

Order Details
Order Number: 124858111_1_1
Customer Ref: STP4034B
National Grid Reference: 527230, 184180
Site Area (Ha): 0.02
Search Buffer (m): 1000

Site Details
106 King Henry's Road

Full Terms and Conditions can be found on the following link:
<http://www.landmarkinfo.co.uk/Terms/Show/515>



© Crown Copyright. All Rights Reserved. License Number 100022432.

soiltechnics

environmental and geotechnical consultants

Groundwater Vulnerability

General

- Specified Site
- Specified Buffer(s)
- Bearing Reference Point
- Slice
- Map ID

Agency and Hydrological

Geological Classes

Major Aquifer (Highly Permeable)

Minor Aquifer (Variably Permeable)

Non Aquifer (Negligibly Permeable)

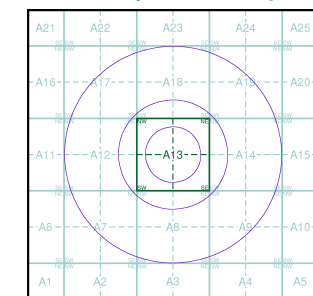
Water or Sea

Drift Deposit

Soil Classes

- High (H) 1, 2, 3, U
- Intermediate (I) 1, 2
- Low
- High (H) 1, 2, 3, U
- Intermediate (I) 1, 2
- Low

Site Sensitivity Context Map - Slice A



Order Details

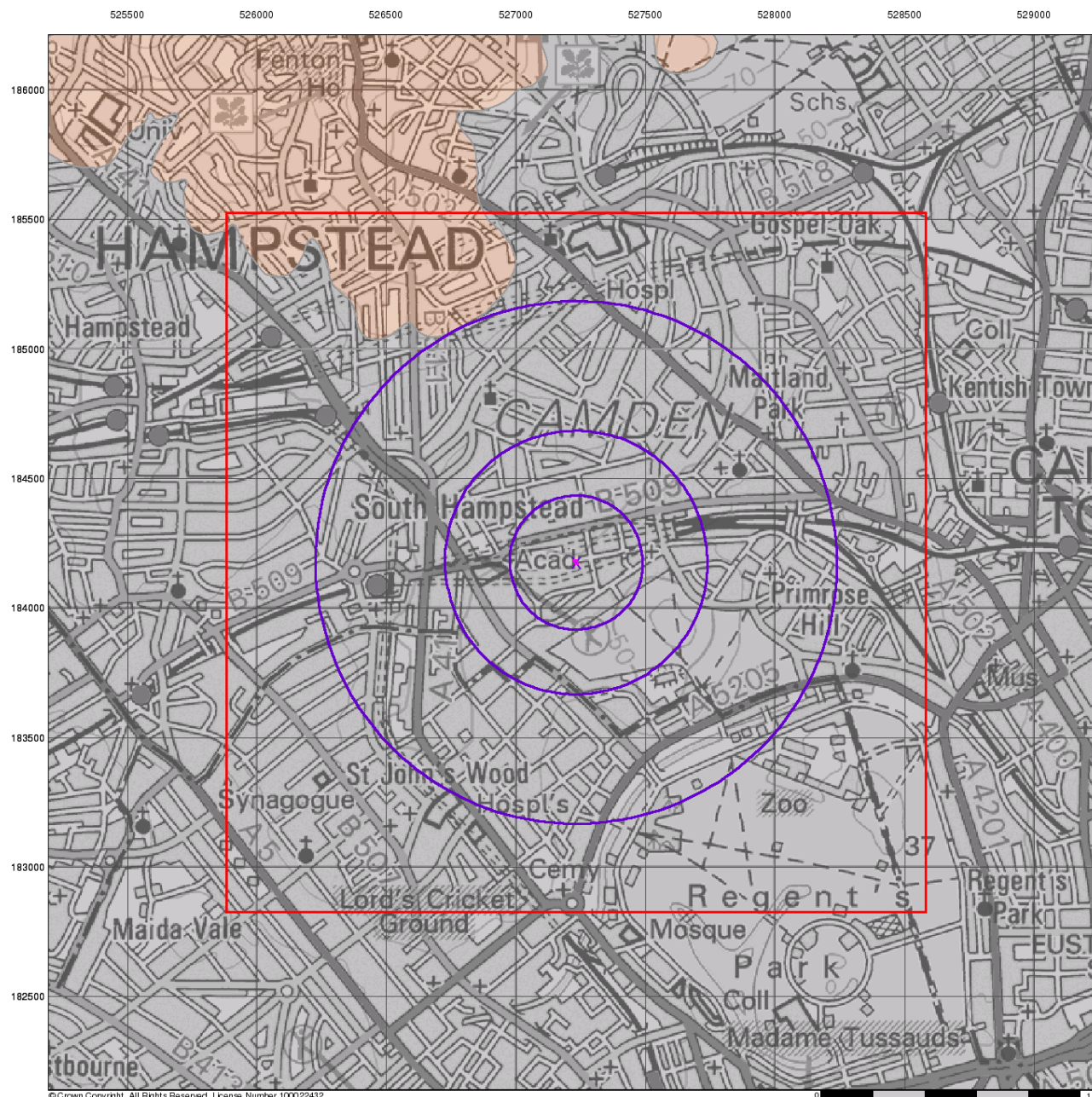
Order Number: 124858111_1_1
 Customer Ref: STP4034B
 National Grid Reference: 527230, 184180
 Slice: A
 Site Area (Ha): 0.02
 Search Buffer (m): 1000

Site Details

106 King Henry's Road

Landmark
 INFORMATION GROUP

Tel: 0844 844 9952
 Fax: 0844 844 9951
 Web: www.envirocheck.co.uk



© Crown Copyright. All Rights Reserved. License Number 100022432.

0 1 km

soiltechnics

environmental and geotechnical consultants

Bedrock Aquifer Designation

General

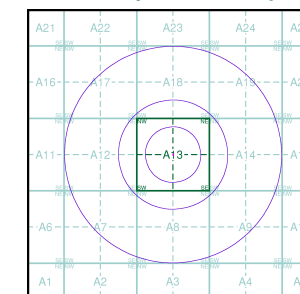
- Specified Site
- Specified Buffer(s)
- Bearing Reference Point
- Slice
- Map ID

Agency and Hydrological

Geological Classes

- Principal Aquifer
- Secondary A Aquifer
- Secondary B Aquifer
- Secondary Undifferentiated
- Unproductive Strata
- Unknown
- Unknown (Lakes and Landslip)

Site Sensitivity Context Map - Slice A



Order Details

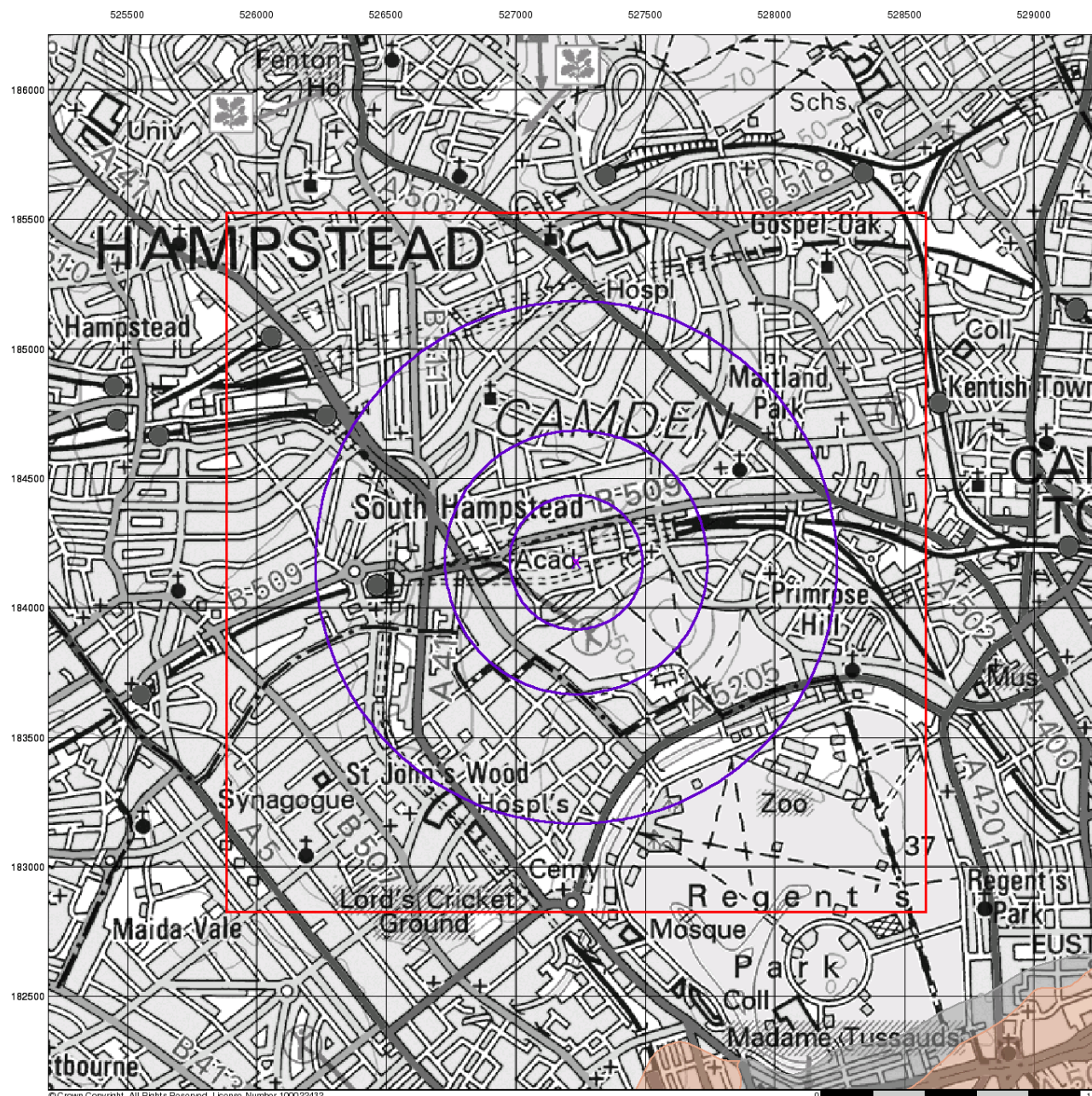
Order Number: 124858111_1_1
 Customer Ref: STP4034B
 National Grid Reference: 527230, 184180
 Slice: A
 Site Area (Ha): 0.02
 Search Buffer (m): 1000

Site Details

106 King Henry's Road

Landmark
 INFORMATION GROUP

Tel: 0844 844 9952
 Fax: 0844 844 9951
 Web: www.envirocheck.co.uk



© Crown Copyright. All Rights Reserved. License Number 100022432.

soiltechnics

environmental and geotechnical consultants

Superficial Aquifer Designation

General

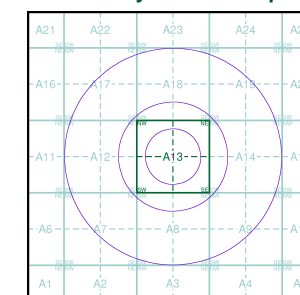
- Specified Site
- Specified Buffer(s)
- Bearing Reference Point
- Slice
- Map ID

Agency and Hydrological

Geological Classes

- Principal Aquifer
- Secondary A Aquifer
- Secondary B Aquifer
- Secondary Undifferentiated
- Unproductive Strata
- Unknown
- Unknown (Lakes and Landslip)

Site Sensitivity Context Map - Slice A



Order Details

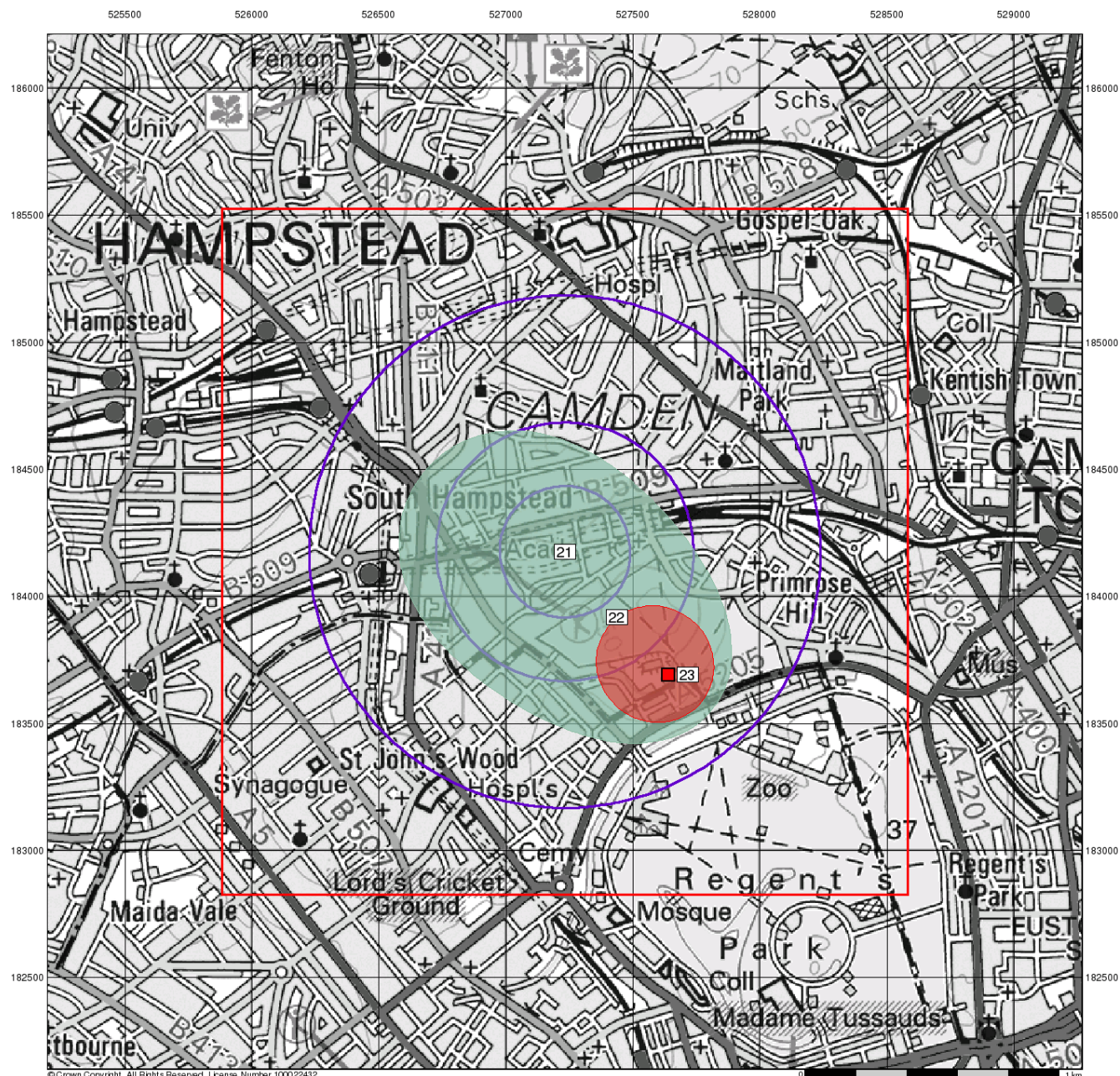
Order Number: 124858111_1_1
 Customer Ref: STP4034B
 National Grid Reference: 527230, 184180
 Slice: A
 Site Area (Ha): 0.02
 Search Buffer (m): 1000

Site Details

106 King Henry's Road

Landmark
 INFORMATION GROUP

Tel: 0844 844 9952
 Fax: 0844 844 9951
 Web: www.envirocheck.co.uk



© Crown Copyright. All Rights Reserved. License Number 100022432.

soiltechnics

environmental and geotechnical consultants

Source Protection Zones

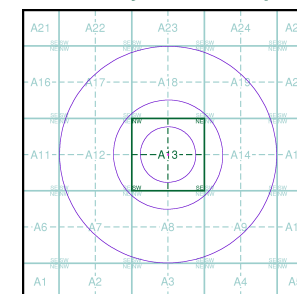
General

- Specified Site
- Specified Buffer(s)
- Bearing Reference Point
- Slice
- Map ID

Agency and Hydrological

- Inner zone (Zone 1)
- Inner zone - subsurface activity only (Zone 1c)
- Outer zone (Zone 2)
- Outer zone - subsurface activity only (Zone 2c)
- Total catchment (Zone 3)
- Total catchment - subsurface activity only (Zone 3c)
- Special interest (Zone 4)
- Source Protection Zone Borehole

Site Sensitivity Context Map - Slice A



Order Details

Order Number: 124858111_1_1
 Customer Ref: STP4034B
 National Grid Reference: 527230, 184180
 Slice: A
 Site Area (Ha): 0.02
 Search Buffer (m): 1000

Site Details

106 King Henry's Road

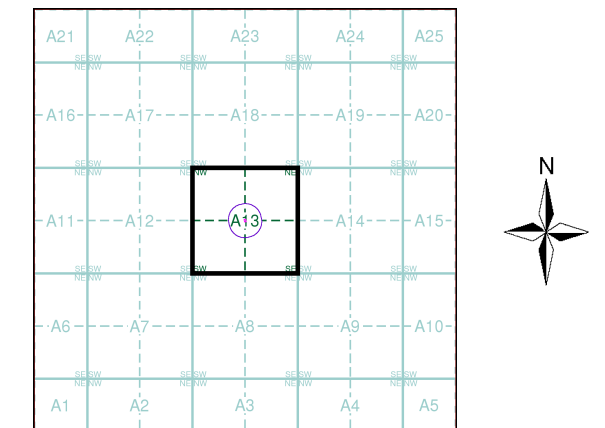
Landmark
 INFORMATION GROUP

Tel: 0844 844 9952
 Fax: 0844 844 9951
 Web: www.envirocheck.co.uk

General

- Specified Site
 - Specified Buffer(s)
 - Bearing Reference Point
 - Map ID
 - Several of Type at Location
 - Pylon
 - Overhead Transmission Line
- ## Agency and Hydrological
- Contaminated Land Register Entry or Notice (Location)
 - Contaminated Land Register Entry or Notice
 - Discharge Consent
 - Enforcement or Prohibition Notice
 - Integrated Pollution Control
 - Integrated Pollution Prevention Control
 - Local Authority Integrated Pollution Prevention and Control
 - Local Authority Pollution Prevention and Control
 - Local Authority Pollution Prevention and Control Enforcement
 - Pollution Incident to Controlled Waters
 - Prosecution Relating to Authorised Processes
 - Prosecution Relating to Controlled Waters
 - Registered Radioactive Substance
 - River Network or Water Feature
 - River Quality Sampling Point
 - Substantiated Pollution Incident Register
 - Water Abstraction
 - Water Industry Act Referral
- ## Hazardous Substances
- COMAH Site
 - Explosive Site
 - NIHHS Site
 - Planning Hazardous Substance Consent
 - Planning Hazardous Substance Enforcement
- ## Geological
- BGS Recorded Mineral Site
- ## Waste
- BGS Recorded Landfill Site (Location)
 - BGS Recorded Landfill Site
 - EA Historic Landfill (Buffered Point)
 - EA Historic Landfill (Polygon)
 - Integrated Pollution Control Registered Waste Site
 - Licensed Waste Management Facility (Landfill Boundary)
 - Licensed Waste Management Facility (Location)
 - Local Authority Recorded Landfill Site (Location)
 - Local Authority Recorded Landfill Site
 - Potentially Infilled Land (Non-water)
 - Potentially Infilled Land (Non-water)
 - Potentially Infilled Land (Non-water)
 - Potentially Infilled Land (Water)
 - Potentially Infilled Land (Water)
 - Potentially Infilled Land (Water)
 - Registered Landfill Site
 - Registered Landfill Site (Location)
 - Registered Landfill Site (Point Buffered to 100m)
 - Registered Landfill Site (Point Buffered to 250m)
 - Registered Waste Transfer Site (Location)
 - Registered Waste Transfer Site
 - Registered Waste Treatment or Disposal Site (Location)
 - Registered Waste Treatment or Disposal Site

Site Sensitivity Map - Segment A13



Order Details

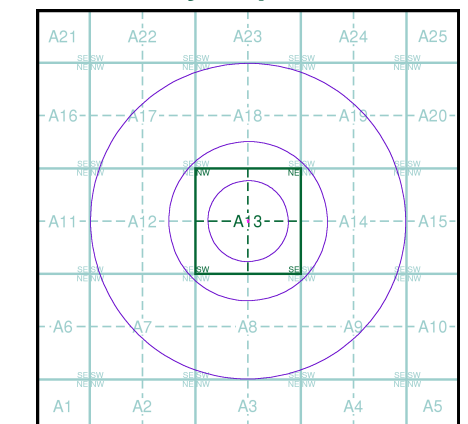
Order Number: 124858111_1_1
Customer Ref: STP4034B
National Grid Reference: 527230, 184180
Slice: A
Site Area (Ha): 0.02
Plot Buffer (m): 100

Site Details

106 King Henry's Road

- General**
- Specified Site
 - Specified Buffer(s)
 - Bearing Reference Point
 - Map ID
 - Several of Type at Location
- Agency and Hydrological**
- Contaminated Land Register Entry or Notice (Location)
 - Contaminated Land Register Entry or Notice
 - Discharge Consent
 - Enforcement or Prohibition Notice
 - Integrated Pollution Control
 - Integrated Pollution Prevention Control
 - Local Authority Integrated Pollution Prevention and Control
 - Local Authority Pollution Prevention and Control
 - Local Authority Pollution Prevention and Control Enforcement
 - Pollution Incident to Controlled Waters
 - Prosecution Relating to Authorised Processes
 - Prosecution Relating to Controlled Waters
 - Registered Radioactive Substance
 - River Network or Water Feature
 - River Quality Sampling Point
 - Substantiated Pollution Incident Register
 - Water Abstraction
 - Water Industry Act Referral
- Hazardous Substances**
- COMAH Site
 - Explosive Site
 - NIHHS Site
 - Planning Hazardous Substance Consent
 - Planning Hazardous Substance Enforcement
 - BGS Recorded Mineral Site
- Waste**
- BGS Recorded Landfill Site (Location)
 - BGS Recorded Landfill Site
 - EA Historic Landfill (Buffered Point)
 - EA Historic Landfill (Polygon)
 - Integrated Pollution Control Registered Waste Site
 - Licensed Waste Management Facility (Landfill Boundary)
 - Licensed Waste Management Facility (Location)
 - Local Authority Recorded Landfill Site (Location)
 - Local Authority Recorded Landfill Site
 - Potentially Infilled Land (Non-water)
 - Potentially Infilled Land (Non-water)
 - Potentially Infilled Land (Non-water)
 - Potentially Infilled Land (Water)
 - Potentially Infilled Land (Water)
 - Potentially Infilled Land (Water)
 - Registered Landfill Site (Location)
 - Registered Landfill Site (Point Buffered to 100m)
 - Registered Landfill Site (Point Buffered to 250m)
 - Registered Waste Transfer Site (Location)
 - Registered Waste Transfer Site
 - Registered Waste Treatment or Disposal Site (Location)
 - Registered Waste Treatment or Disposal Site

Site Sensitivity Map - Slice A

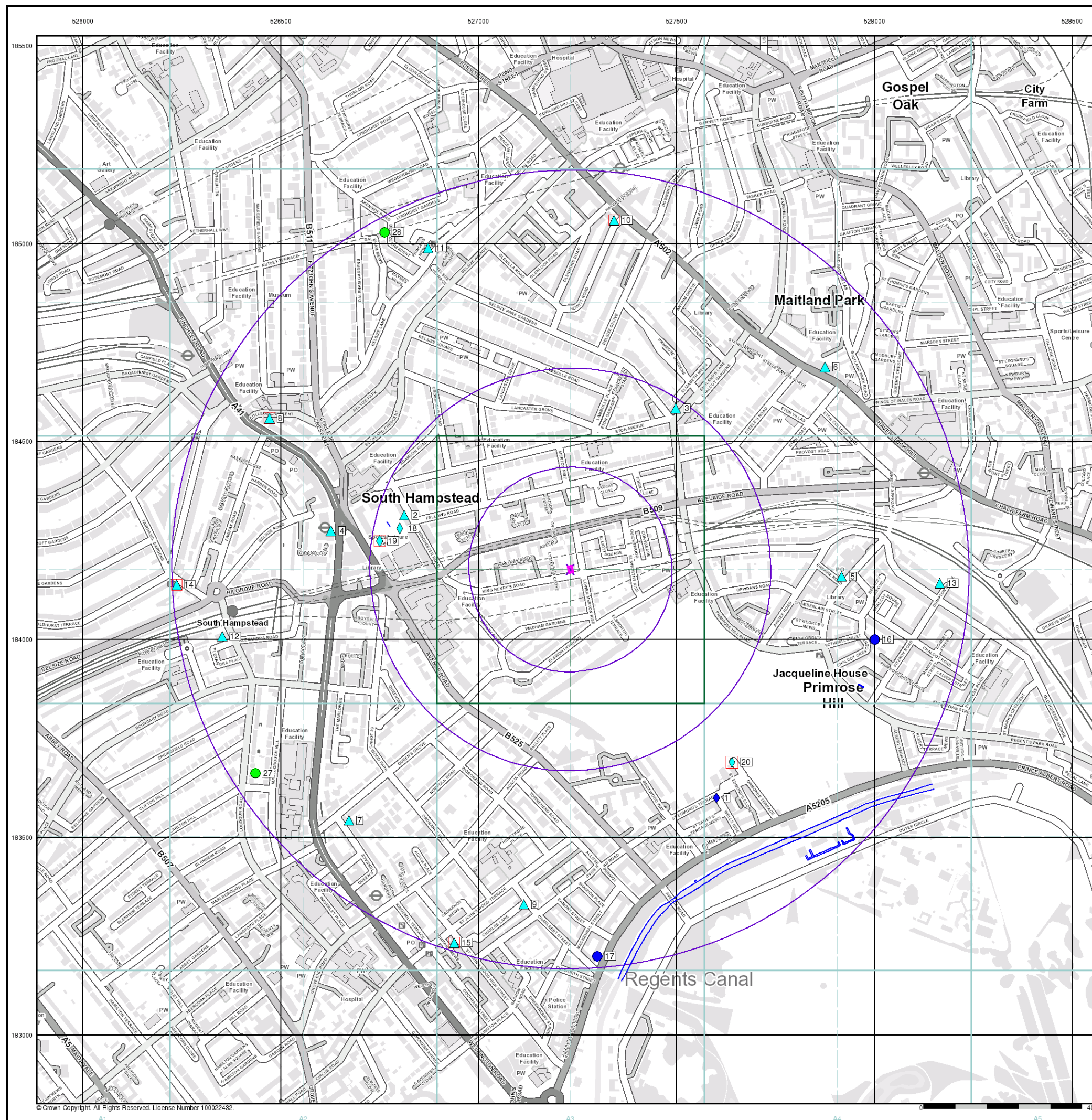


Order Details

Order Number: 124858111_1_1
 Customer Ref: STP4034B
 National Grid Reference: 527230, 184180
 Slice: A
 Site Area (Ha): 0.02
 Search Buffer (m): 1000

Site Details

106 King Henry's Road



Industrial Land Use Map

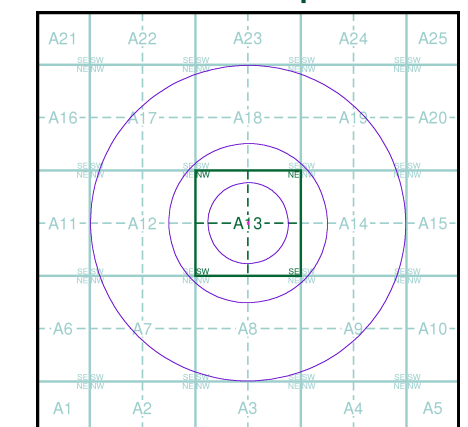
General

- Specified Site
- Specified Buffer(s)
- Bearing Reference Point
- Slice
- Map ID

Industrial Land Use

- Contemporary Trade Directory Entry
- Fuel Station Entry
- Gas Pipeline
- Points of Interest - Commercial Services
- Points of Interest - Education and Health
- Points of Interest - Manufacturing and Production
- Points of Interest - Public Infrastructure
- Points of Interest - Recreational and Environmental
- Underground Electrical Cables

Industrial Land Use Map - Slice A

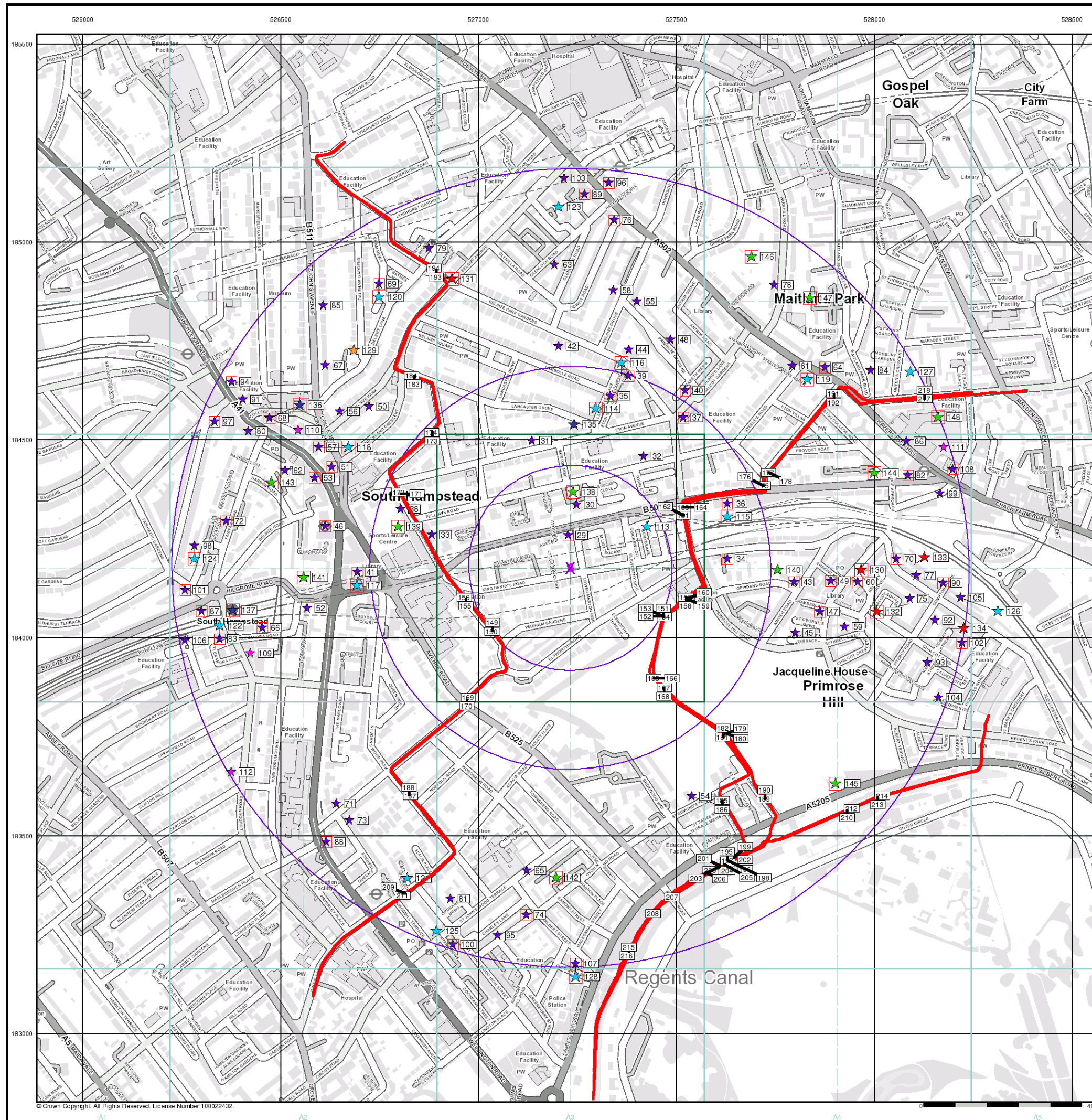


Order Details

Order Number: 124858111_1_1
 Customer Ref: STP4034B
 National Grid Reference: 527230, 184180
 Slice: A
 Site Area (Ha): 0.02
 Search Buffer (m): 1000

Site Details

106 King Henry's Road



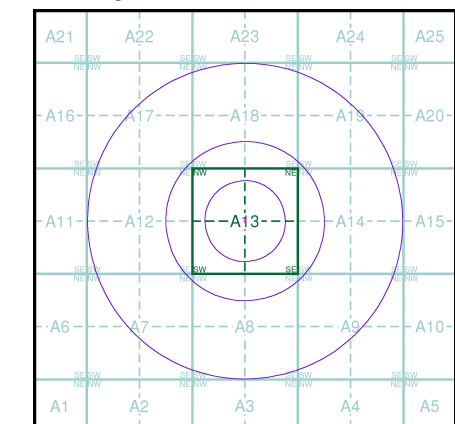
General

- Specified Site
- Specified Buffer(s)
- Bearing Reference Point

Agency and Hydrological (Flood)

- Extreme Flooding from Rivers or Sea without Defences (Zone 2)
- Flooding from Rivers or Sea without Defences (Zone 3)
- Area Benefiting from Flood Defence
- Flood Water Storage Areas
- Flood Defence

Flood Map - Slice A

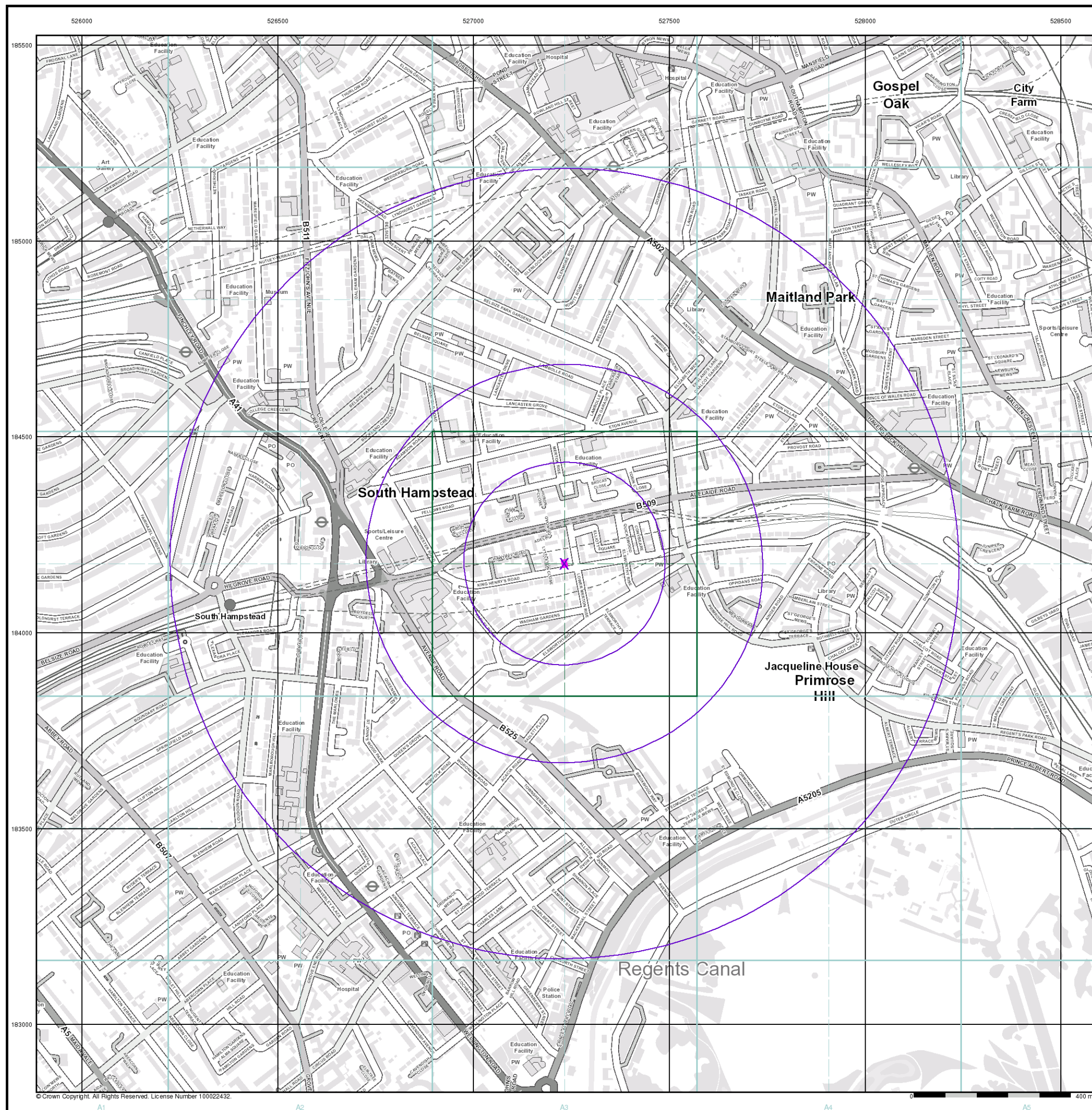


Order Details






Order Number: 124858111_1_1
 Customer Ref: STP4034B
 National Grid Reference: 527230, 184180
 Slice: A
 Site Area (Ha): 0.02
 Search Buffer (m): 1000

Site Details






106 King Henry's Road



General

-  Specified Site
-  Specified Buffer(s)
-  Bearing Reference Point
-  Map ID
-  Several of Type at Location

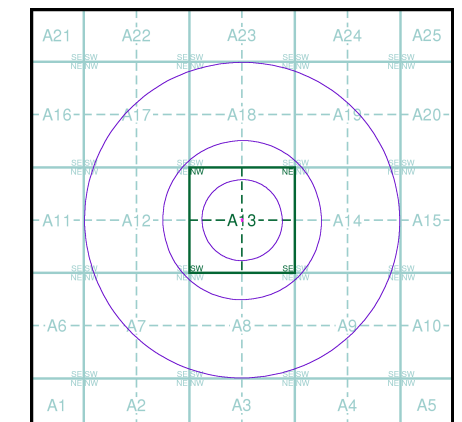
Agency and Hydrological (Boreholes)

-  BGS Borehole Depth 0 - 10m
-  BGS Borehole Depth 10 - 30m
-  BGS Borehole Depth 30m +
-  Confidential
-  Other

For Borehole information please refer to the Borehole .csv file which accompanied this slice.

A copy of the BGS Borehole Ordering Form is available to download from the Support section of www.envirocheck.co.uk.

Borehole Map - Slice A



Order Details

Order Number: 124858111_1_1
 Customer Ref: STP4034B
 National Grid Reference: 527230, 184180
 Slice: A
 Site Area (Ha): 0.02
 Search Buffer (m): 1000

Site Details

106 King Henry's Road

