

Site Details:

27A WEST END LANE,
LONDON, NW6 4QJ

Client Ref: 10120-MR
Report Ref: SCL-4072312
Grid Ref: 525486, 183839

Map Name: 1056 Scale Town Plan


Map date: 1871-1872

Scale: 1:1,056

Printed at: 1:1,056



Surveyed N/A
Revised N/A
Edition N/A
Copyright N/A
Levelled N/A



Surveyed 1865
Revised 1872
Edition N/A
Copyright N/A
Levelled N/A



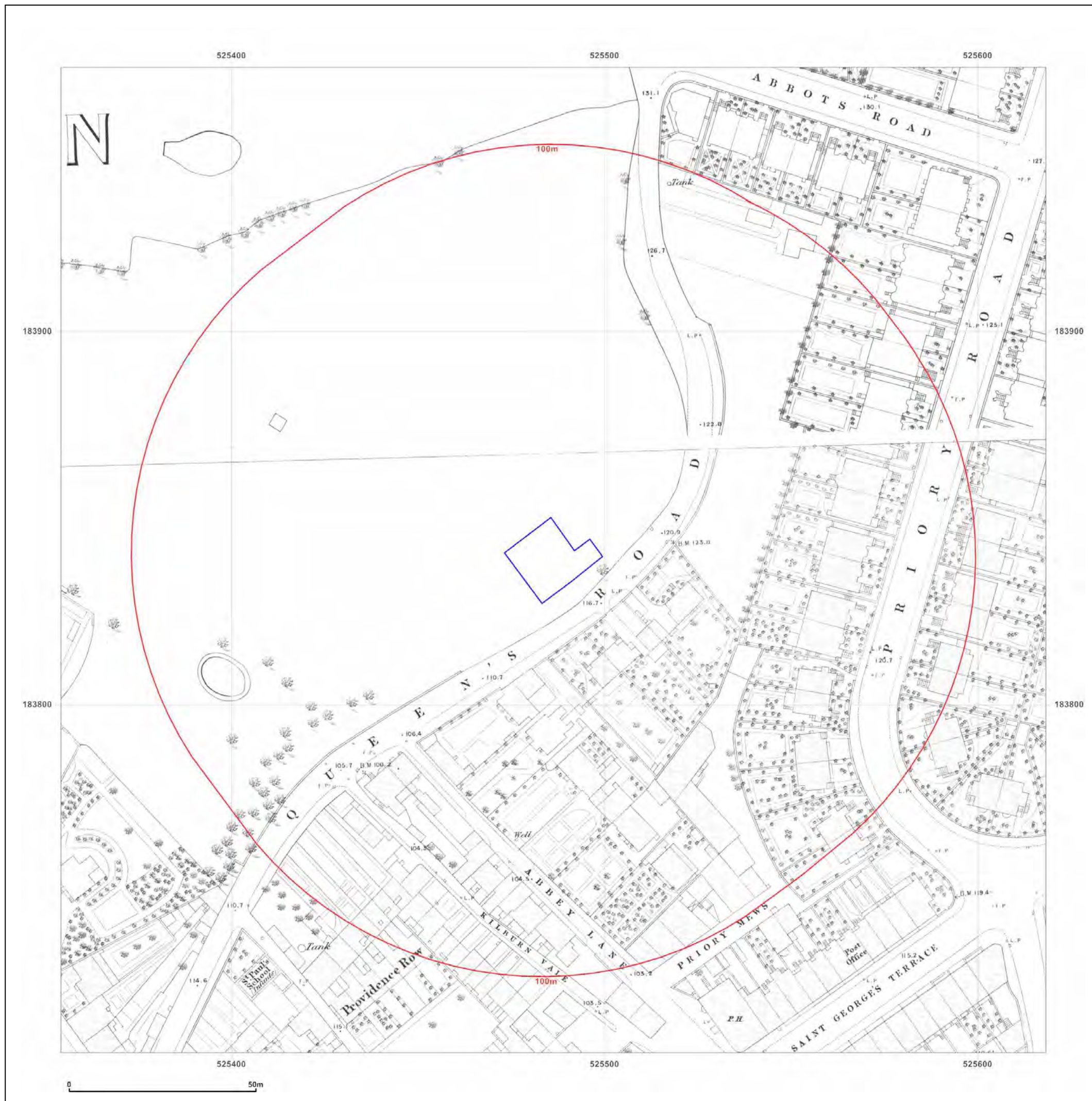
Produced by
Groundsure Insights
T: 08444 159000
E: info@groundsure.com
W: www.groundsure.com



© Crown copyright and database rights 2015 Ordnance Survey 100035207

Production date: 11 July 2017

To view map legend click here [Legend](#)



Site Details:

27A WEST END LANE,
LONDON, NW6 4QJ

Client Ref: 10120-MR
Report Ref: SCL-4072312
Grid Ref: 525486, 183839

Map Name: 1056 Scale Town Plan

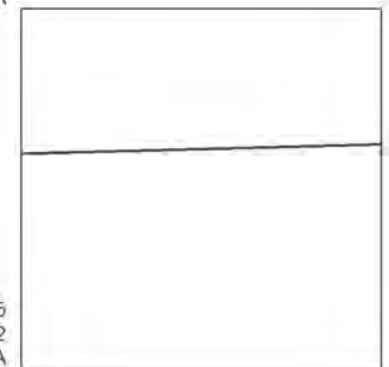
Map date: 1871-1872

Scale: 1:1,056

Printed at: 1:1,056



Surveyed N/A
Revised N/A
Edition N/A
Copyright N/A
Levelled N/A



Surveyed 1865
Revised 1872
Edition N/A
Copyright N/A
Levelled N/A



Produced by
Groundsure Insights
T: 08444 159000
E: info@groundsure.com
W: www.groundsure.com

© Crown copyright and database rights 2015 Ordnance Survey 100035207

Production date: 11 July 2017

To view map legend click here [Legend](#)



Site Details:

27A WEST END LANE,
LONDON, NW6 4QJ

Client Ref: 10120-MR
Report Ref: SCL-4072312
Grid Ref: 525486, 183839

Map Name: County Series


Map date: 1873-1874

Scale: 1:10,560

Printed at: 1:10,560



Surveyed 1865
Revised N/A
Edition 1873
Copyright N/A
Levelled N/A



Surveyed 1866
Revised 1874
Edition N/A
Copyright N/A
Levelled N/A



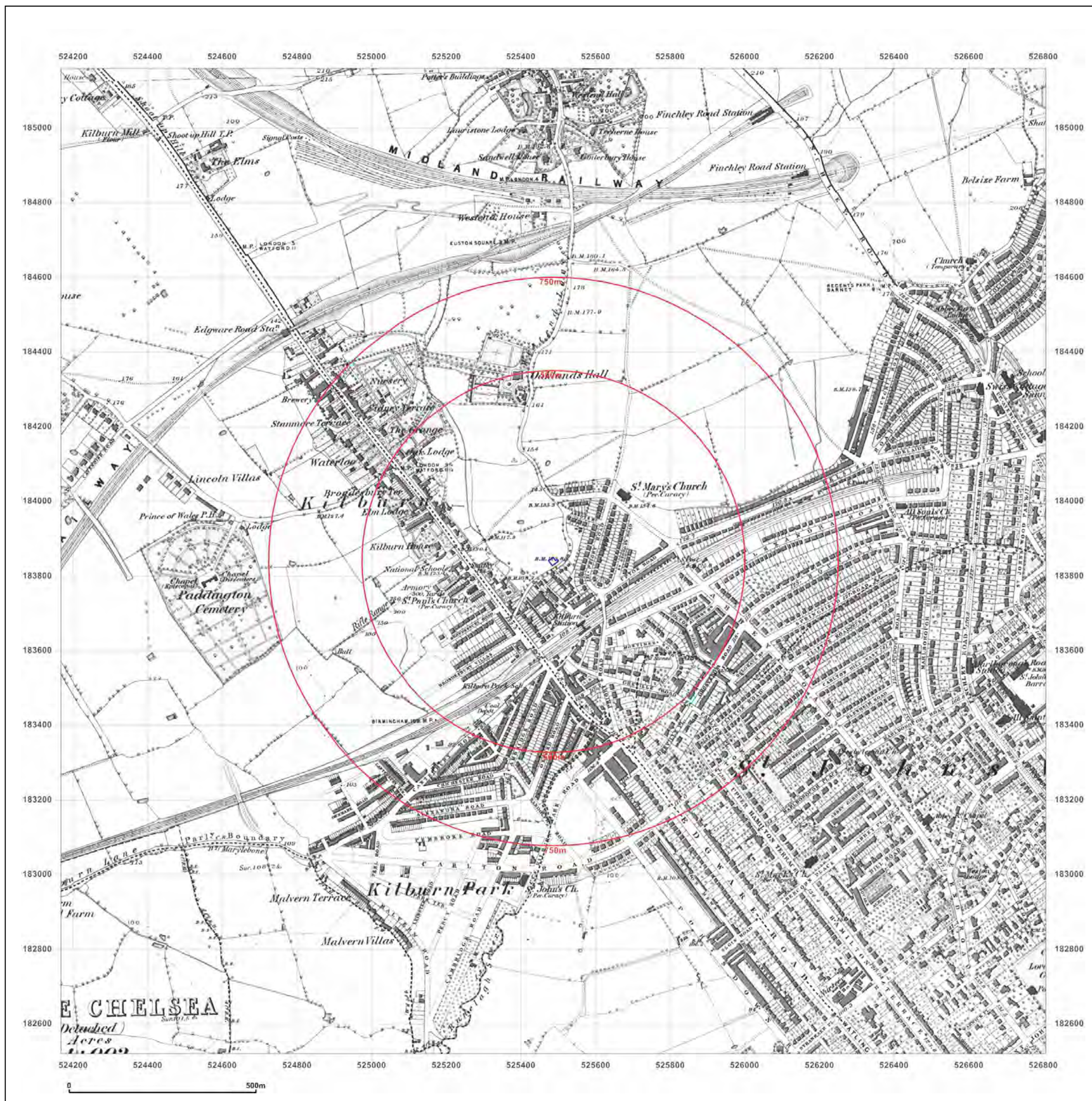
Produced by
Groundsure Insights
T: 08444 159000
E: info@groundsure.com
W: www.groundsure.com



© Crown copyright and database rights 2015 Ordnance Survey 100035207

Production date: 11 July 2017

To view map legend click here [Legend](#)



Site Details:

27A WEST END LANE,
LONDON, NW6 4QJ

Client Ref: 10120-MR
Report Ref: SCL-4072312
Grid Ref: 525486, 183839

Map Name: County Series

Map date: 1894

Scale: 1:10,560

Printed at: 1:10,560



Surveyed 1894
Revised 1894
Edition N/A
Copyright N/A
Levelled N/A

Surveyed 1894
Revised 1894
Edition N/A
Copyright N/A
Levelled N/A



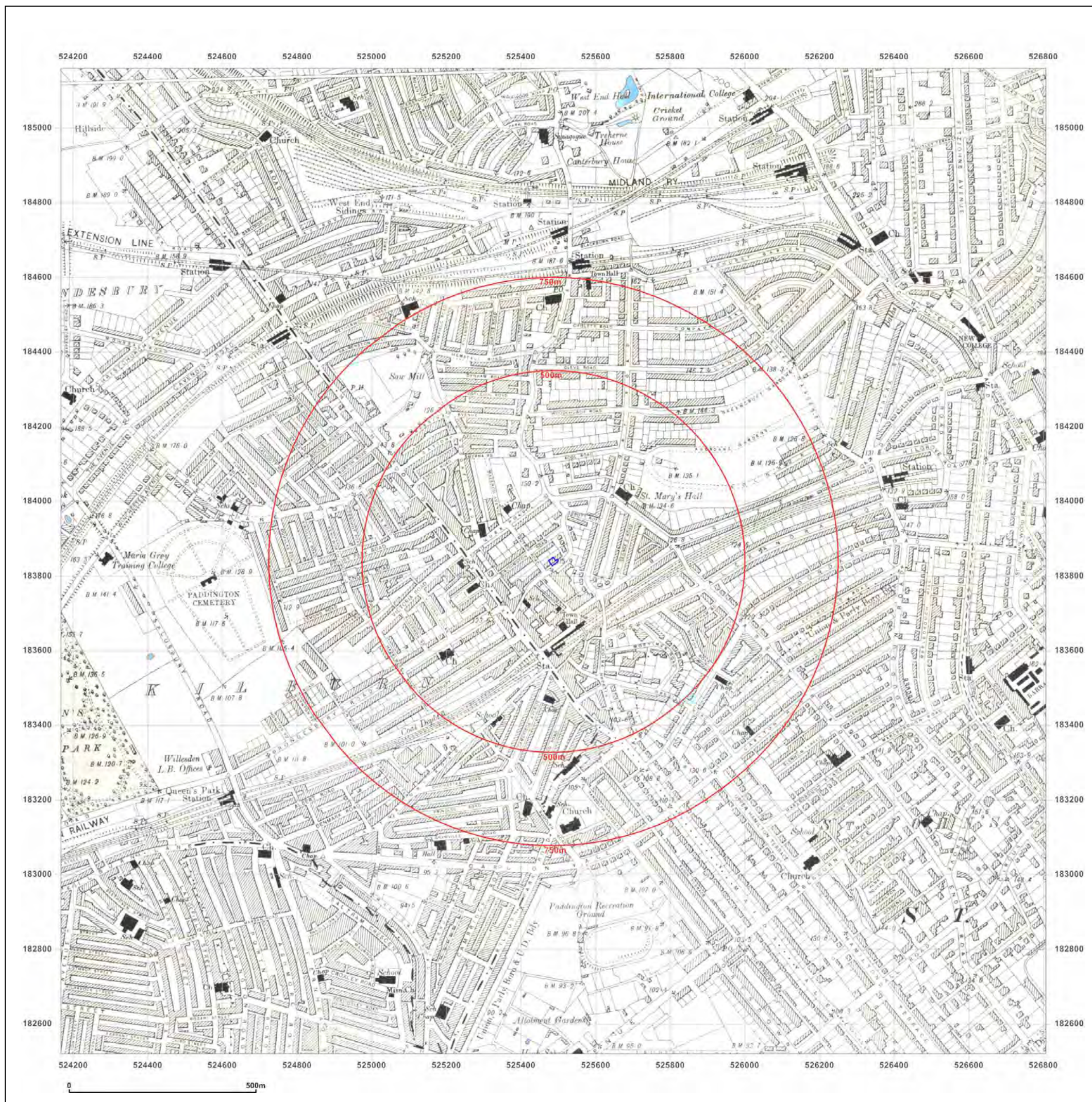
Produced by
Groundsure Insights
T: 08444 159000
E: info@groundsure.com
W: www.groundsure.com



© Crown copyright and database rights 2015 Ordnance Survey 100035207

Production date: 11 July 2017

To view map legend click here [Legend](#)



Site Details:

27A WEST END LANE,
LONDON, NW6 4QJ

Client Ref: 10120-MR
Report Ref: SCL-4072312
Grid Ref: 525486, 183839

Map Name: 1056 Scale Town Plan

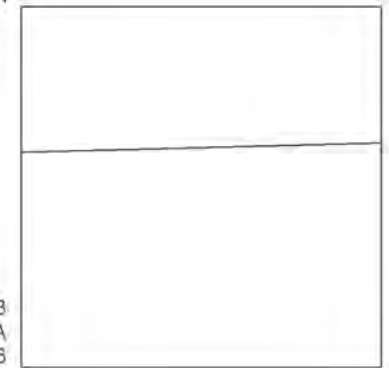
Map date: 1896

Scale: 1:1,056

Printed at: 1:1,056



Surveyed 1893
Revised N/A
Edition 1896
Copyright N/A
Levelled N/A



Surveyed 1893
Revised N/A
Edition 1896
Copyright N/A
Levelled N/A



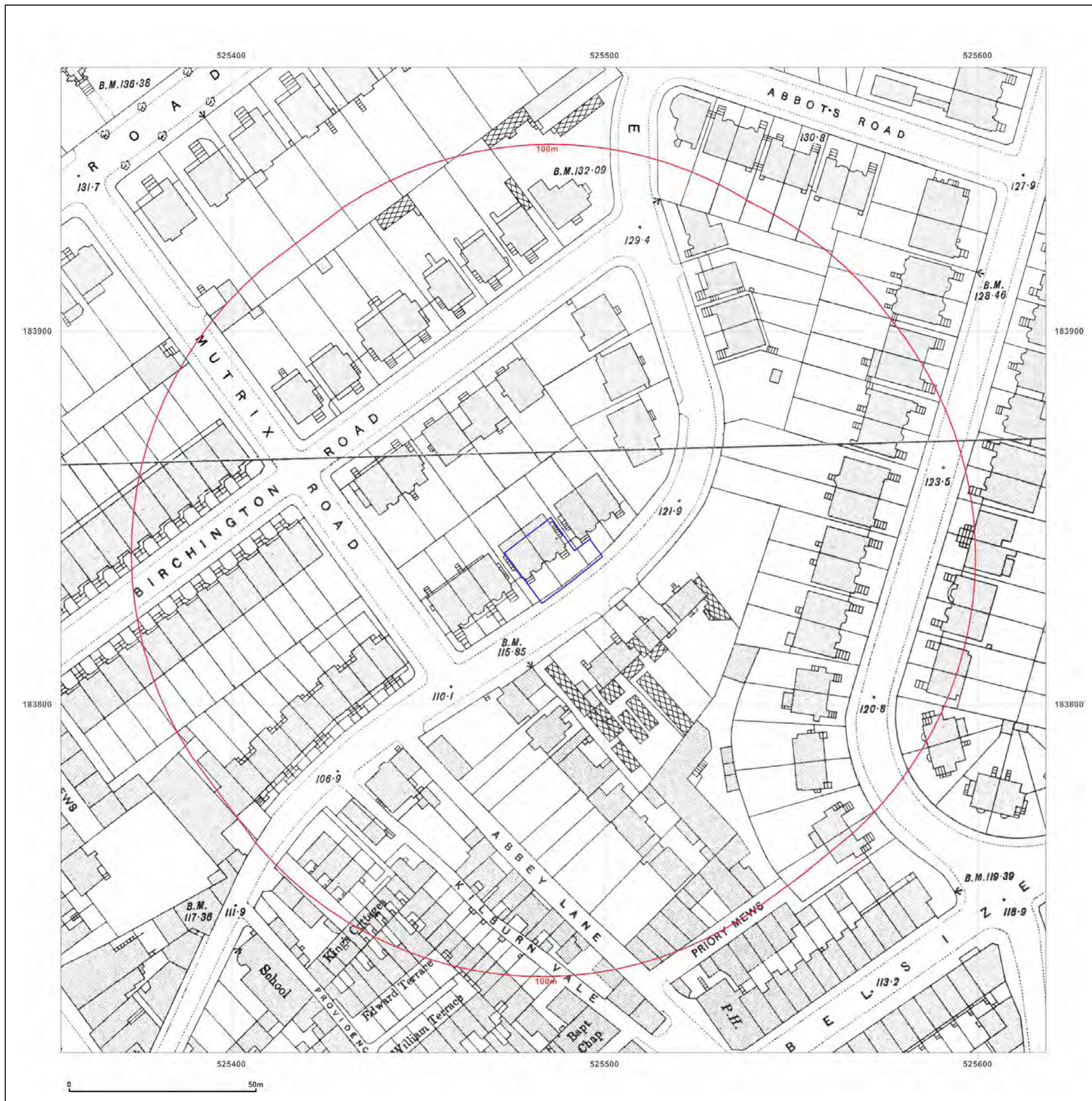
Produced by
Groundsure Insights
T: 08444 159000
E: info@groundsure.com
W: www.groundsure.com



© Crown copyright and database rights 2015 Ordnance Survey 100035207

Production date: 11 July 2017

To view map legend click here [Legend](#)



Site Details:

27A WEST END LANE,
LONDON, NW6 4QJ

Client Ref: 10120-MR
Report Ref: SCL-4072312
Grid Ref: 525486, 183839

Map Name: County Series

Map date: 1896

Scale: 1:2,500

Printed at: 1:2,500



Surveyed 1896
Revised 1896
Edition N/A
Copyright N/A
Levelled N/A

Surveyed 1896
Revised 1896
Edition N/A
Copyright N/A
Levelled N/A

Surveyed 1896
Revised 1896
Edition N/A
Copyright N/A
Levelled N/A

Surveyed 1896
Revised 1896
Edition N/A
Copyright N/A
Levelled N/A

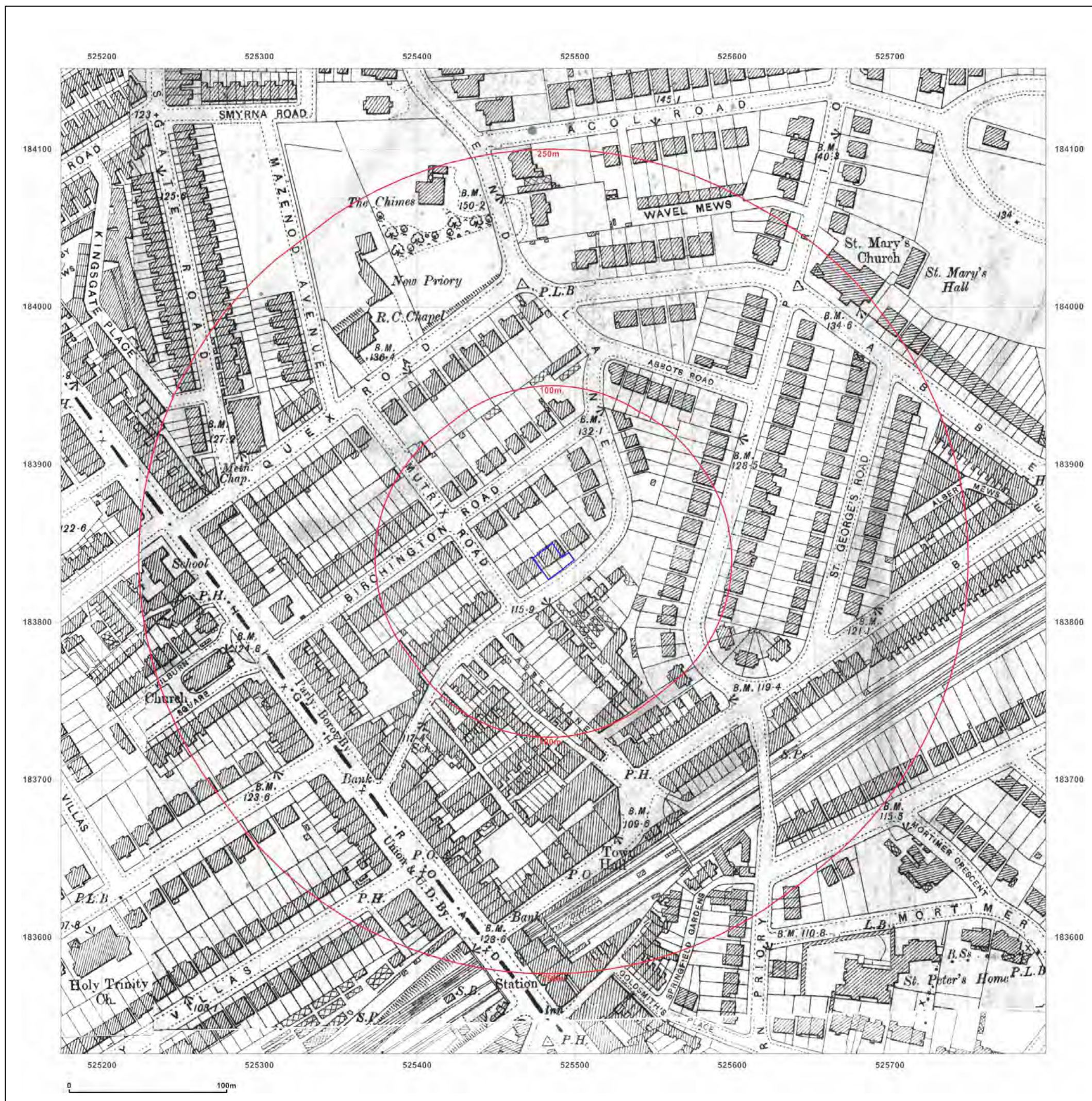


Produced by
Groundsure Insights
T: 08444 159000
E: info@groundsure.com
W: www.groundsure.com

© Crown copyright and database rights 2015 Ordnance Survey 100035207

Production date: 11 July 2017

To view map legend click here [Legend](#)



Site Details:

27A WEST END LANE,
LONDON, NW6 4QJ

Client Ref: 10120-MR
Report Ref: SCL-4072312
Grid Ref: 525486, 183839

Map Name: County Series

Map date: 1915

Scale: 1:2,500

Printed at: 1:2,500



Surveyed 1915
Revised 1915
Edition N/A
Copyright N/A
Levelled N/A

Surveyed 1915
Revised 1915
Edition N/A
Copyright N/A
Levelled N/A

Surveyed 1915
Revised 1915
Edition N/A
Copyright N/A
Levelled N/A

Surveyed 1915
Revised 1915
Edition N/A
Copyright N/A
Levelled N/A

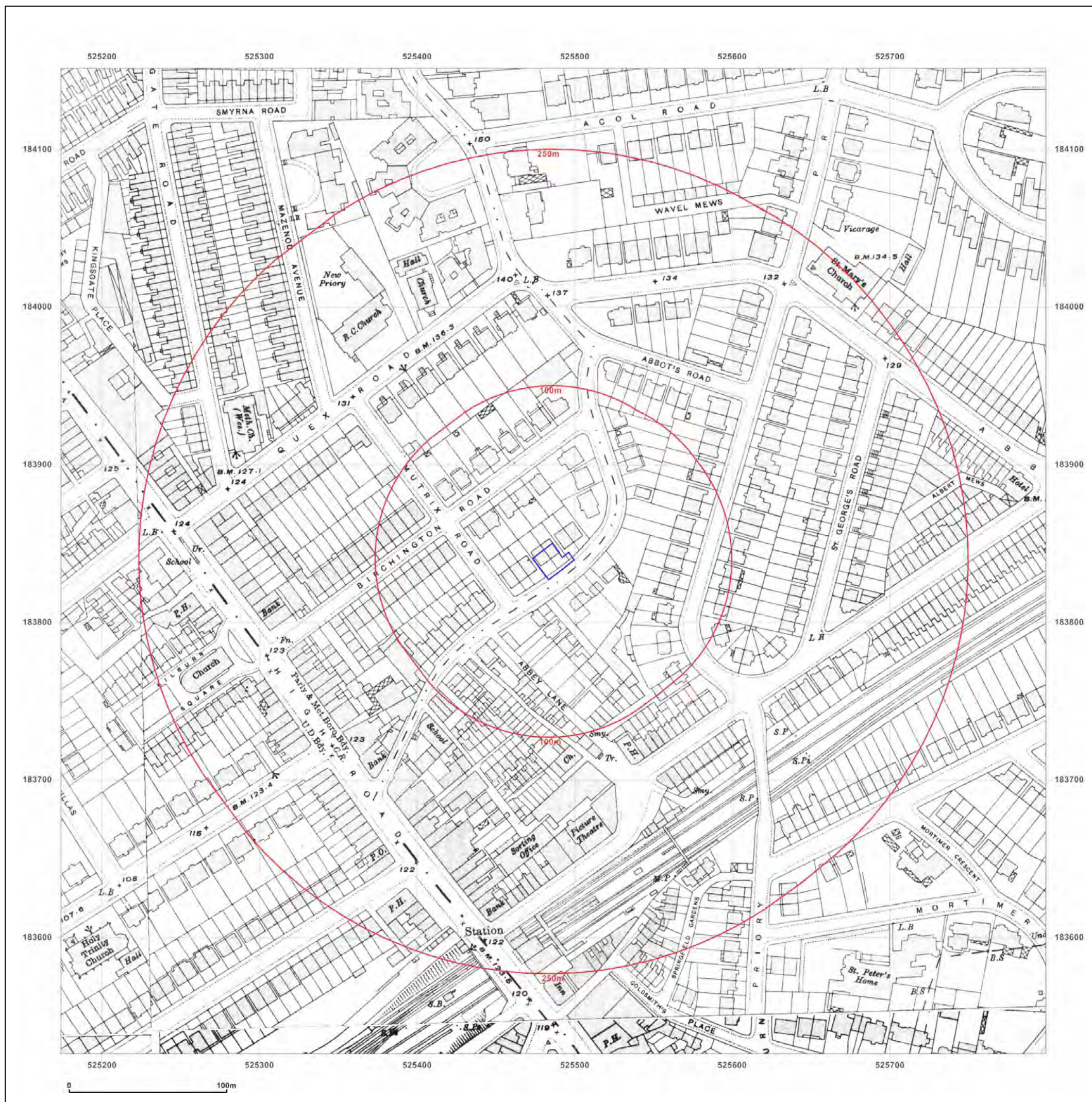


Produced by
Groundsure Insights
T: 08444 159000
E: info@groundsure.com
W: www.groundsure.com

© Crown copyright and database rights 2015 Ordnance Survey 100035207

Production date: 11 July 2017

To view map legend click here [Legend](#)



Site Details:

27A WEST END LANE,
LONDON, NW6 4QJ

Client Ref: 10120-MR
Report Ref: SCL-4072312
Grid Ref: 525486, 183839

Map Name: County Series


Map date: 1920

Scale: 1:10,560

Printed at: 1:10,560



Surveyed 1865
Revised 1920
Edition N/A
Copyright N/A
Levelled N/A



Surveyed 1865
Revised 1920
Edition N/A
Copyright N/A
Levelled N/A

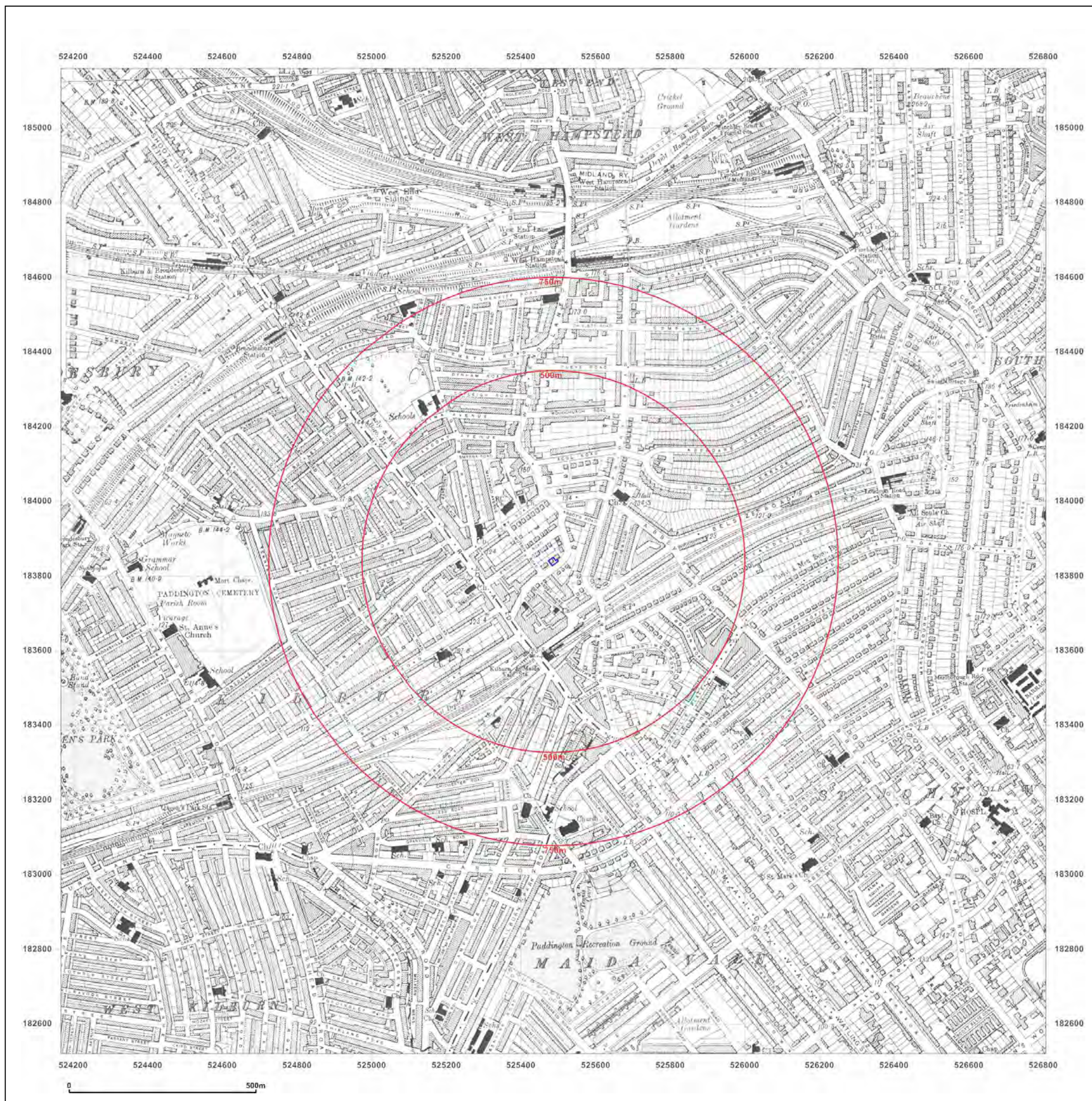


Produced by
Groundsure Insights
T: 08444 159000
E: info@groundsure.com
W: www.groundsure.com

© Crown copyright and database rights 2015 Ordnance Survey 100035207

Production date: 11 July 2017

To view map legend click here [Legend](#)



Site Details:

27A WEST END LANE,
LONDON, NW6 4QJ

Client Ref: 10120-MR
Report Ref: SCL-4072312
Grid Ref: 525486, 183839

Map Name: County Series

Map date: 1935-1936

Scale: 1:2,500

Printed at: 1:2,500



Surveyed 1935
Revised 1935
Edition N/A
Copyright N/A
Levelled N/A

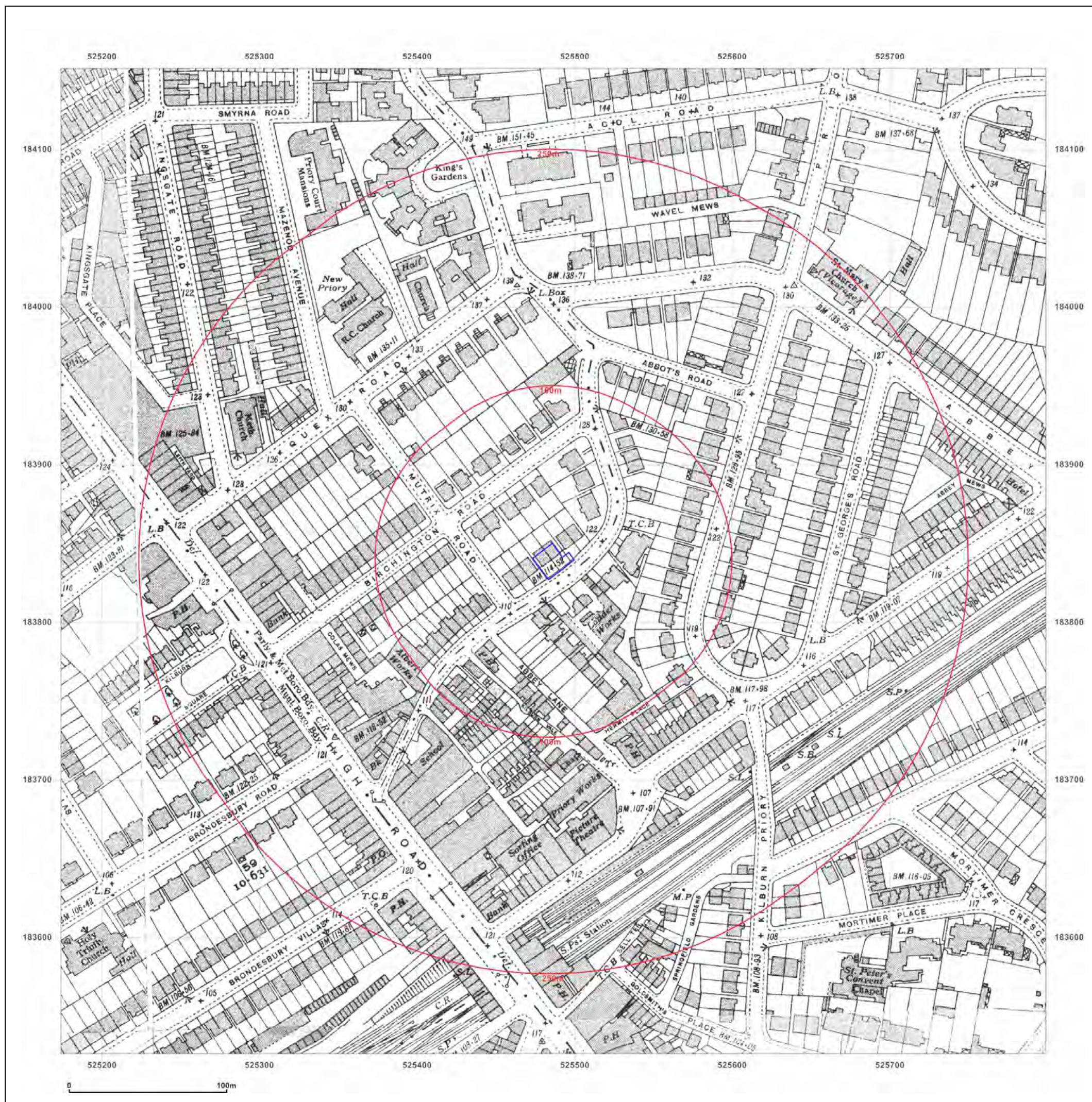
Surveyed 1935
Revised 1935
Edition N/A
Copyright N/A
Levelled N/A

Surveyed 1935
Revised 1935
Edition N/A
Copyright N/A
Levelled N/A

Surveyed 1935
Revised 1935
Edition N/A
Copyright N/A
Levelled N/A



Produced by
Groundsure Insights
T: 08444 159000
E: info@groundsure.com
W: www.groundsure.com



Site Details:

27A WEST END LANE,
LONDON, NW6 4QJ

Client Ref: 10120-MR
Report Ref: SCL-4072312
Grid Ref: 525486, 183839

Map Name: Provisional

Map date: 1951


Scale: 1:10,560

Printed at: 1:10,560



Surveyed 1940
Revised 1949
Edition N/A
Copyright 1951
Levelled 1935

Surveyed N/A
Revised 1949
Edition 1951
Copyright N/A
Levelled N/A



Surveyed N/A
Revised 1948
Edition 1951
Copyright N/A
Levelled N/A

Surveyed N/A
Revised 1949
Edition N/A
Copyright 1951
Levelled N/A

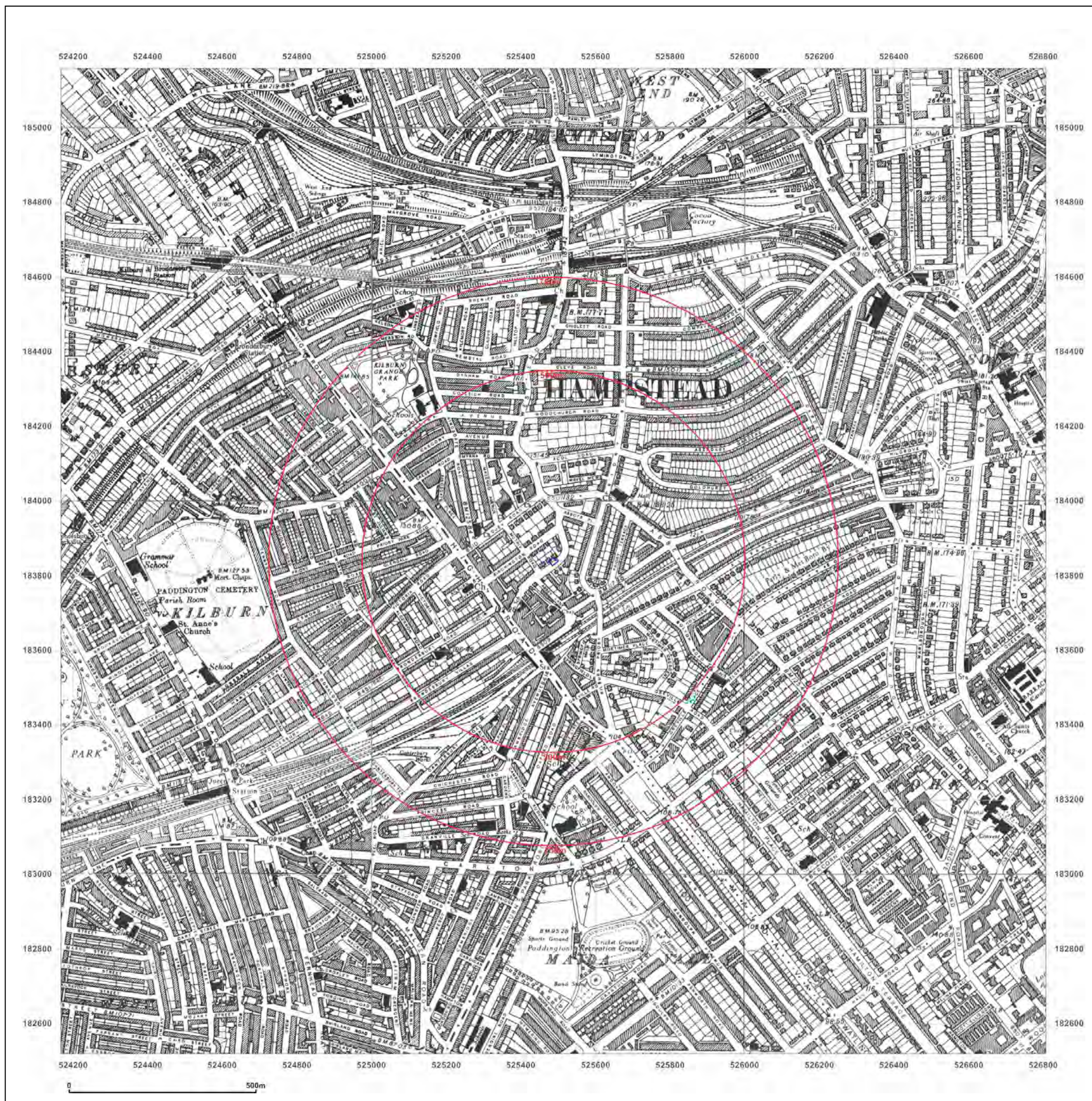


Produced by
Groundsure Insights
T: 08444 159000
E: info@groundsure.com
W: www.groundsure.com

© Crown copyright and database rights 2015 Ordnance Survey 100035207

Production date: 11 July 2017

To view map legend click here [Legend](#)



Site Details:

27A WEST END LANE,
LONDON, NW6 4QJ

Client Ref: 10120-MR
Report Ref: SCL-4072312
Grid Ref: 525486, 183839

Map Name: National Grid

Map date: 1953

Scale: 1:1,250

Printed at: 1:2,000



Surveyed 1953
Revised 1953
Edition N/A
Copyright N/A
Levelled 1933

Surveyed 1953
Revised 1953
Edition N/A
Copyright N/A
Levelled 1933

Surveyed 1953
Revised 1953
Edition N/A
Copyright N/A
Levelled 1953

Surveyed 1953
Revised 1953
Edition N/A
Copyright N/A
Levelled 1953

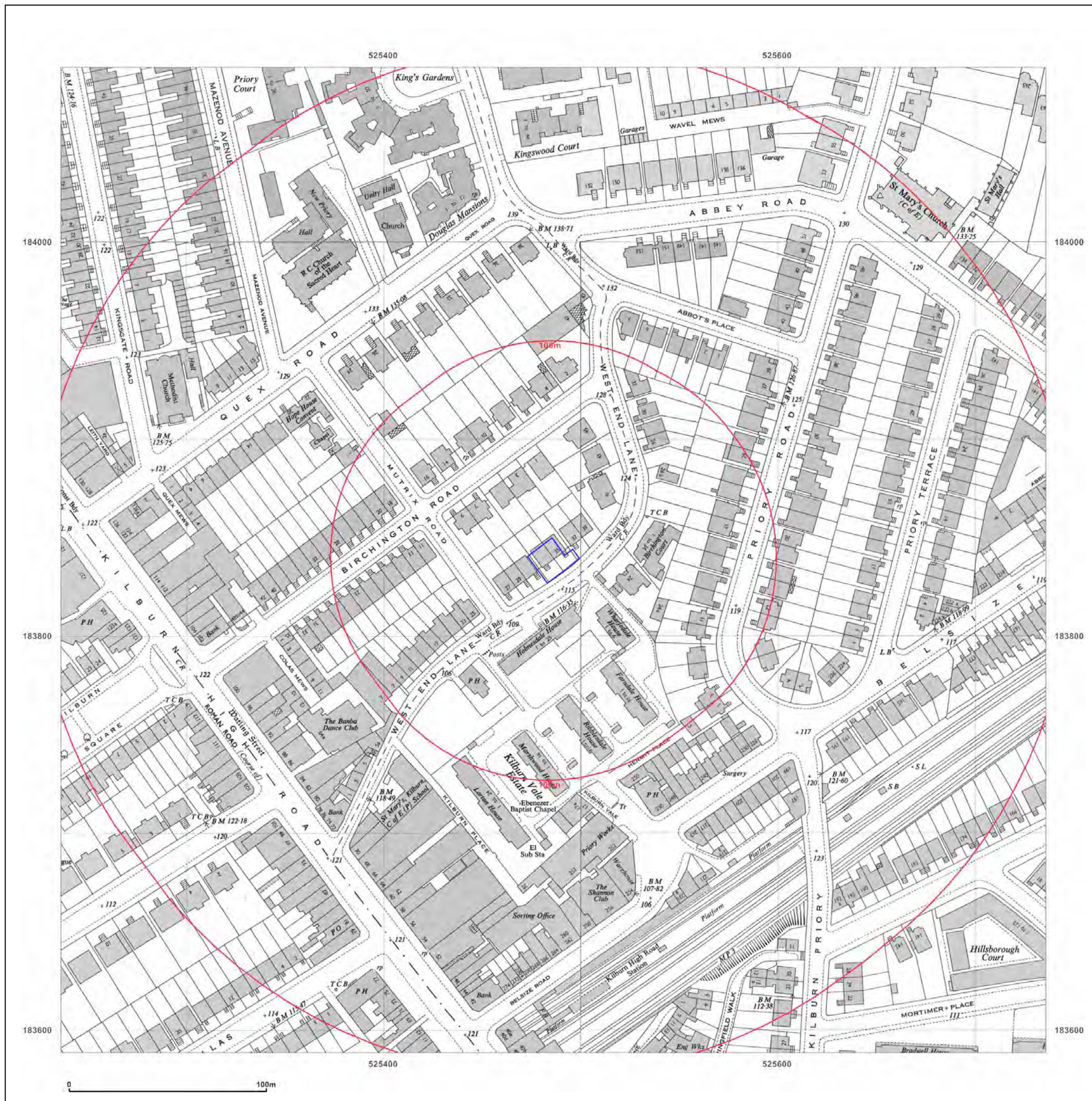


Produced by
Groundsure Insights
T: 08444 159000
E: info@groundsure.com
W: www.groundsure.com

© Crown copyright and database rights 2015 Ordnance Survey 100035207

Production date: 11 July 2017

To view map legend click here [Legend](#)



Site Details:

27A WEST END LANE,
LONDON, NW6 4QJ

Client Ref: 10120-MR
Report Ref: SCL-4072312
Grid Ref: 525486, 183839

Map Name: National Grid

Map date: 1954

Scale: 1:1,250

Printed at: 1:2,000



Surveyed N/A
Revised N/A
Edition N/A
Copyright N/A
Levelled N/A

Surveyed N/A
Revised N/A
Edition N/A
Copyright N/A
Levelled N/A

Surveyed N/A
Revised N/A
Edition N/A
Copyright N/A
Levelled N/A

Surveyed N/A
Revised N/A
Edition N/A
Copyright N/A
Levelled N/A



Produced by
Groundsure Insights
T: 08444 159000
E: info@groundsure.com
W: www.groundsure.com

© Crown copyright and database rights 2015 Ordnance Survey 100035207

Production date: 11 July 2017

To view map legend click here [Legend](#)



Site Details:

27A WEST END LANE,
LONDON, NW6 4QJ

Client Ref: 10120-MR
Report Ref: SCL-4072312
Grid Ref: 525486, 183839

Map Name: National Grid

Map date: 1955

Scale: 1:2,500

Printed at: 1:2,500



Surveyed 1953
Revised 1953
Edition 1955
Copyright N/A
Levelled 1933

Surveyed 1953
Revised 1953
Edition 1955
Copyright N/A
Levelled 1953



Produced by
Groundsure Insights
T: 08444 159000
E: info@groundsure.com
W: www.groundsure.com



© Crown copyright and database rights 2015 Ordnance Survey 100035207

Production date: 11 July 2017

To view map legend click here [Legend](#)



Site Details:

27A WEST END LANE,
LONDON, NW6 4QJ

Client Ref: 10120-MR
Report Ref: SCL-4072312
Grid Ref: 525486, 183839

Map Name: National Grid

Map date: 1955

Scale: 1:2,500

Printed at: 1:2,500



Surveyed 1953
Revised 1953
Edition 1955
Copyright N/A
Levelled 1933

Surveyed 1953
Revised 1953
Edition 1955
Copyright N/A
Levelled 1953



Produced by
Groundsure Insights
T: 08444 159000
E: info@groundsure.com
W: www.groundsure.com

Site Details:

27A WEST END LANE,
LONDON, NW6 4QJ

Client Ref: 10120-MR
Report Ref: SCL-4072312
Grid Ref: 525486, 183839

Map Name: Provisional


Map date: 1957-1958

Scale: 1:10,560

Printed at: 1:10,560



Surveyed 1958
Revised 1958
Edition N/A
Copyright N/A
Levelled N/A



Surveyed 1957
Revised 1957
Edition N/A
Copyright 1957
Levelled N/A

Surveyed 1957
Revised 1957
Edition N/A
Copyright N/A
Levelled N/A

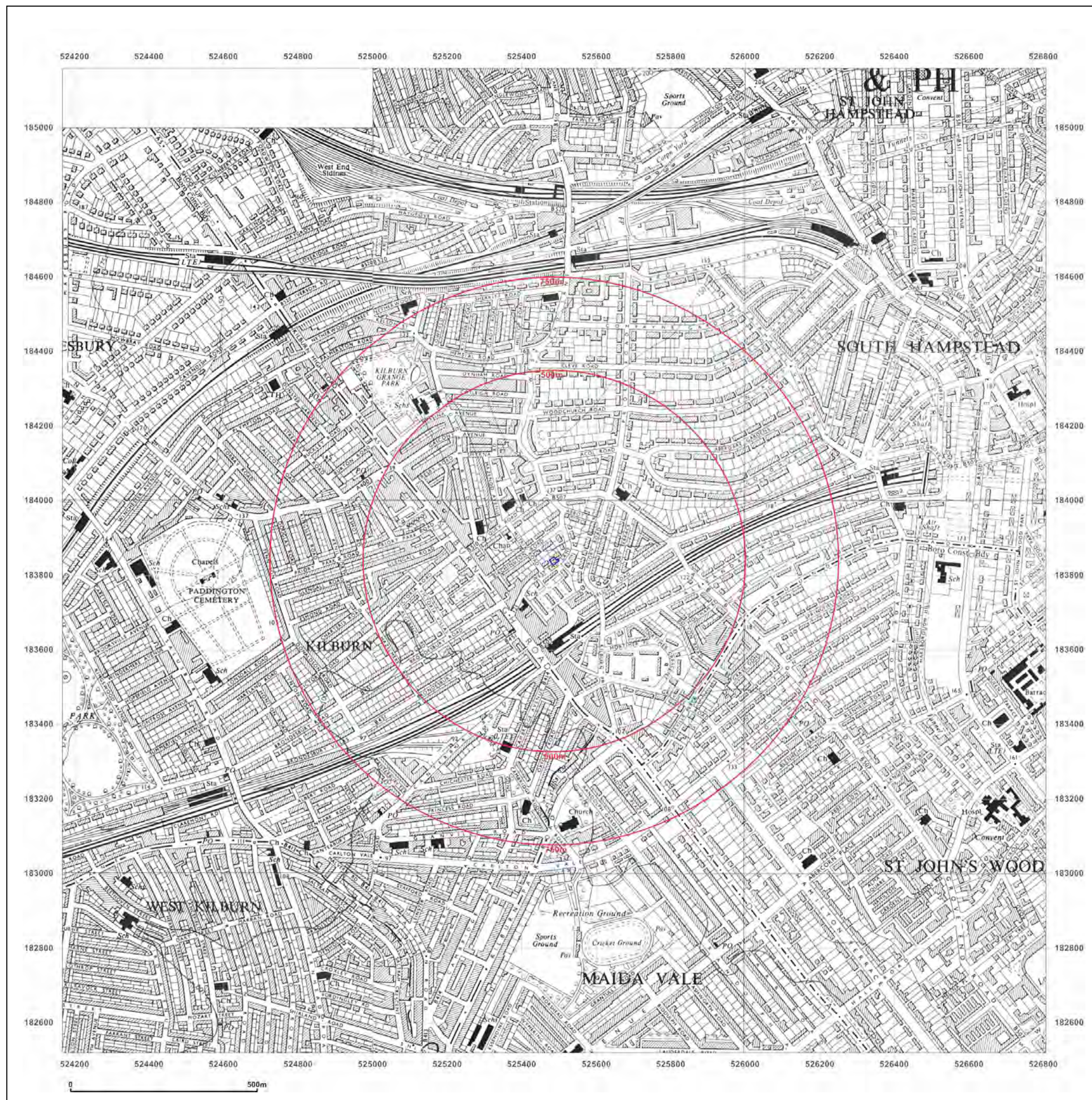


Produced by
Groundsure Insights
T: 08444 159000
E: info@groundsure.com
W: www.groundsure.com

© Crown copyright and database rights 2015 Ordnance Survey 100035207

Production date: 11 July 2017

To view map legend click here [Legend](#)



Site Details:

27A WEST END LANE,
LONDON, NW6 4QJ

Client Ref: 10120-MR
Report Ref: SCL-4072312
Grid Ref: 525486, 183839

Map Name: National Grid

Map date: 1965-1968

Scale: 1:1,250

Printed at: 1:2,000



Surveyed 1953
Revised 1965
Edition N/A
Copyright N/A
Levelled 1933

Surveyed 1953
Revised 1965
Edition N/A
Copyright 1966
Levelled 1953

Surveyed 1953
Revised 1967
Edition N/A
Copyright 1968
Levelled 1953



Produced by
Groundsure Insights
T: 08444 159000
E: info@groundsure.com
W: www.groundsure.com

© Crown copyright and database rights 2015 Ordnance Survey 100035207

Production date: 11 July 2017

To view map legend click here [Legend](#)

