
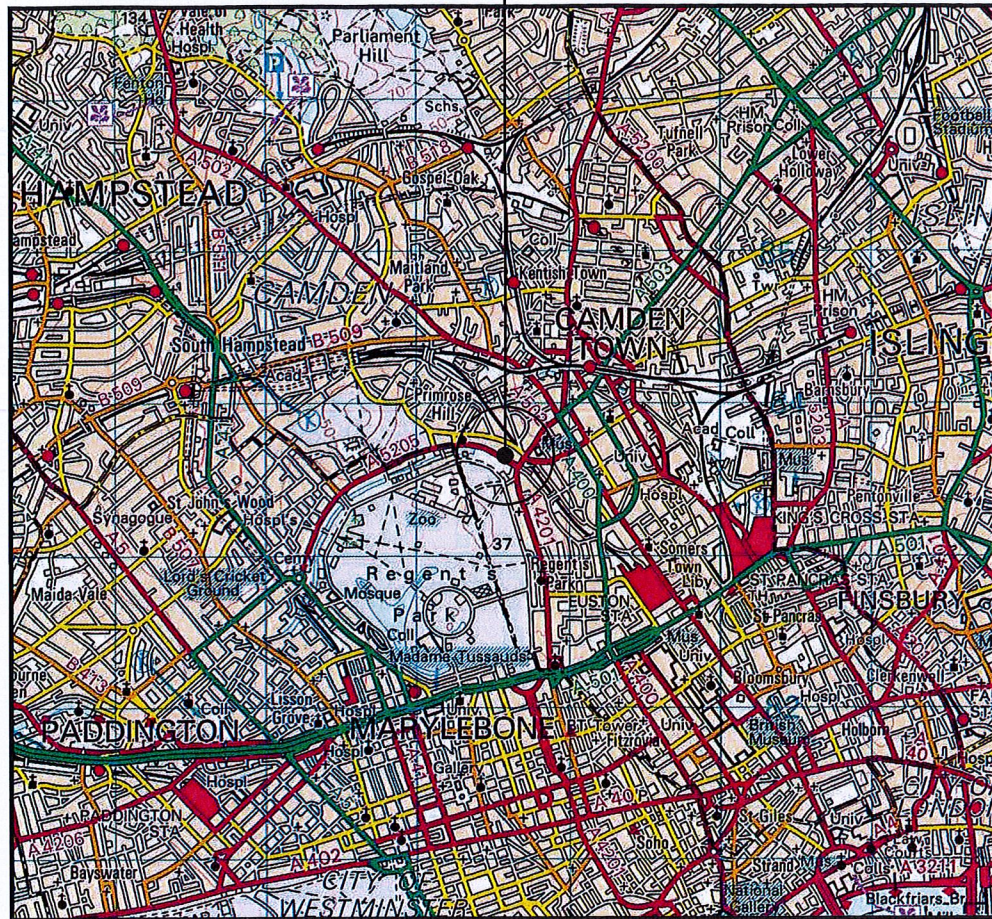


SITE LOCATION

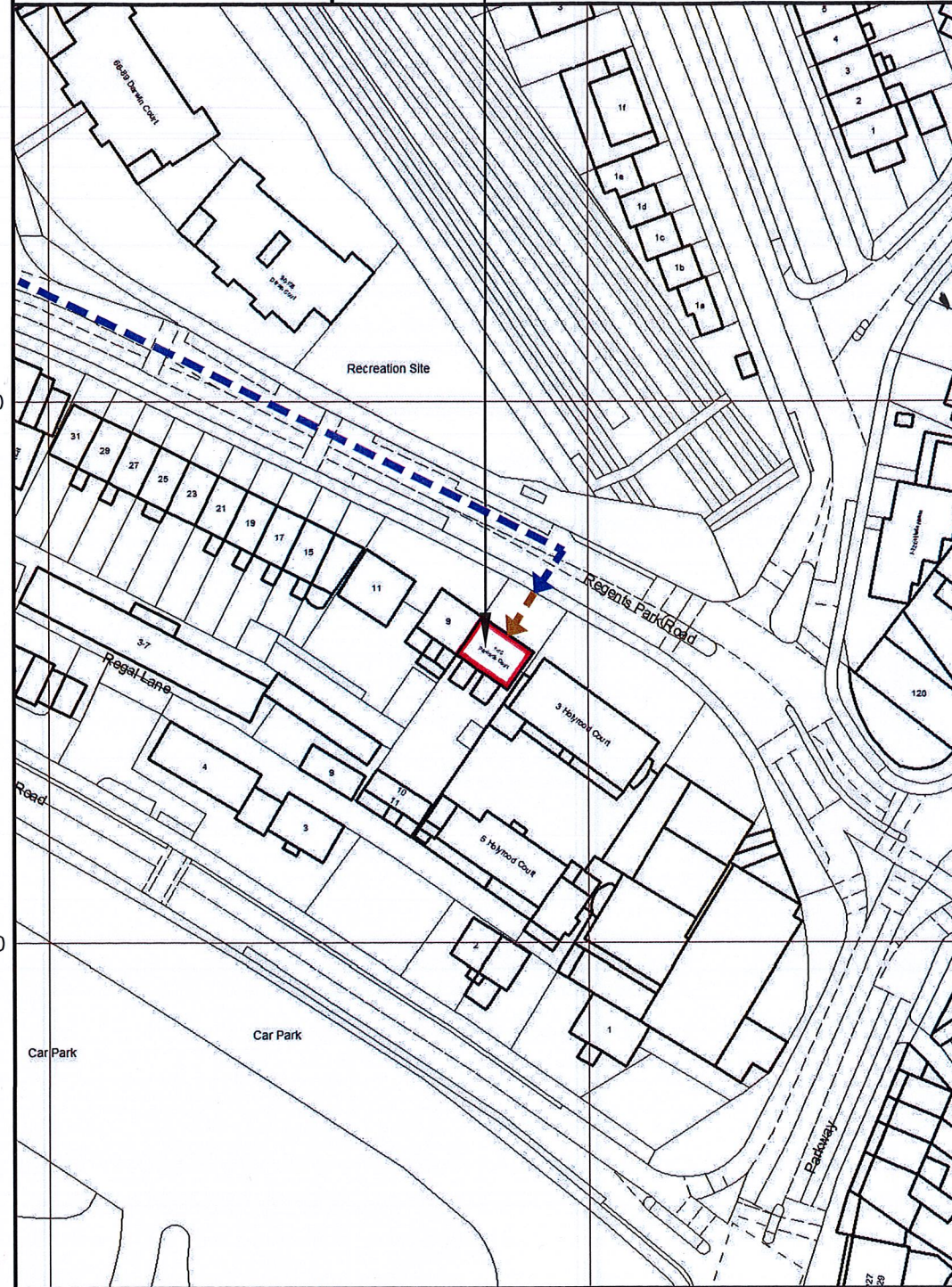
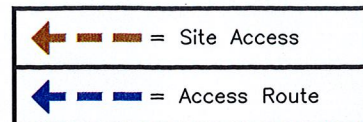
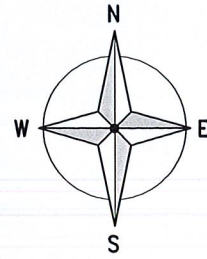


SITE LOCATION
(Scale 1:50000)

Ordnance Survey map extract based upon Landranger map series with the permission of the controller of Her Majesty's Stationery Office Licence No. 0100023487 Crown copyright.

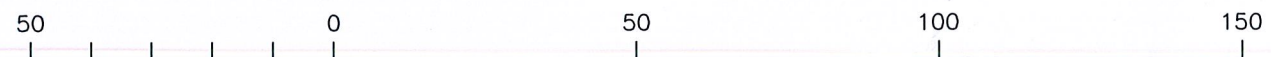


SITE PHOTOGRAPH



DETAILED SITE LOCATION
(Scale 1:1250)

Based upon Ordnance Survey map extract with the permission of the Controller of Her Majesty's Stationery Office. Crown copyright. Licence No. 100020449



ORIGINAL SCALE AT A3 - 1:1250

ALL DIMENSIONS IN METRES

ALL DIMENSIONS ARE IN mm UNLESS NOTED OTHERWISE

N.G.R	E: 528580	N: 183654
CONCESSION REQUIRED	NO	

DIRECTIONS TO SITE:
Head south-east on M1. Take a slight left towards N Circular Rd (466 ft)
Use the right 2 lanes to take the A406 (E) slip road to Wood Green/Golders Green/C. London/N. Circular 0.2 mi
Merge onto N Circular Rd (0.1 mi)
Use the 2nd from the left lane to take the A41 slip road to Aylesbury/Centre London W (0.1 mi)
At the roundabout, take the 3rd exit towards C. London/Kilburn/Cricklewood (0.3 mi)
Take the slip road onto Brent Cross Flyover/A41
Continue to follow A41 (3.0 mi)
Turn left onto Adelaide Rd/B509 (0.5 mi)
Turn right onto Primrose Hill Rd (0.4 mi)
Turn right onto Regent's Park Rd (0.4 mi)
Continue onto Gloucester Ave
Destination will be on the right

B	Arrow Amended	MS	JS	30.01.17
A	Issued for Approval	MS	LB	18.01.17
REV	MODIFICATION	BY	CH	DATE

GallifordTry
WOLVEY - HINCKLEY - LEICESTERSHIRE - LE10 3JF
Tel: +44 (0)1455 222792 Fax: +44 (0)1455 222758

O₂
CTIL

Cell Name		Opt.
PARKSIDE COURT		A
Cell ID No		
CTIL	TEF	VF
150184	071954	87661

Site Address / Contact Details
PARKSIDE COURT
GLOUCESTER AVENUE
LONDON
NW1 7AT

Drawing Title:				SITE LOCATION MAPS
Purpose of issue:				PLANNING
Drawing Number:				100
Surveyed By:	PL	Original Sheet Size:	A3	Issue:
Drawn:	MS	Date:	18.01.17	B
Checked:	LB	Date:	18.01.17	