



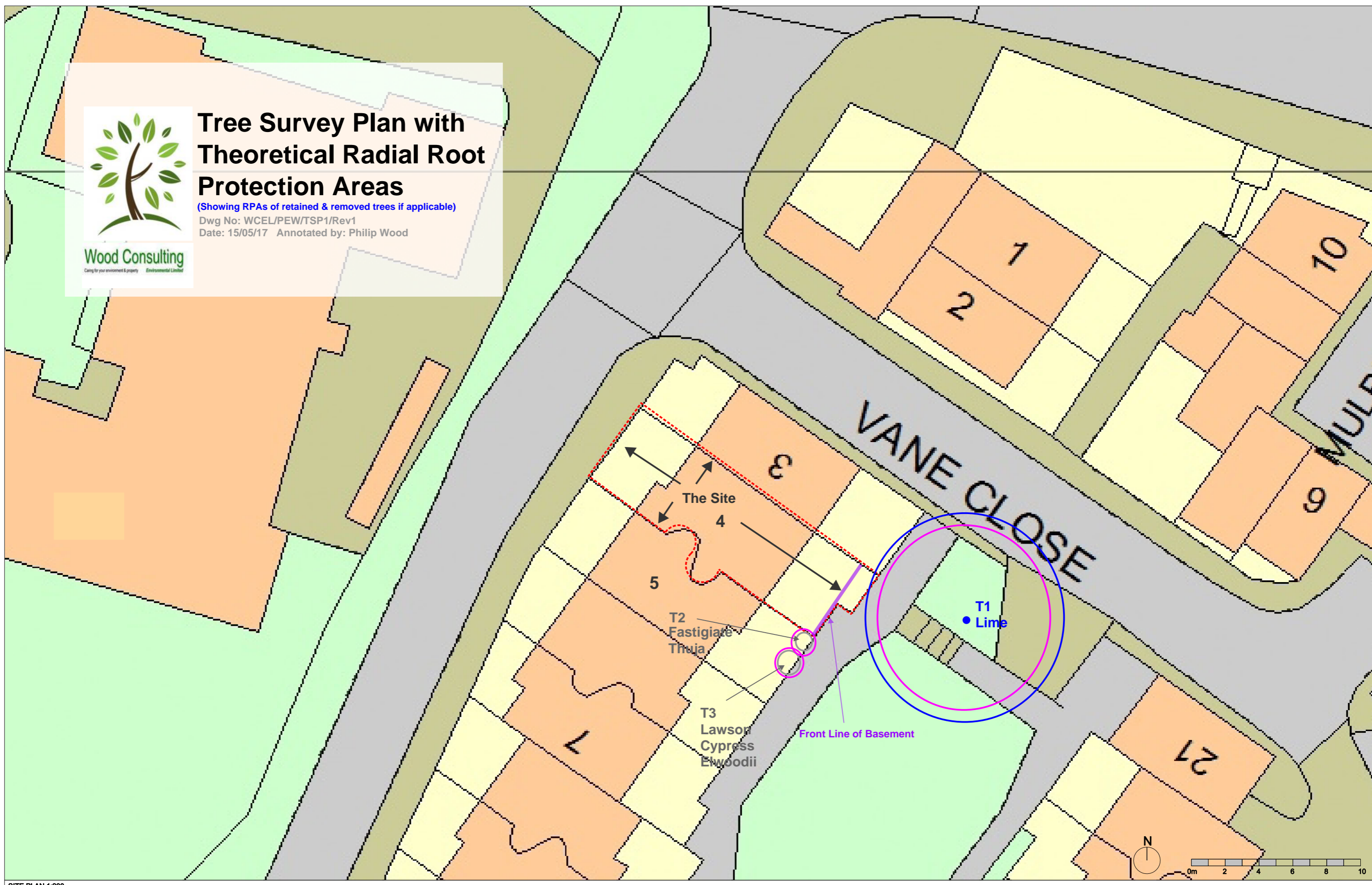
Tree Survey Plan with Theoretical Radial Root Protection Areas

(Showing RPAs of retained & removed trees if applicable)


Dwg No: WCEL/PEW/TSP1/Rev1




Date: 15/05/17 Annotated by: Philip Wood

Wood Consulting
Caring for your environment & property Environmental Limited



SITE PLAN 1:200

Rev:  Indicative Plan: Do Not Scale
Check all measurements on site against schedule in Appendix B in main report

-  BS 5837 Category B Tree
-  BS 5837 Category C Tree
-  Theoretical Radial Root Protection Area

Notes: Unless stated otherwise, all dimensions are in millimetres. All dimensions to be checked and confirmed on site by contractor and as such are to be his responsibility. Any errors, omissions or discrepancies on this drawing are to be reported to the architect.

JOE WRIGHT ARCHITECTS
t: www.joewrightarchitects.co.uk e: info@joewrightarchitects.co.uk

Client: Jimeet Patel
Project: 4 Vane Close
New basement

Drawing: Existing Drawing
Title: Site Plan

Scale: 1:200 @ A3
Date: 09.05.17
Dwg No: 1604-02_SK_170509_01
Rev: /